



Maps and data sets are not guaranteed to be free from errors and omissions. Data is in a constant state of update and correction by various groups and agencies. Information displayed on this map is the best available at the time of publication.

# 2025 Nodal Reference Bookmap

## LEGEND



NHDOT will accept crash locations based on the State of NH Uniform Police Traffic Accident Report.

Crash occurred on:

**Option 1**     Street Address  
                   123 Main Street

**Option 2**     Route No and/or     Distance from             NESW             Intesecting Road, Bridge,  
                   Street name             Intersecting Street                                     Town/County line  
                   Main Street                     500                     E                     Oak Street

**Option 3**     First Node                     Distance from First Node                     Second Node  
                   515                                     212                                     632

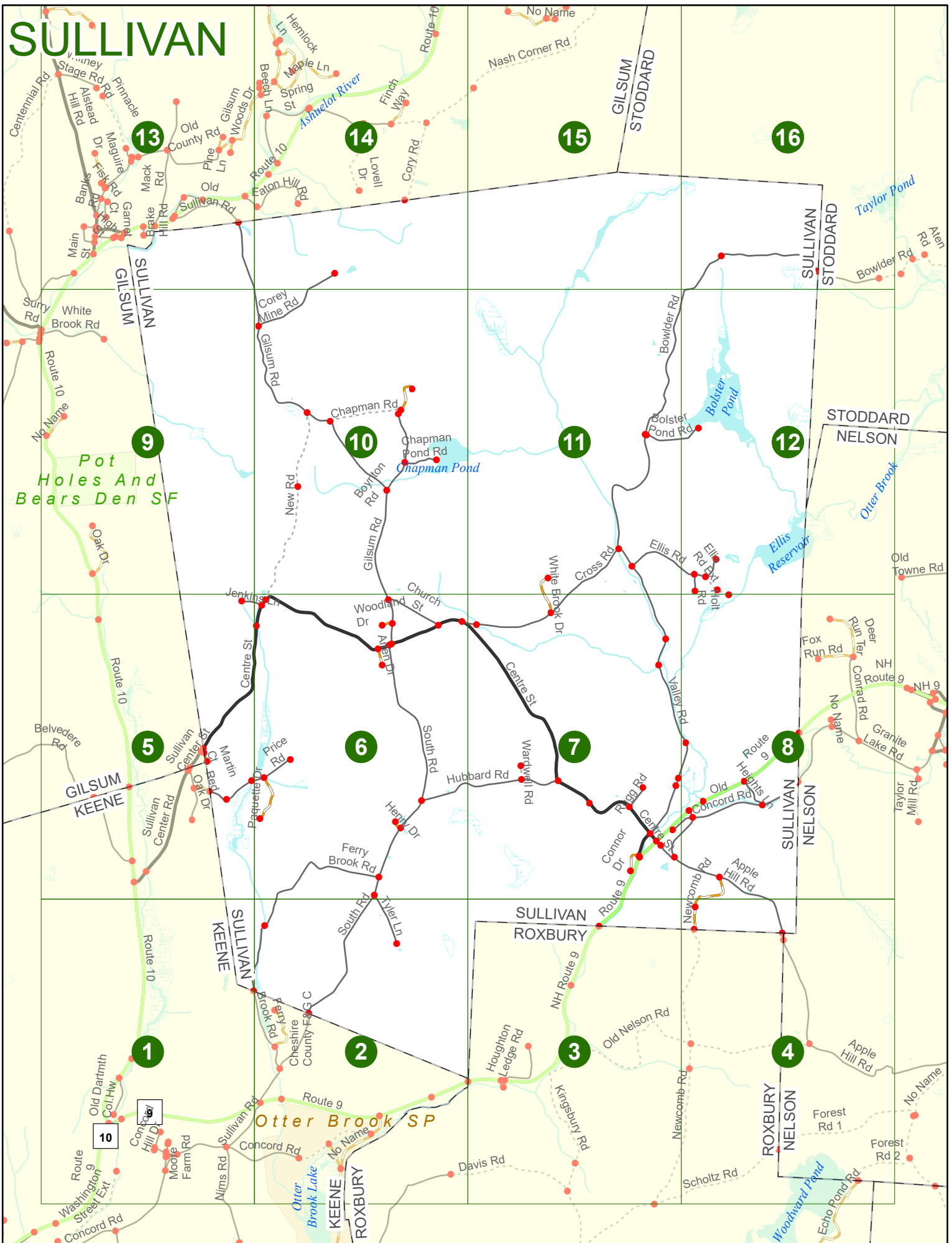
**Option 4**     Route No and/or             Mile Marker on Interstate Only             NESW             Mile (Marker)  
                   Street name  
                   189S                                     700 feet                                     S                     36.8

**Option 3 – Example**

Street Name                     Loudon Road  
First Node                             803  
Distance from First Node             318 Ft  
Second Node                             813



# SULLIVAN



# SULLIVAN

Match to Page 5

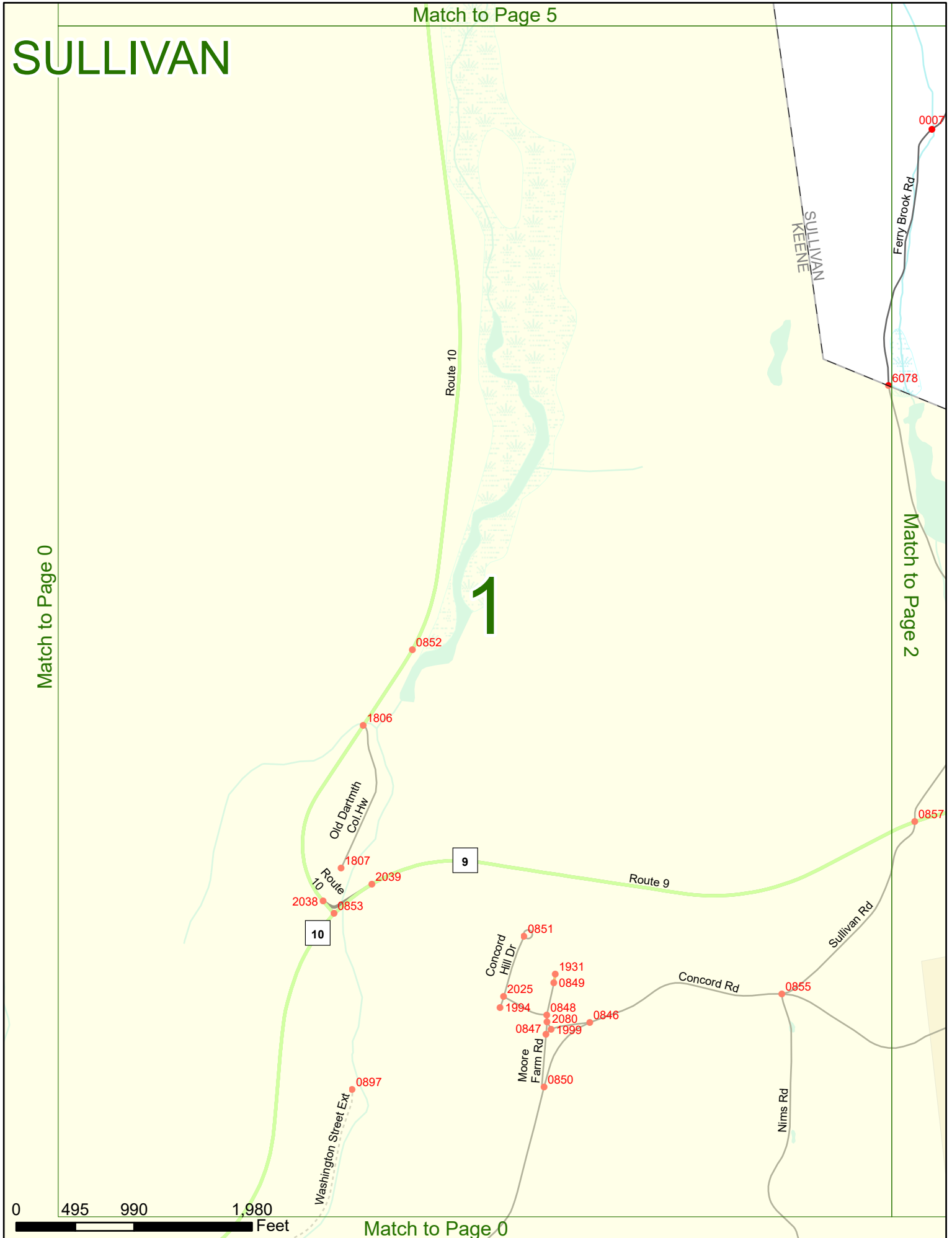
Match to Page 0

Match to Page 2

# 1

0 495 990 1,980 Feet

Match to Page 0



# SULLIVAN

Match to Page 6

Match to Page 1

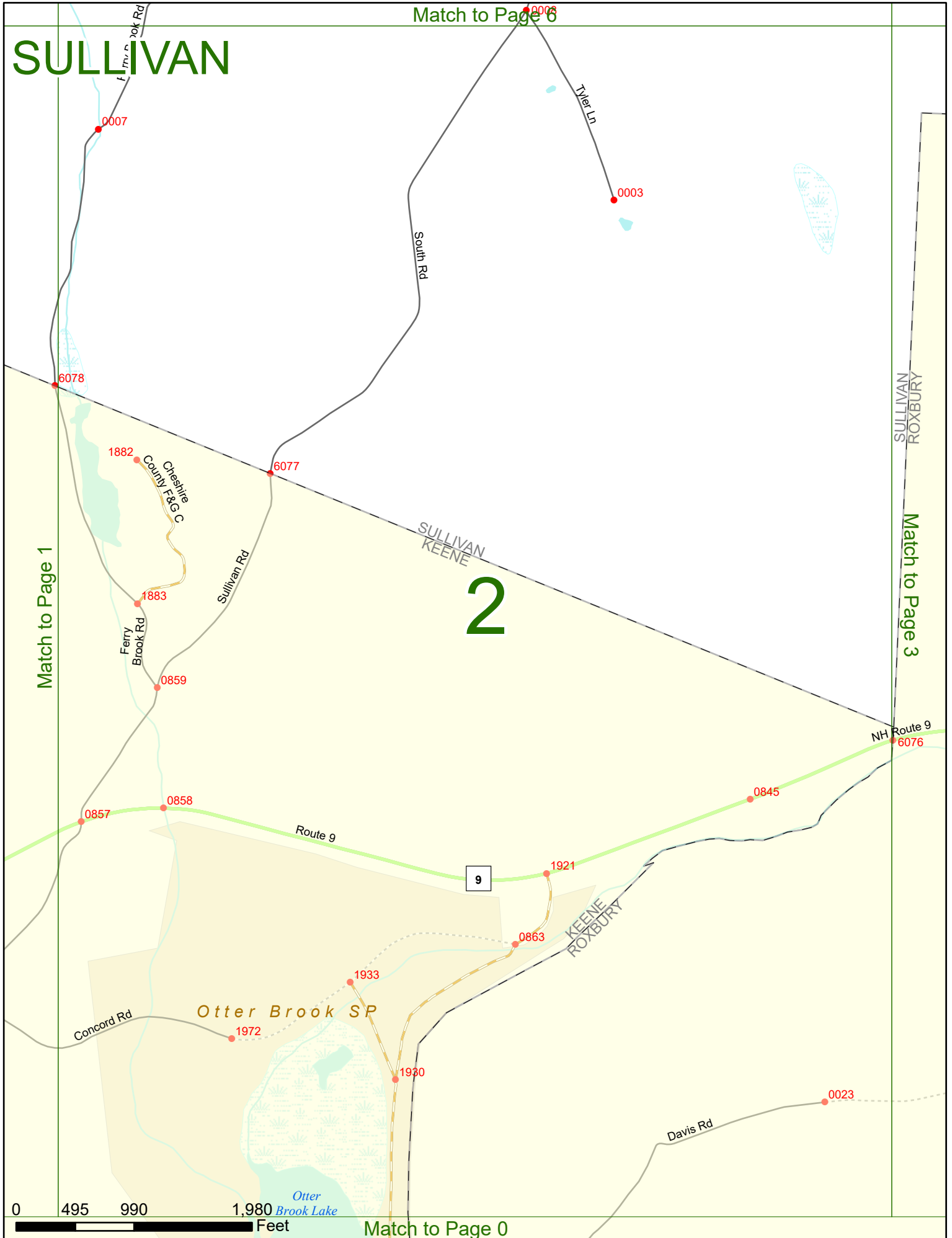
SULLIVAN  
ROXBURY

Match to Page 3

# 2

0 495 990 1,980 Feet

Match to Page 0



Otter Brook SP

Otter Brook Lake

# SULLIVAN

SULLIVAN  
ROXBURY

Route 9

6341

6445

0028

9

# 3

NH Route 9

Old Nelson Rd

Match to Page 4

0066

0027

Match to Page 2

0025

Houghton Ledge Rd

Route 9

KEENE  
ROXBURY

6076

0024

0067

0061

Grain's Gorge

Kingsbury Rd

0026

Newcomb Rd

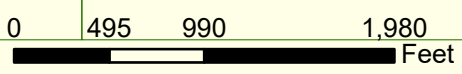
Davis Rd

0050

0022

Scholtz Rd

0021



Match to Page 8

# SULLIVAN

Newcomb

01

6445

SULLIVAN  
ROXBURY

Apple Hill Rd

SULLIVAN  
NELSON

6421

6089

Match to Page 3

0066

Old Nelson Rd

6090

# 4

0017

Match to Page 0

Apple Hill Rd

0027

Newcomb Rd

ROXBURY  
NELSON

Forest Rd 1

6386

Scholtz Rd

Forest Rd 2

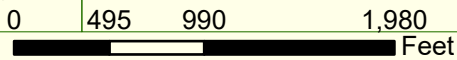
6091

Woodward Pond

NELSON  
HARRISVILLE

Echo Pond Rd

ROXBURY  
HARRISVILLE



Match to Page 0

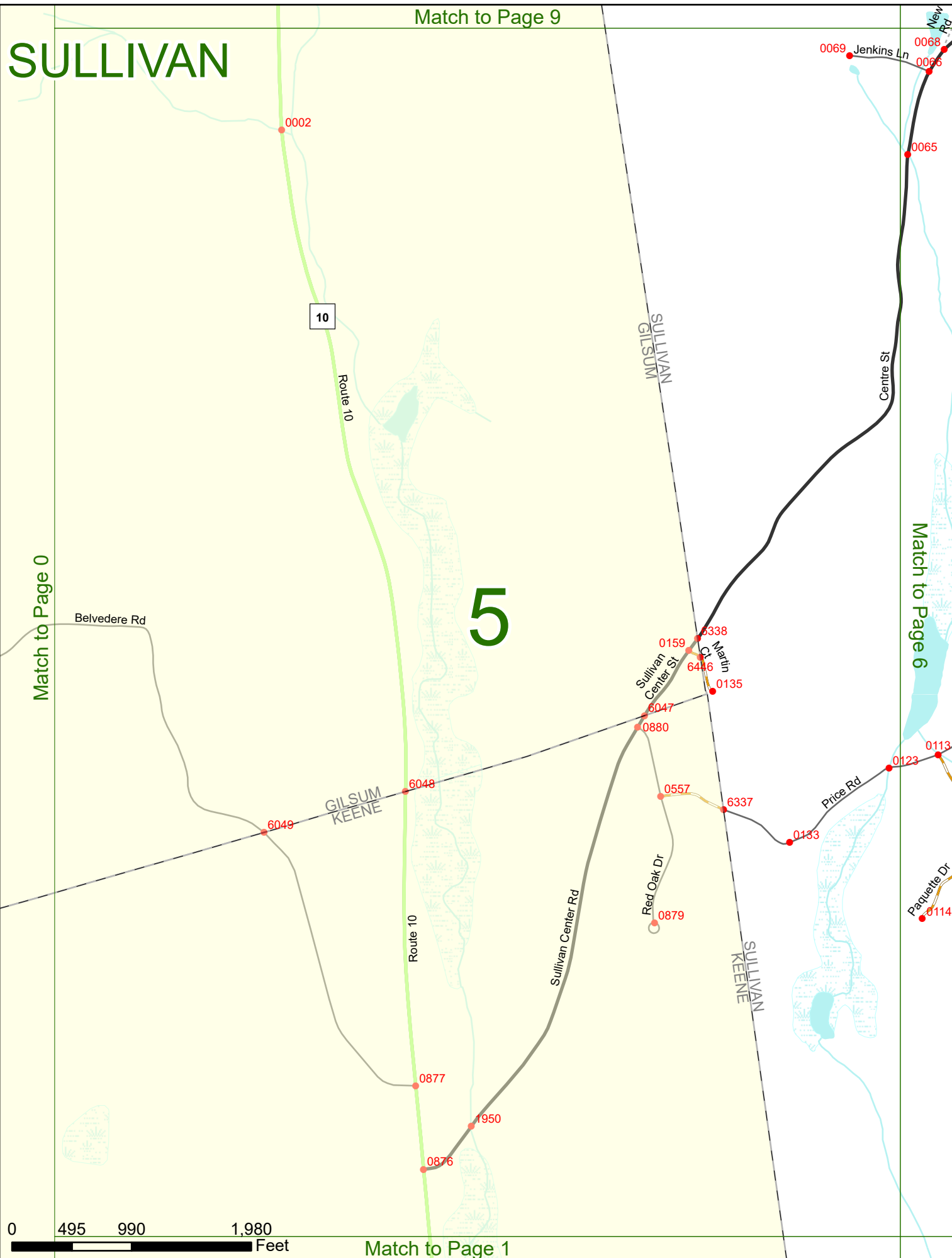
Match to Page 9

# SULLIVAN

# 5

Match to Page 0

Match to Page 6



Match to Page 1




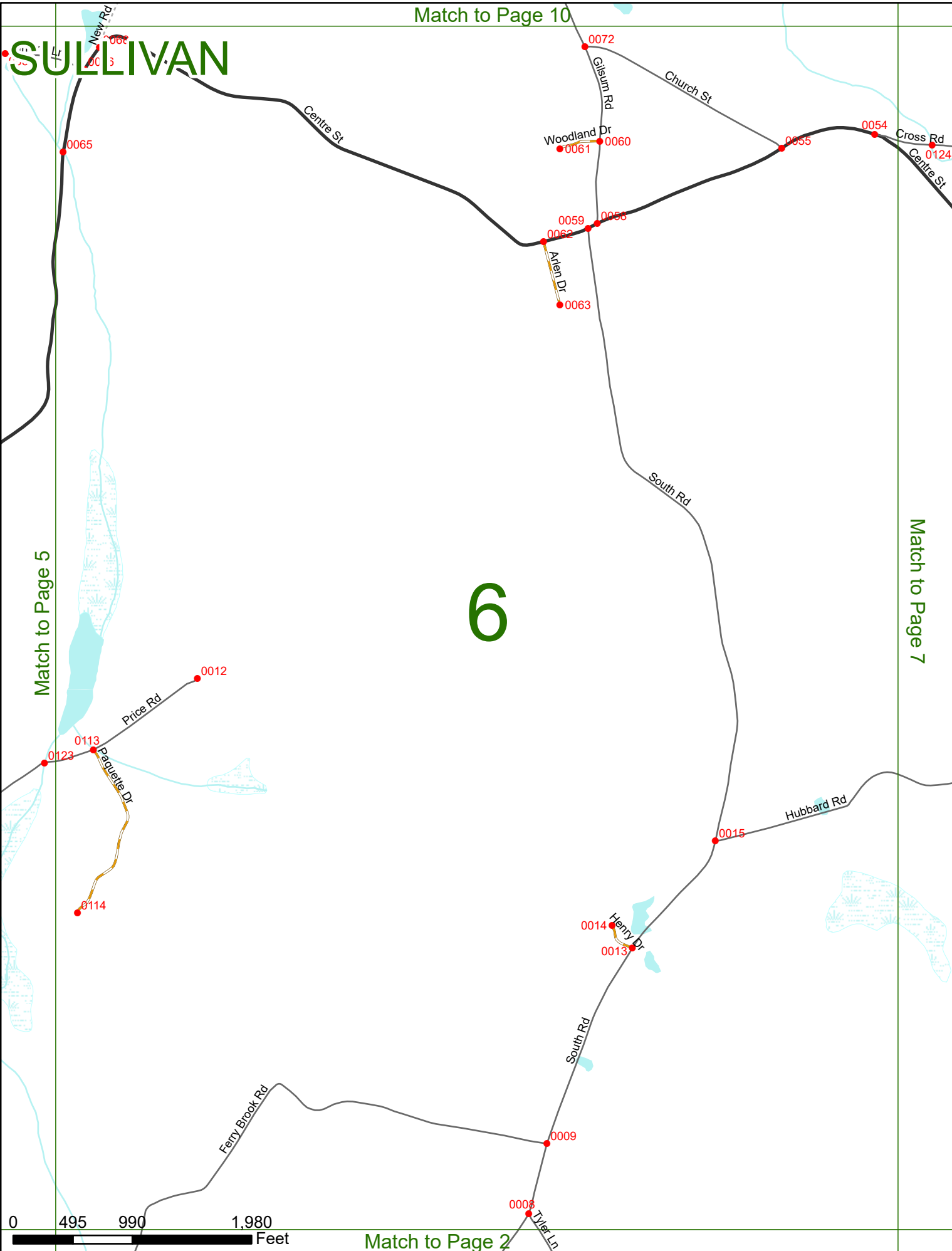
Match to Page 10

# SULLIVAN

# 6

Match to Page 5

Match to Page 7



Match to Page 2

# SULLIVAN

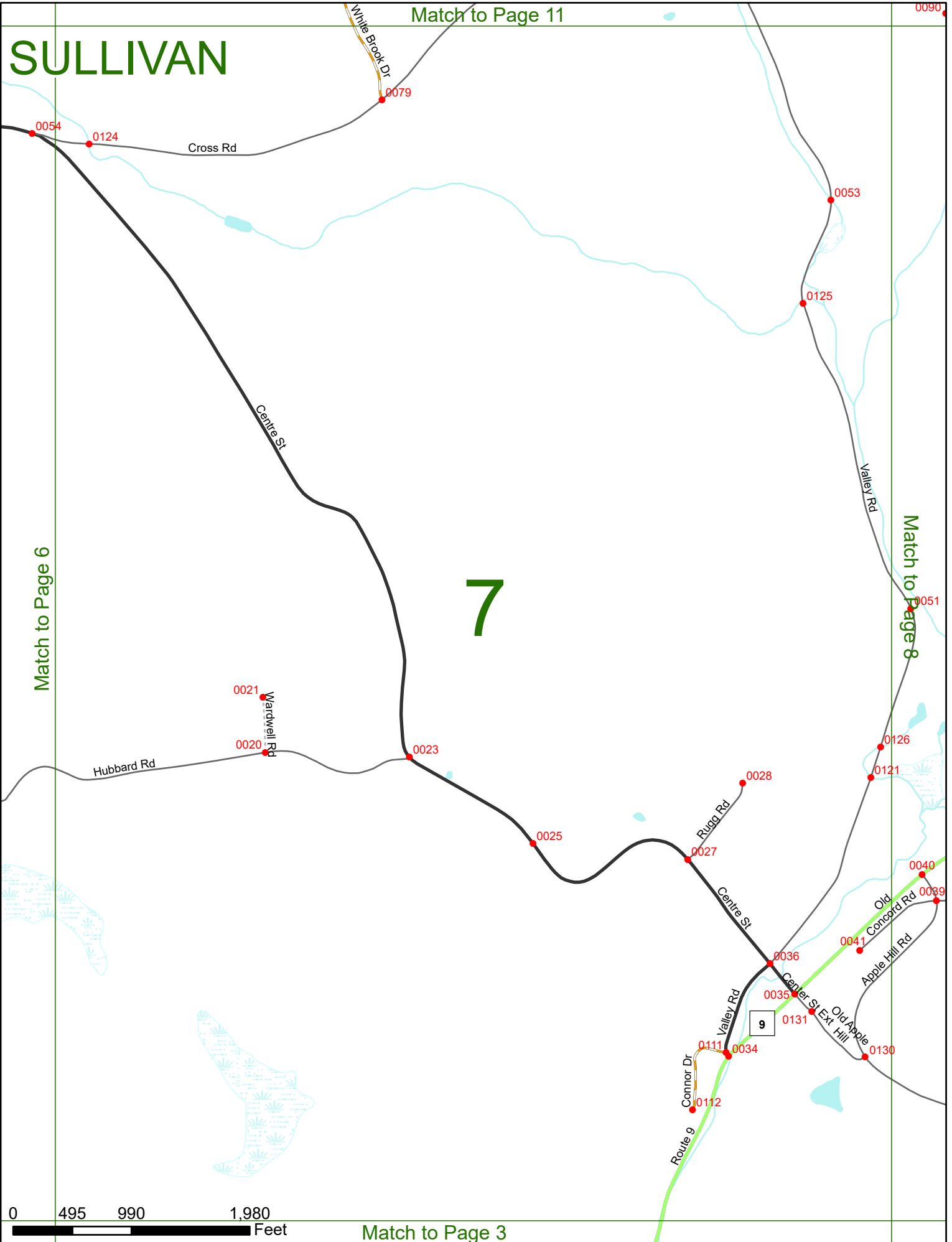
Match to Page 11

0090

Match to Page 6

Match to Page 8

# 7



Match to Page 3



Match to Page 13

# SULLIVAN

Surry Rd  
Vessel  
Rock Rd

10

White Brook Rd

Cobey  
Mine Rd

Gilsum Rd

Match to Page 10

Match to Page 0

# 9

Pot Holes And  
Bears Den SF

Route 10

0138

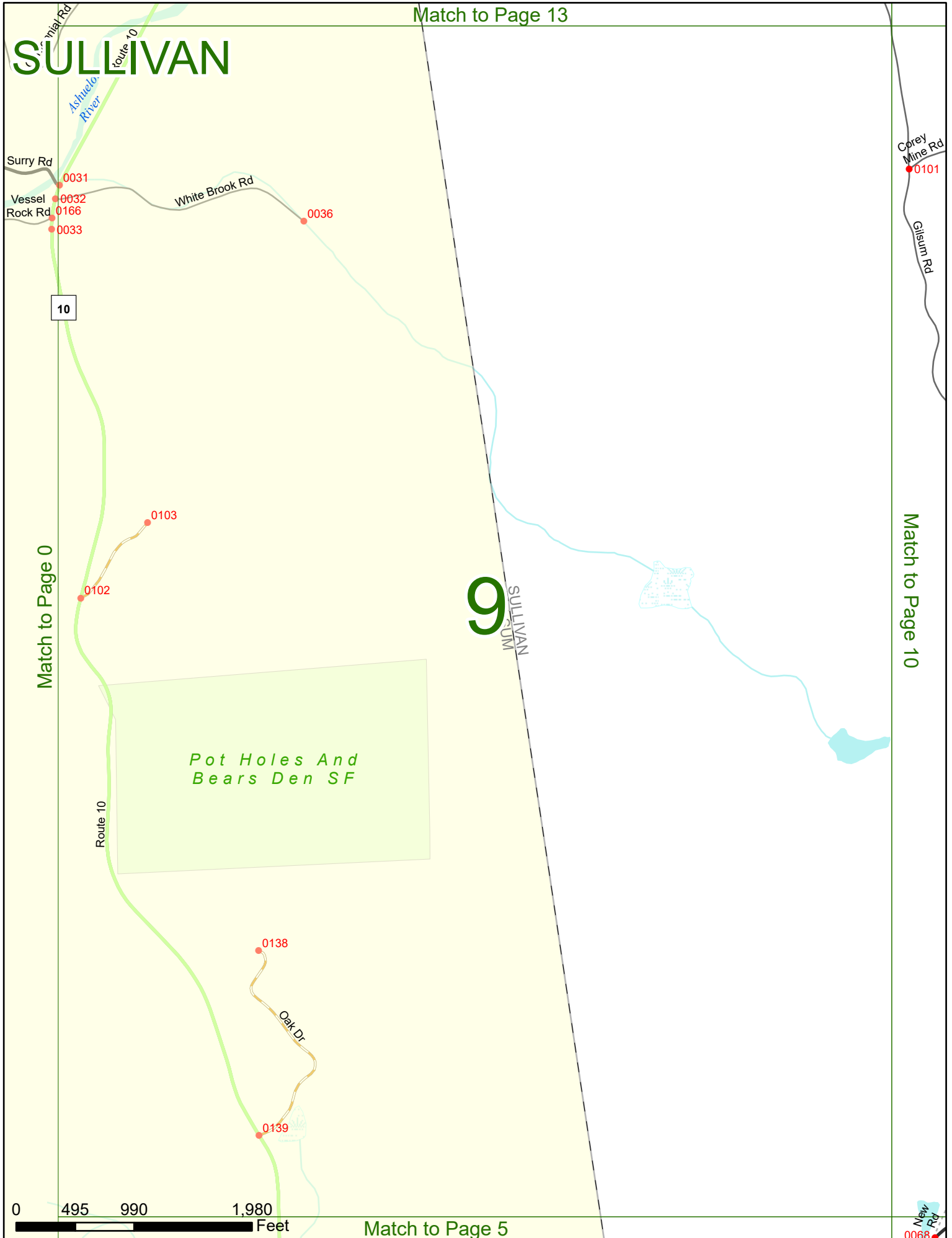
Oak Dr

0139

0 495 990 1,980 Feet

Match to Page 5

New Rd  
0068

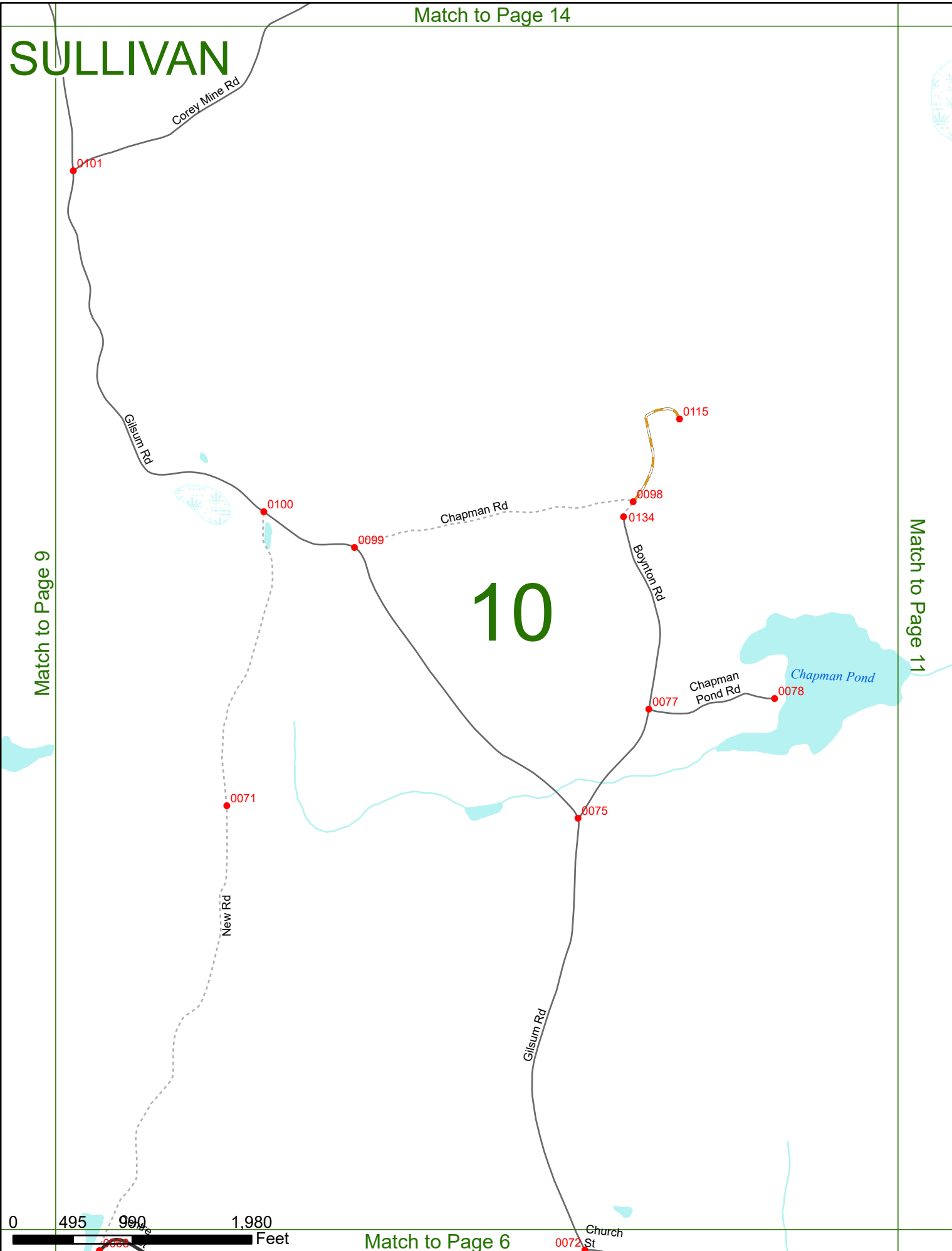


# SULLIVAN

Match to Page 9

Match to Page 11

# 10



Match to Page 15

# SULLIVAN

# 11

Match to Page 10

Match to Page 12

Chapman Pond

Bolster Pond

Bowlder Rd

Bolster Pond Rd

Bowlder Rd

Ellis Rd

Cross Rd

Valley Rd

White Brook

0096 0094

0083

0084


0080

0089

0090

0 495 990 1,980 Feet

Match to Page 7



# SULLIVAN

# 12

Bowler Rd

Bolster Pond

Ellis Reservoir

Otter Brook

Match to Page 11

Match to Page 0

STODDARD NELSON

SULLIVAN NELSON

SULLIVAN STODDARD

Old Towne Rd  
0105



0095

0092

0089

0094

0090

0116

Bolster Pond Rd

Ellis Rd

Holt Rd

Ellis Rd Ext

Match to Page 0

# SULLIVAN

ALSTEAD  
GILSUM

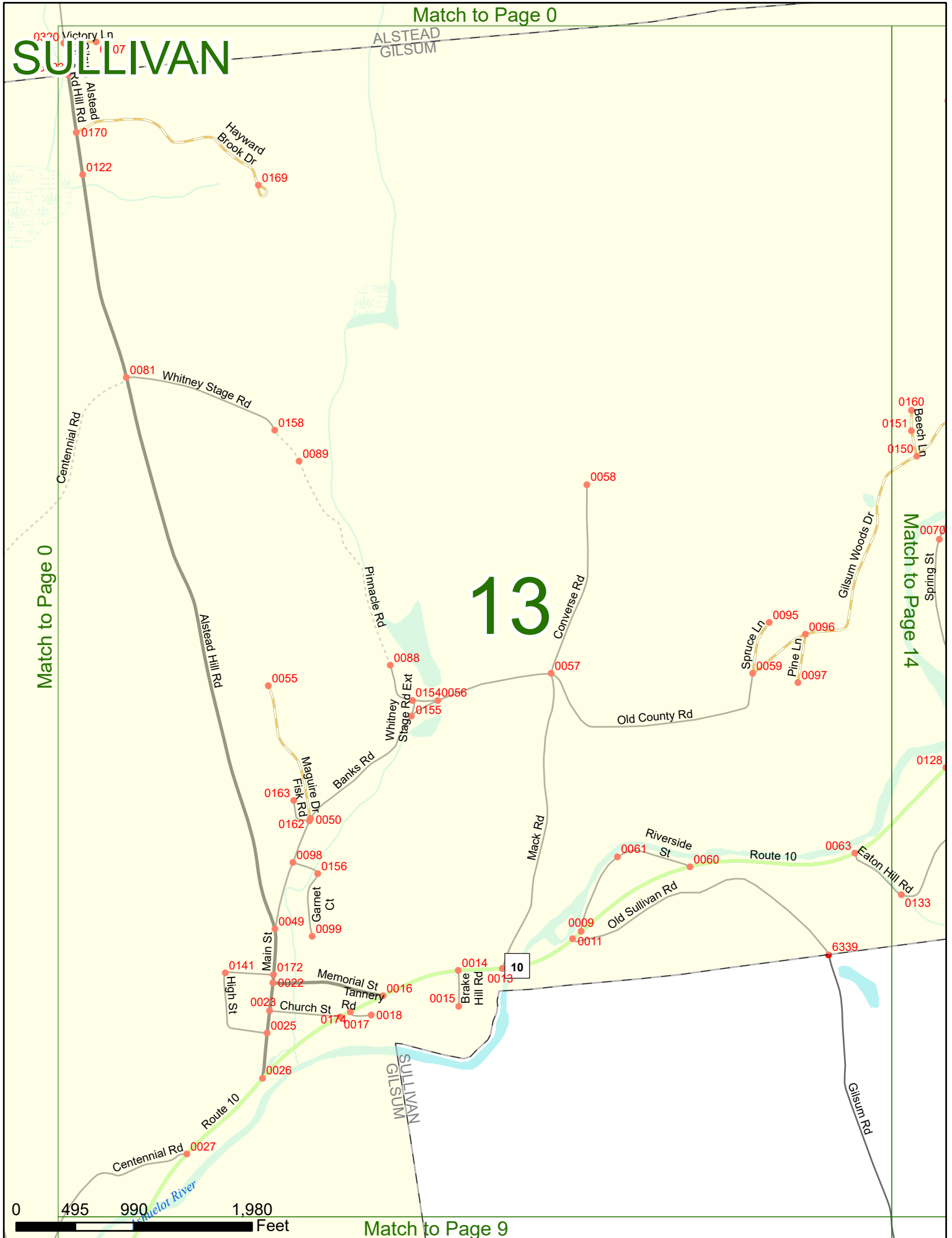
# 13

Match to Page 0

Match to Page 14

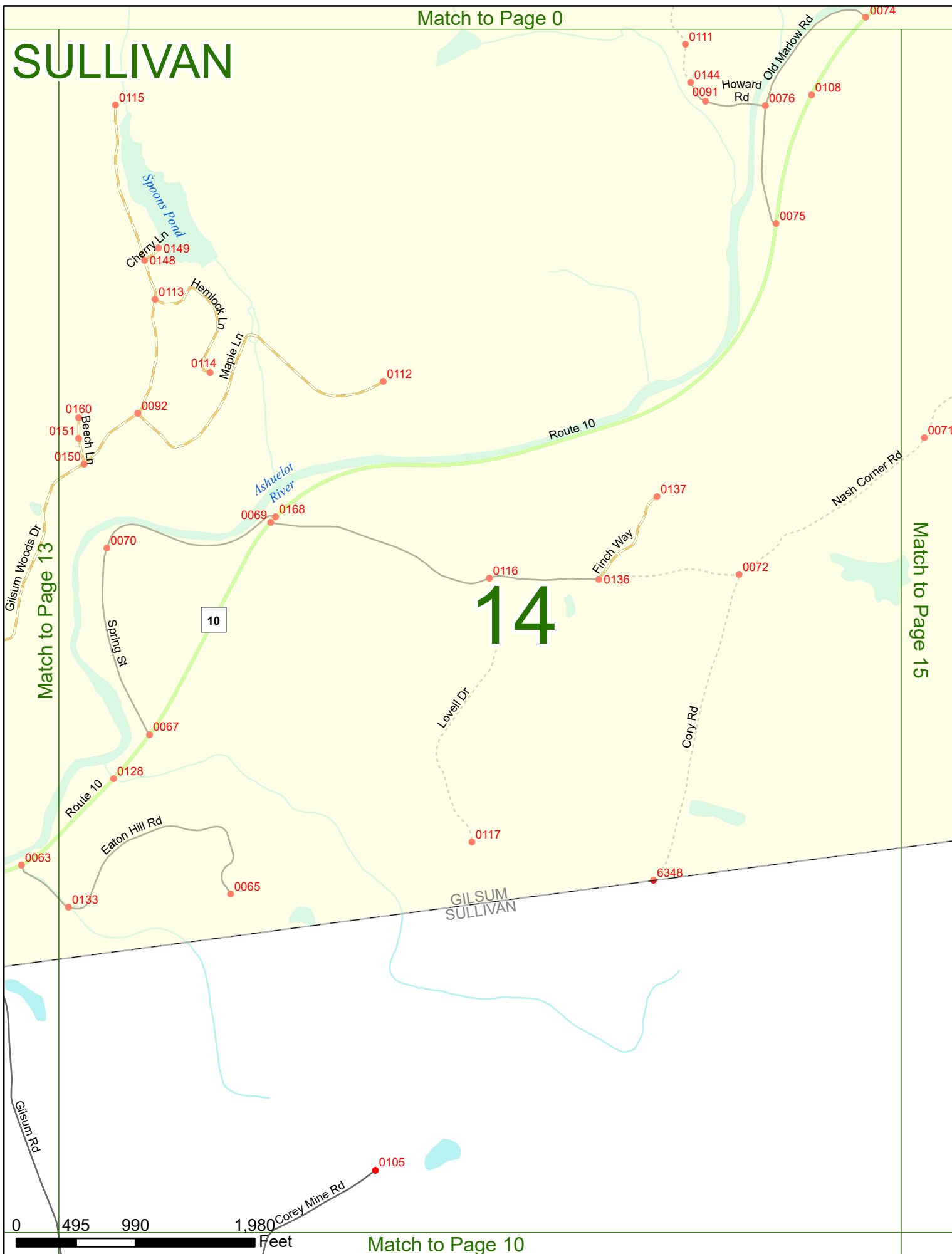
0 495 990 1,980 Feet

Match to Page 9





# SULLIVAN



# 14

GILSUM  
SULLIVAN



# SULLIVAN

0105 Emerson Brook Dr 0094  
 0134 0135

Nash Corner Rd

GILSUM STODDARD

# 15

Match to Page 14

Match to Page 16

GILSUM SULLIVAN

STODDARD SULLIVAN

Match to Page 0

# SULLIVAN



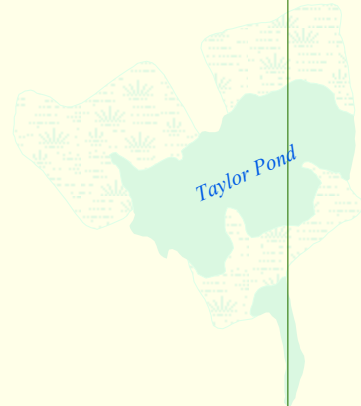
Match to Page 15



# 16

Match to Page 0

STODDARD  
SULLIVAN



Taylor Pond

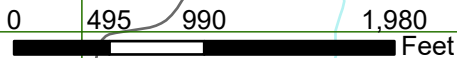
Boulder Rd

0167

6340

0062

Boulder Rd  
0218



Match to Page 12