



Maps and data sets are not guaranteed to be free from errors and omissions. Data is in a constant state of update and correction by various groups and agencies. Information displayed on this map is the best available at the time of publication.

2025 Nodal Reference Bookmap

LEGEND



NHDOT will accept crash locations based on the State of NH Uniform Police Traffic Accident Report.

Crash occurred on:

Option 1 Street Address
 123 Main Street

Option 2 Route No and/or Distance from NESW Intesecting Road, Bridge,
 Street name Intersecting Street Town/County line
 Main Street 500 E Oak Street

Option 3 First Node Distance from First Node Second Node
 515 212 632

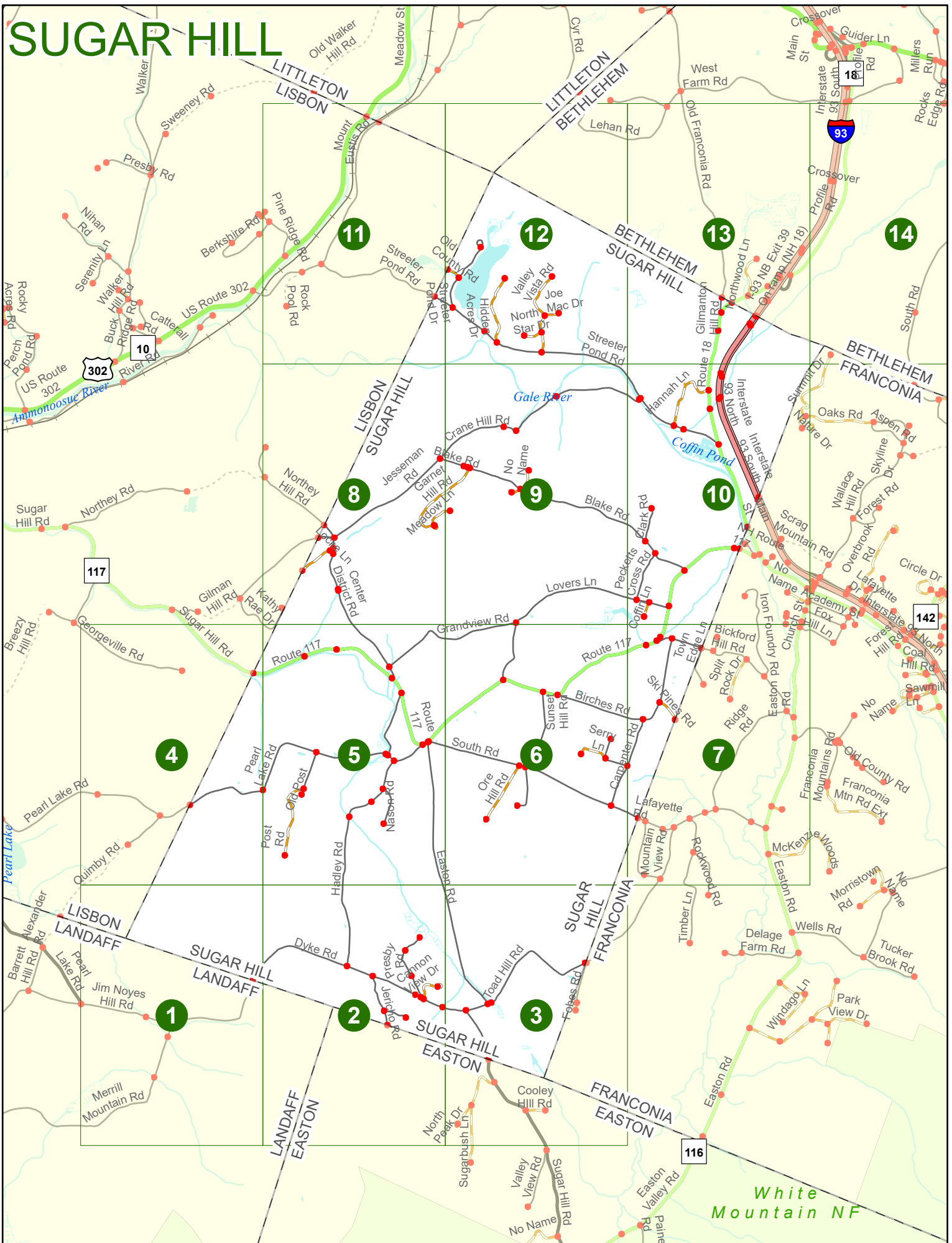
Option 4 Route No and/or Mile Marker on Interstate Only NESW Mile (Marker)
 Street name
 189S 700 feet S 36.8

Option 3 – Example

Street Name Loudon Road
First Node 803
Distance from First Node 318 Ft
Second Node 813



SUGAR HILL



SUGAR HILL

Match to Page 4

LISBON
SUGAR HILL

LISBON
LANDAFF

SUGAR HILL
LANDAFF

Dyke Rd

6172

Pearl Lake Rd

0039

Match to Page 0

0041

1

0040

Jim Noyes Hill Rd

Match to Page 2

0042

0045

Merrill Mountain Rd

0 495 990 1,980 Feet

Match to Page 0

Match to Page 5

SUGAR HILL

Easton Rd

Hadley Rd

Dyke Rd

0015

0001

0011

0010

0009

0009

Cannon View Dr

0091

0008

0007

0090

Dyke Rd

0006

Match to Page 3

Match to Page 1

SUGAR HILL
LANDAFF

2

0013

Trumpet Round Rd

0012

6742

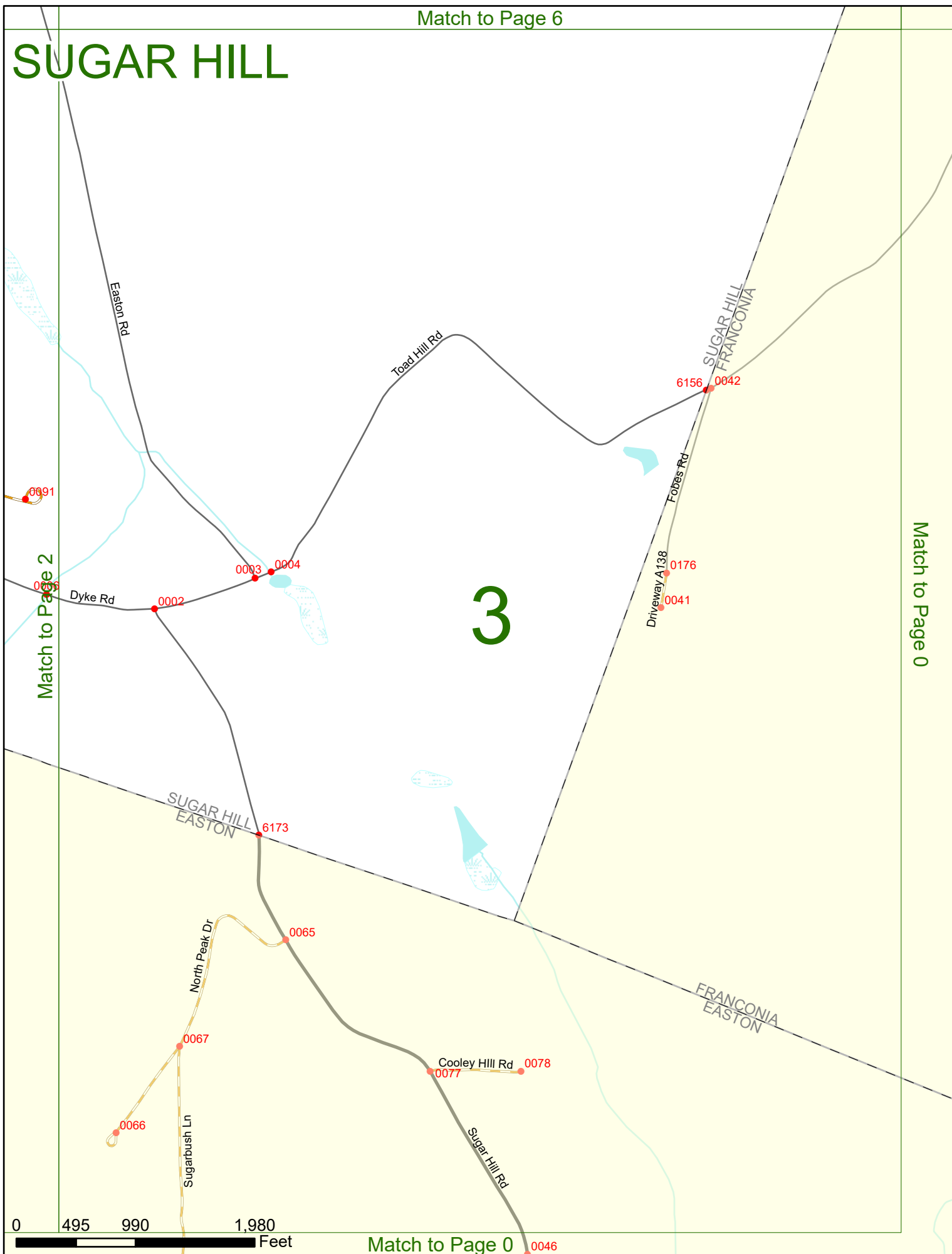
SUGAR HILL
EASTON

LANDAFF
EASTON

0 495 990 1,980 Feet

Match to Page 0


SUGAR HILL



Match to Page 2

Match to Page 0

3



Match to Page 0

SUGAR HILL

Match to Page 0

Kathy
Rae Dr

Georgeville Rd

Sugar Hill Rd

117

0082

6170

Route 117

Match to Page 0

4

LISBON
SUGAR HILL

Match to Page 5

0129 Pearl Lake Rd

Pearl Lake Rd 0016

6171

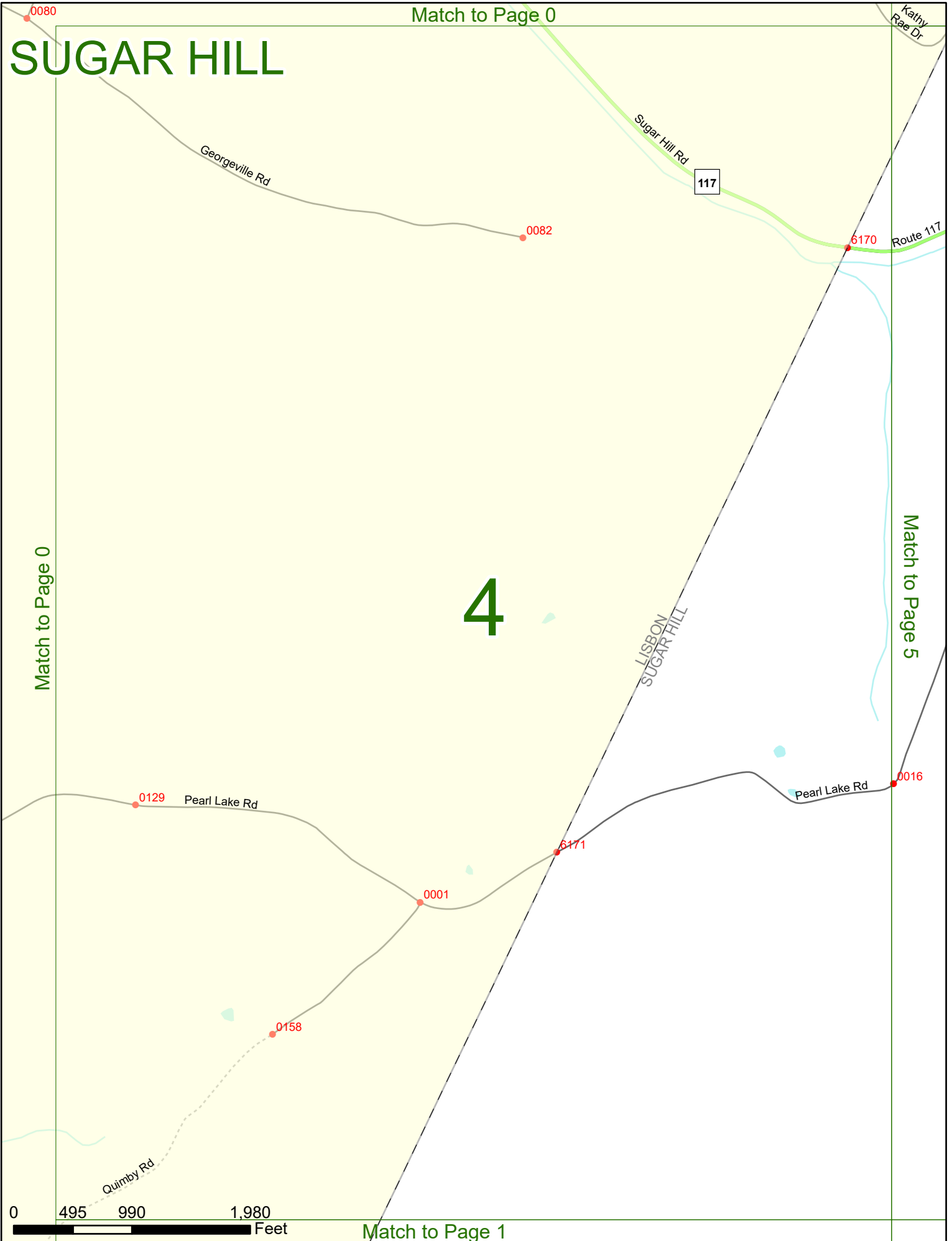
0001

0158

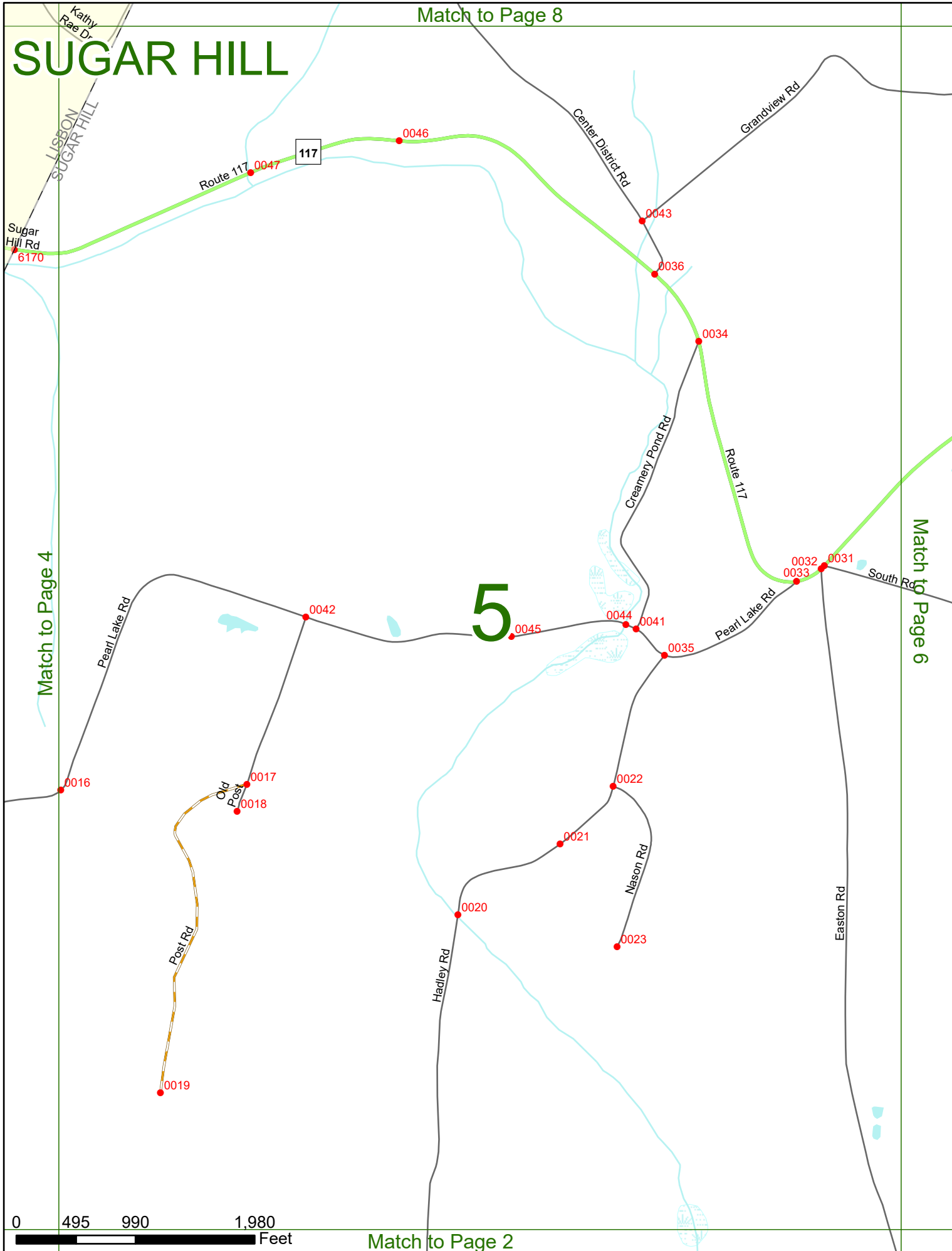
Quimby Rd

0 495 990 1,980 Feet

Match to Page 1



SUGAR HILL



Match to Page 4

Match to Page 6

5

0 495 990 1,980 Feet

Match to Page 2

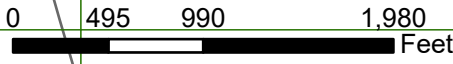
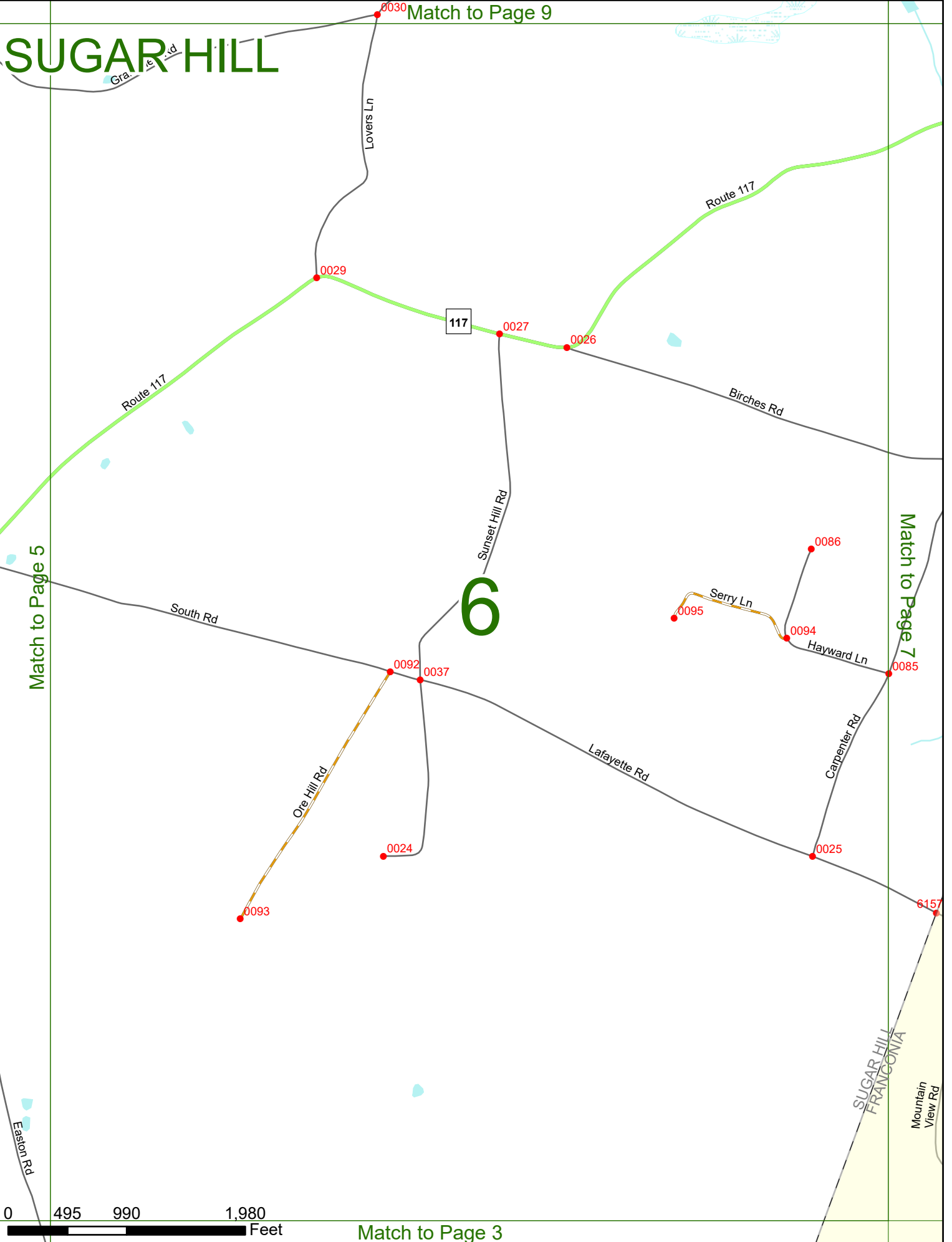
SUGAR HILL

Match to Page 9

Match to Page 5

Match to Page 7

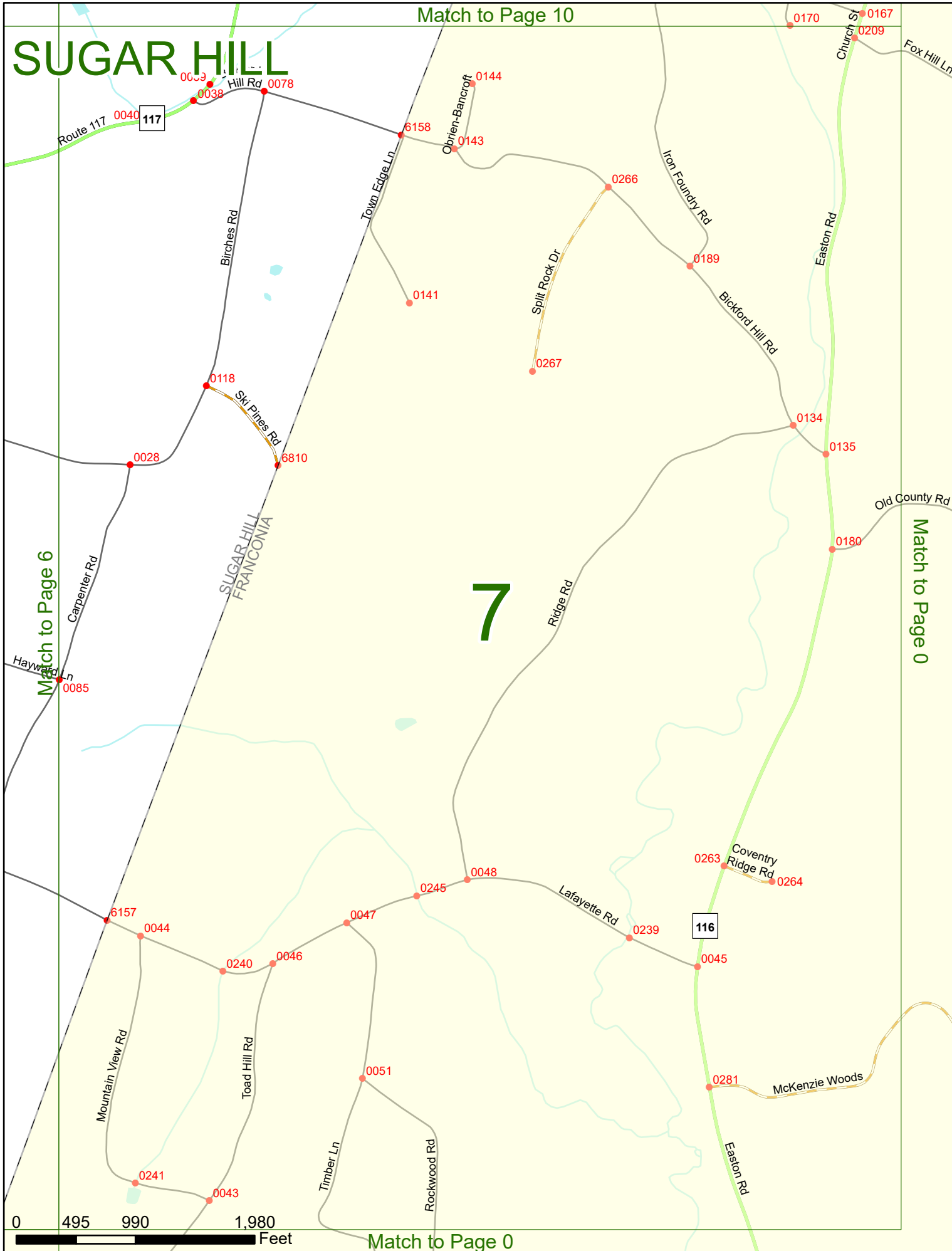
6



Match to Page 3

Match to Page 10

SUGAR HILL



Match to Page 6

Match to Page 0

0 495 990 1,980 Feet

Match to Page 0

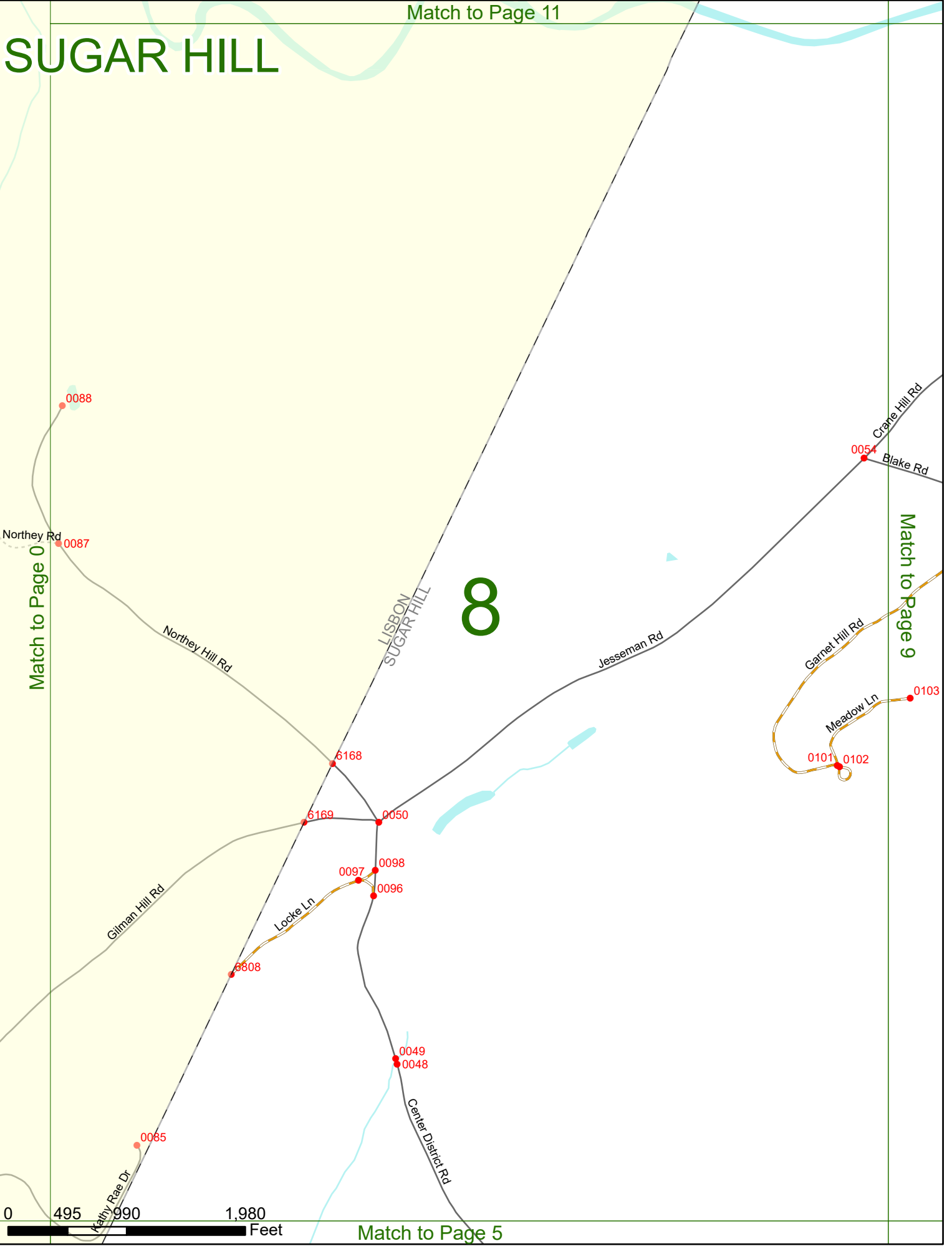
SUGAR HILL

8

Match to Page 0

Match to Page 9

Match to Page 5



Match to Page 12

SUGAR HILL

Streeter Pond Rd

Gale River

Crane Hill Rd

0068

0084

0073

0072

0054

Blake Rd

0052

0051

0099

0071

Butternut Ln

0104

0053

0105

9

Blake Rd

Match to Page 10

Match to Page 8

Meadow Ln

0103

0101
0102

Lovers Ln

Peckets Cross Rd


0055

0 495 990 1,980 Feet

Match to Page 6

0030

Grandview Rd



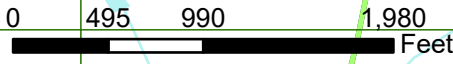
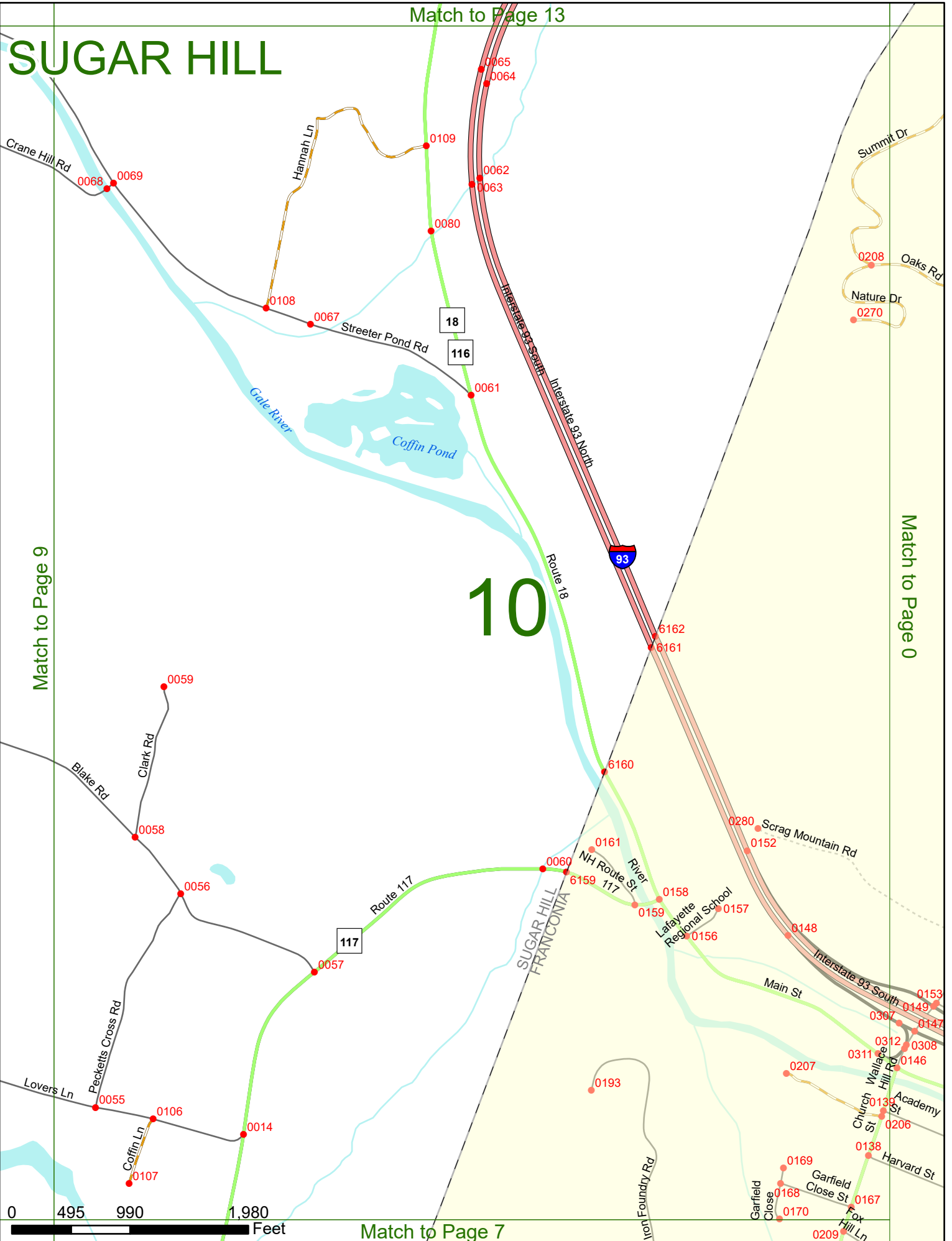
SUGAR HILL

Match to Page 13

Match to Page 9

Match to Page 0

10



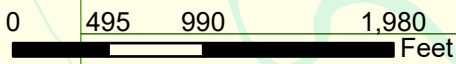
Match to Page 7

SUGAR HILL

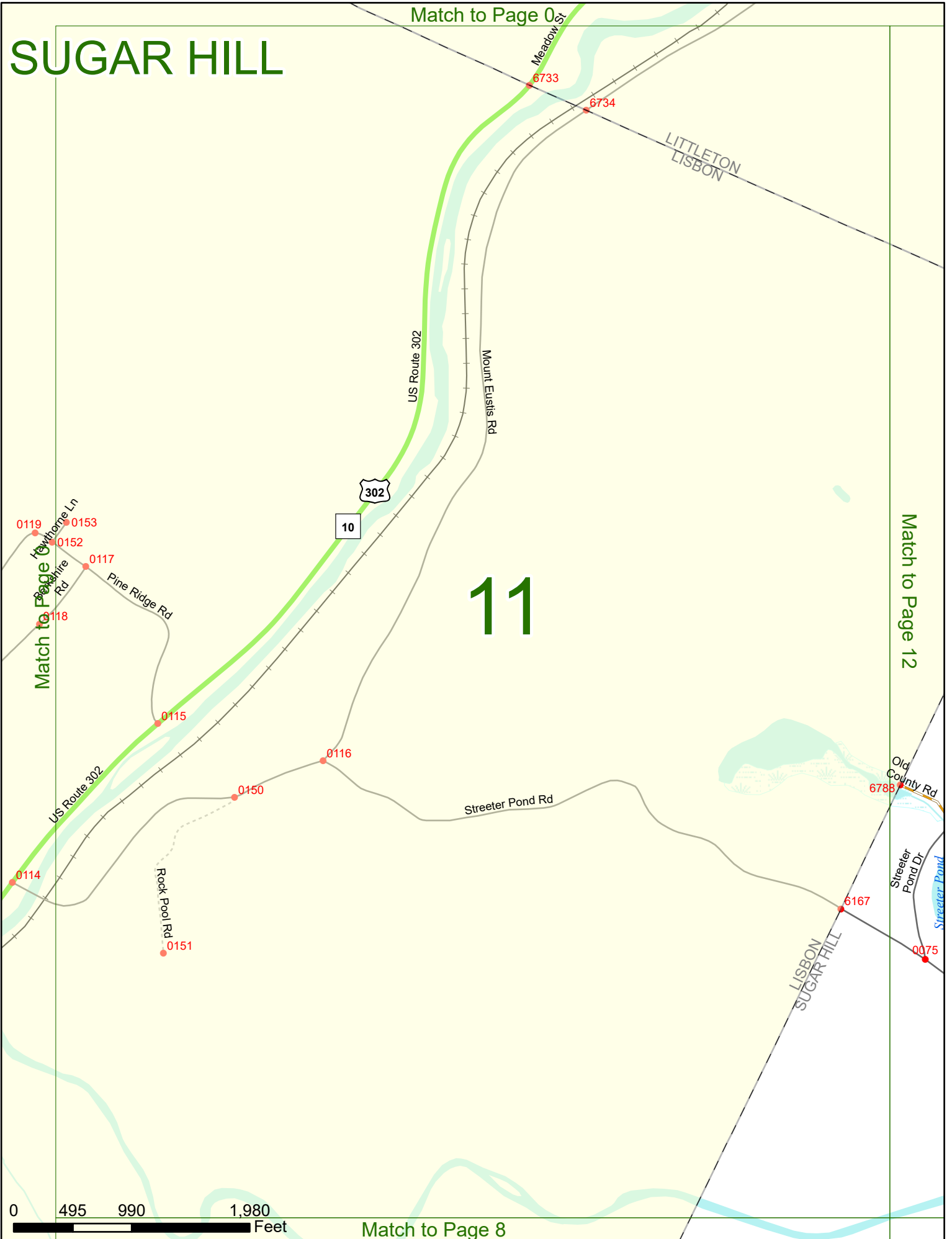
Match to Page 0

11

Match to Page 12



Match to Page 8



SUGAR HILL

Lehan Rd

LITTLETON
BETHLEHEM

LITTLETON
LISBON

BETHLEHEM
SUGAR HILL

12

Match to Page 11

Match to Page 13

LISBON
SUGAR HILL

Streeter Pond

6788

Old
County Rd

0083

Streeter Pond Dr

0076

6167
Streeter
Pond Rd

0075

0117

Valley Vista Rd

0115

Joe Mac Dr

0112

0113

North
Star Dr

0114

0111

Hidden Acres Dr

0074

0116

0110

Streeter Pond Rd

0 495 990 1,980 Feet

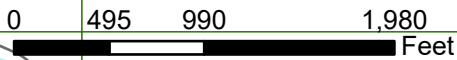
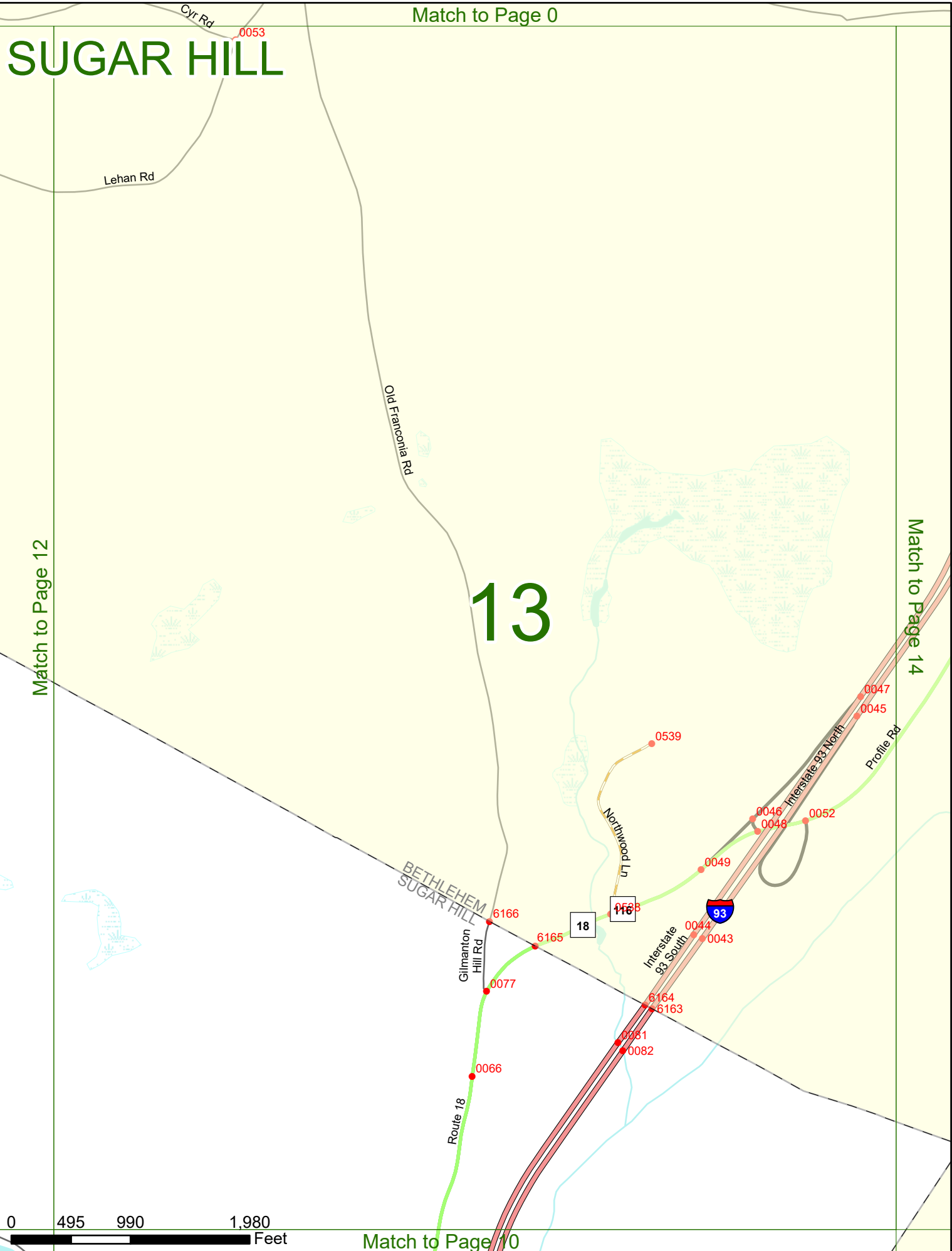
Match to Page 9

SUGAR HILL

13

Match to Page 12

Match to Page 14



Match to Page 0

SUGAR HILL

14

West Farm Rd

0056

0057

0079

Interstate 93 South
Interstate 93 North

Crossover
0591 0592

116

18

Profile Rd

Match to Page 13

Match to Page 0

South Rd

0088

0217

0042
0045

BETHLEHEM
SUGAR HILL

SUGAR HILL
FRANCONIA

0271

BETHLEHEM
FRANCONIA

0 495 990 1,980 Feet

Match to Page 0