



Maps and data sets are not guaranteed to be free from errors and omissions. Data is in a constant state of update and correction by various groups and agencies. Information displayed on this map is the best available at the time of publication.

2025 Nodal Reference Bookmap

LEGEND



NHDOT will accept crash locations based on the State of NH Uniform Police Traffic Accident Report.

Crash occurred on:

Option 1 Street Address
 123 Main Street

Option 2 Route No and/or Distance from NESW Intesecting Road, Bridge,
 Street name Intersecting Street Town/County line
 Main Street 500 E Oak Street

Option 3 First Node Distance from First Node Second Node
 515 212 632

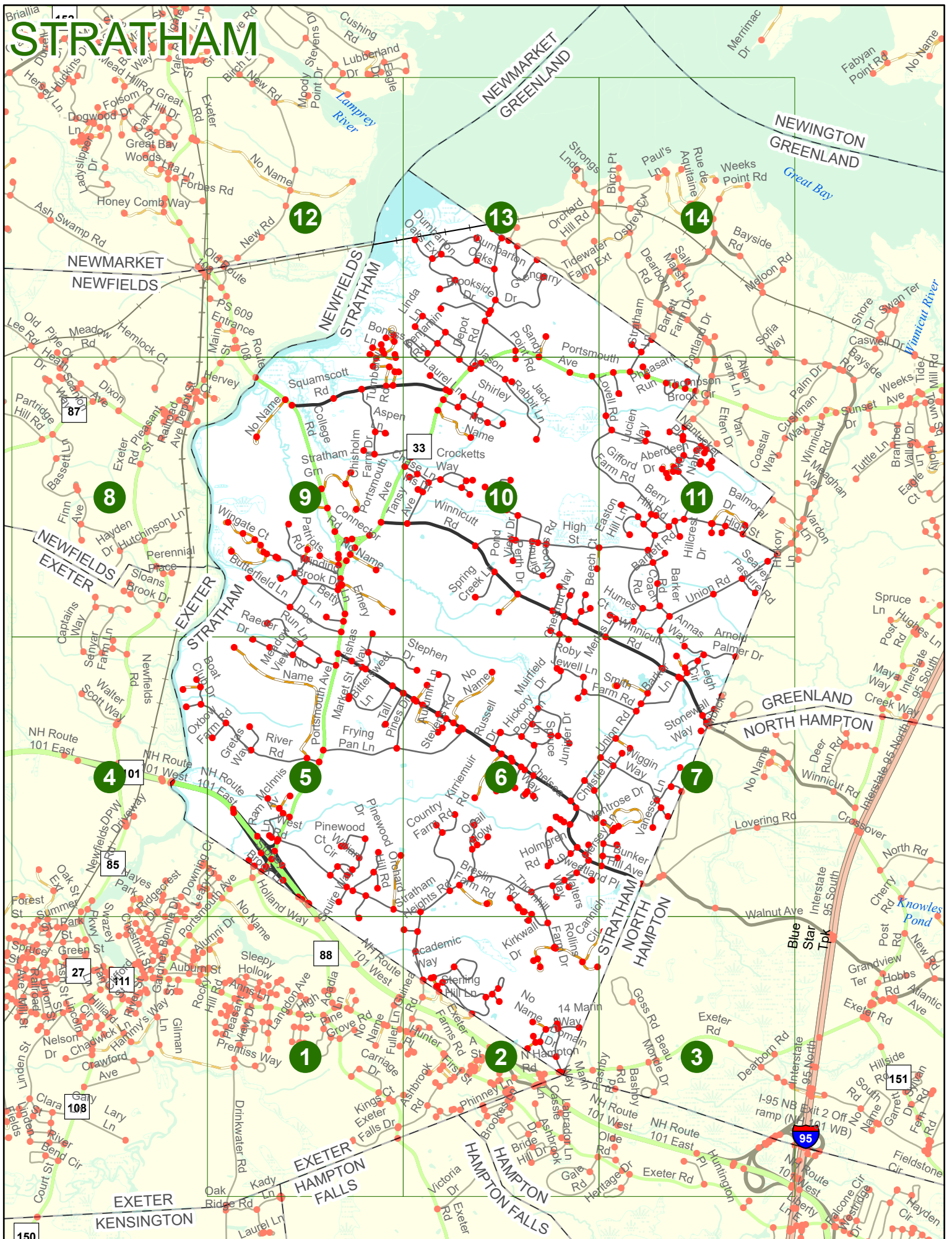
Option 4 Route No and/or Mile Marker on Interstate Only NESW Mile (Marker)
 Street name
 189S 700 feet S 36.8

Option 3 – Example

Street Name Loudon Road
First Node 803
Distance from First Node 318 Ft
Second Node 813



STRATHAM



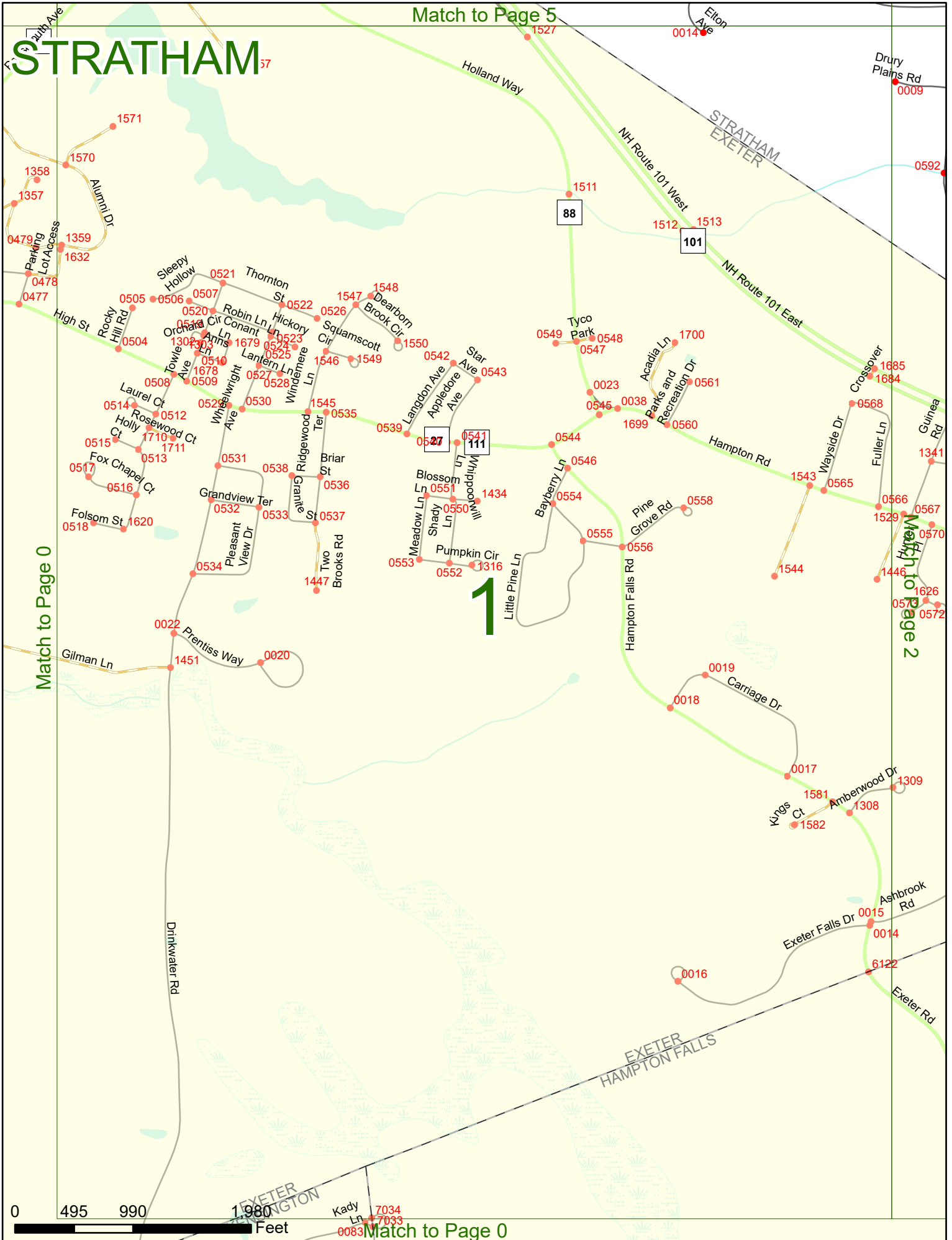
STRATHAM 37

Match to Page 5

Match to Page 0

Match to Page 2

1



0 495 990 1,980 Feet

Kady Ln 7034 7033 0083 Match to Page 0

STRATHAM

Match to Page 6

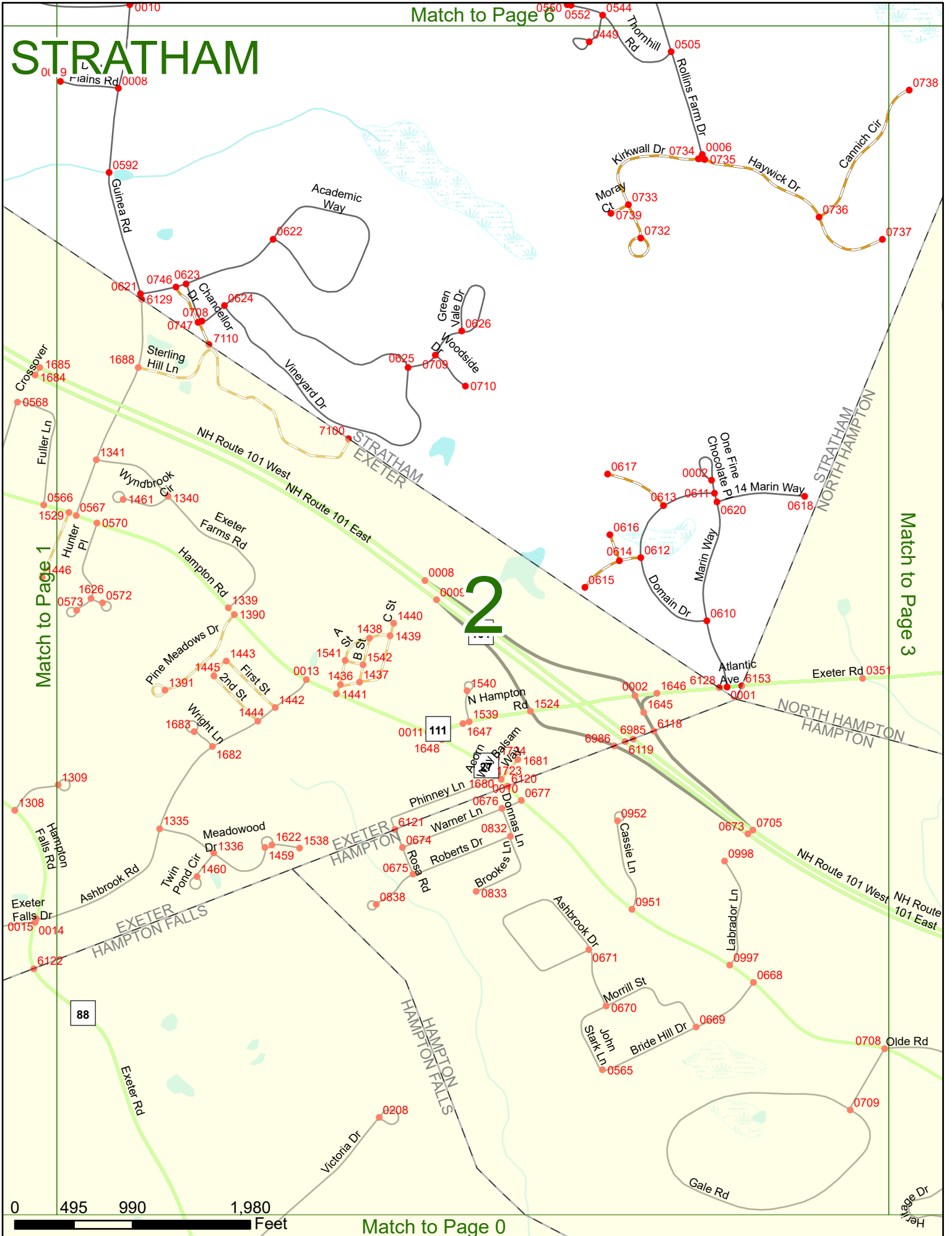
Match to Page 1

Match to Page 3

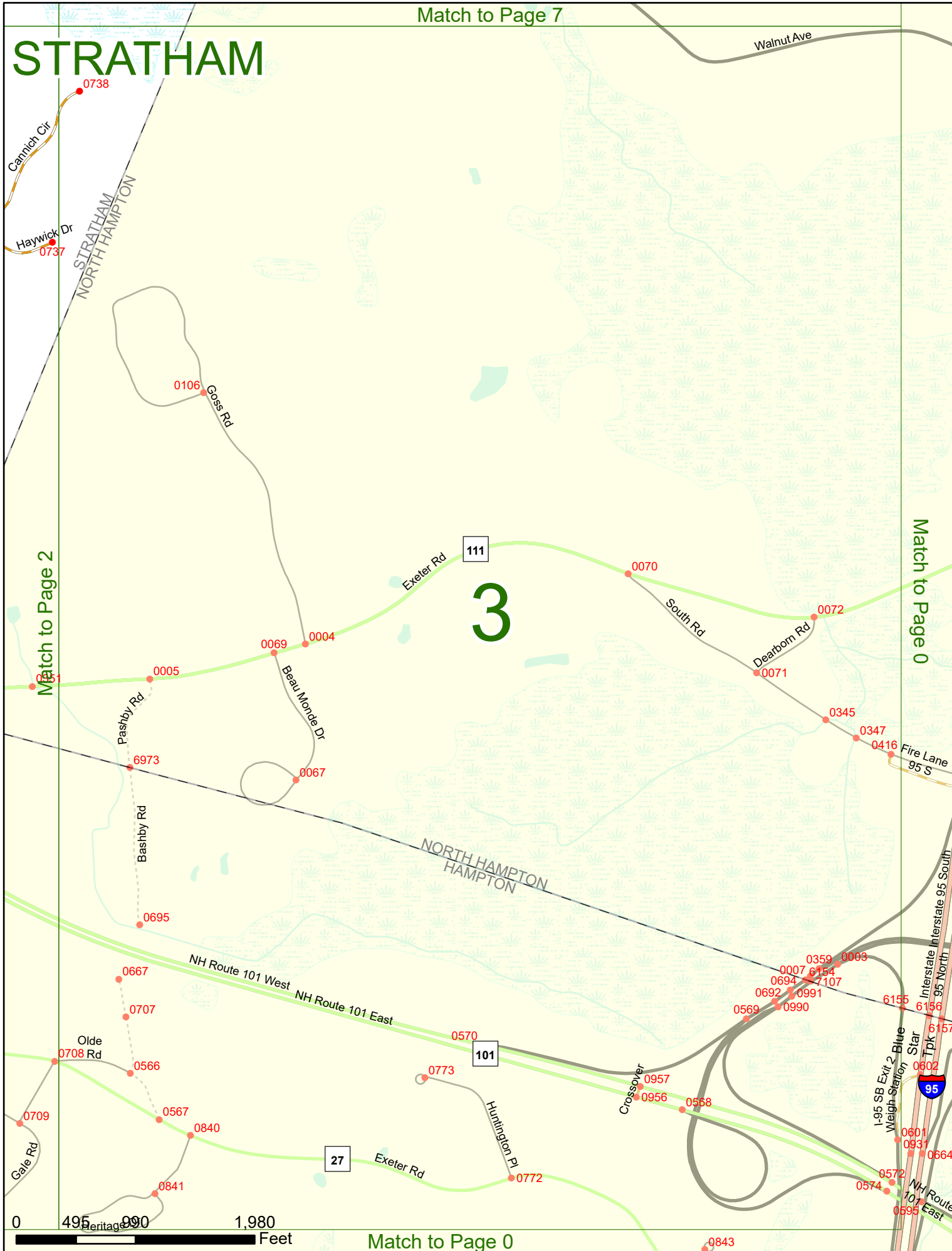
2

Match to Page 0

0 495 990 1,980 Feet



STRATHAM



Match to Page 2

Match to Page 0

3

Match to Page 0

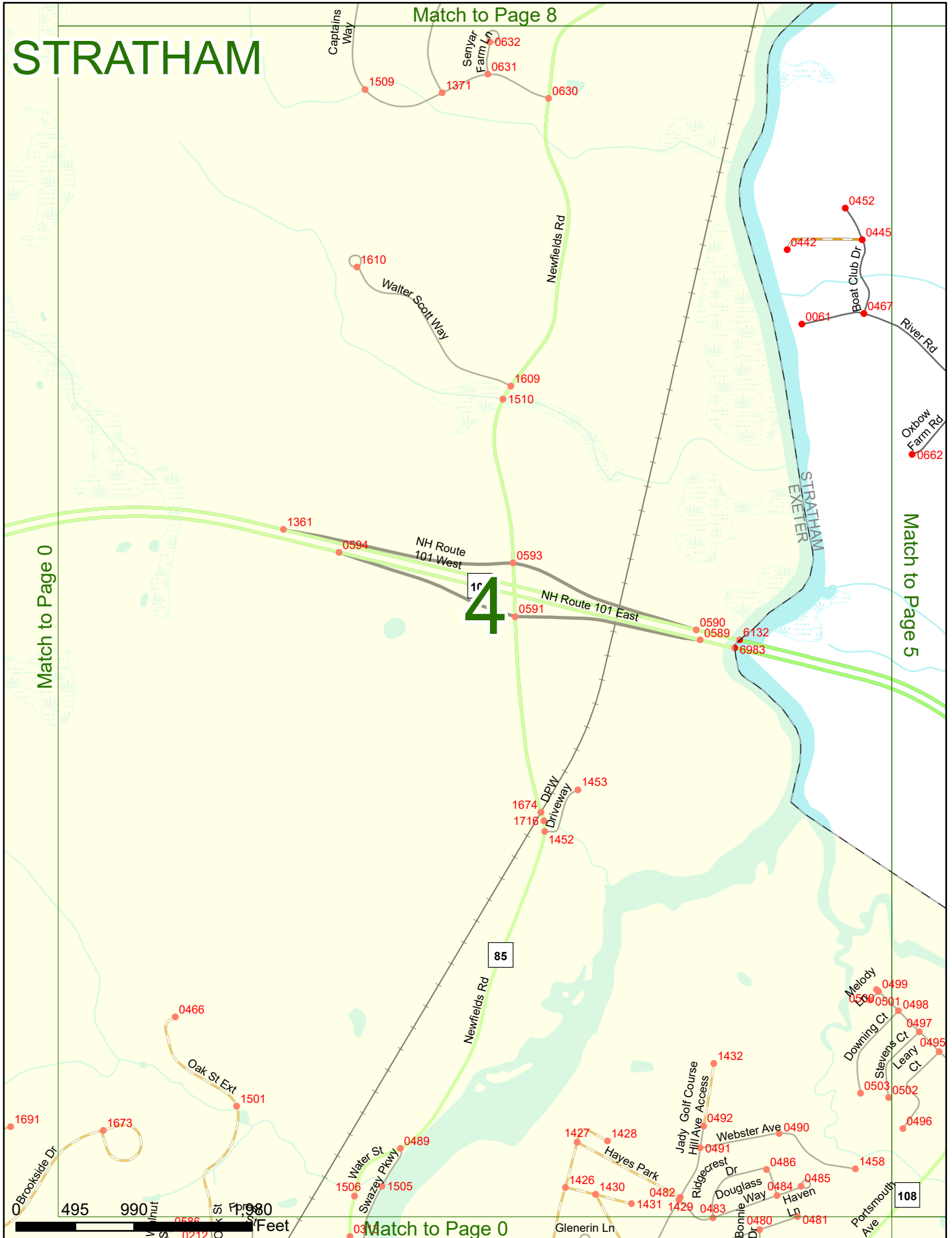
0 495 990 1,980 Feet

STRATHAM

Match to Page 8

Match to Page 0


Match to Page 5



4

85

108



Match to Page 0

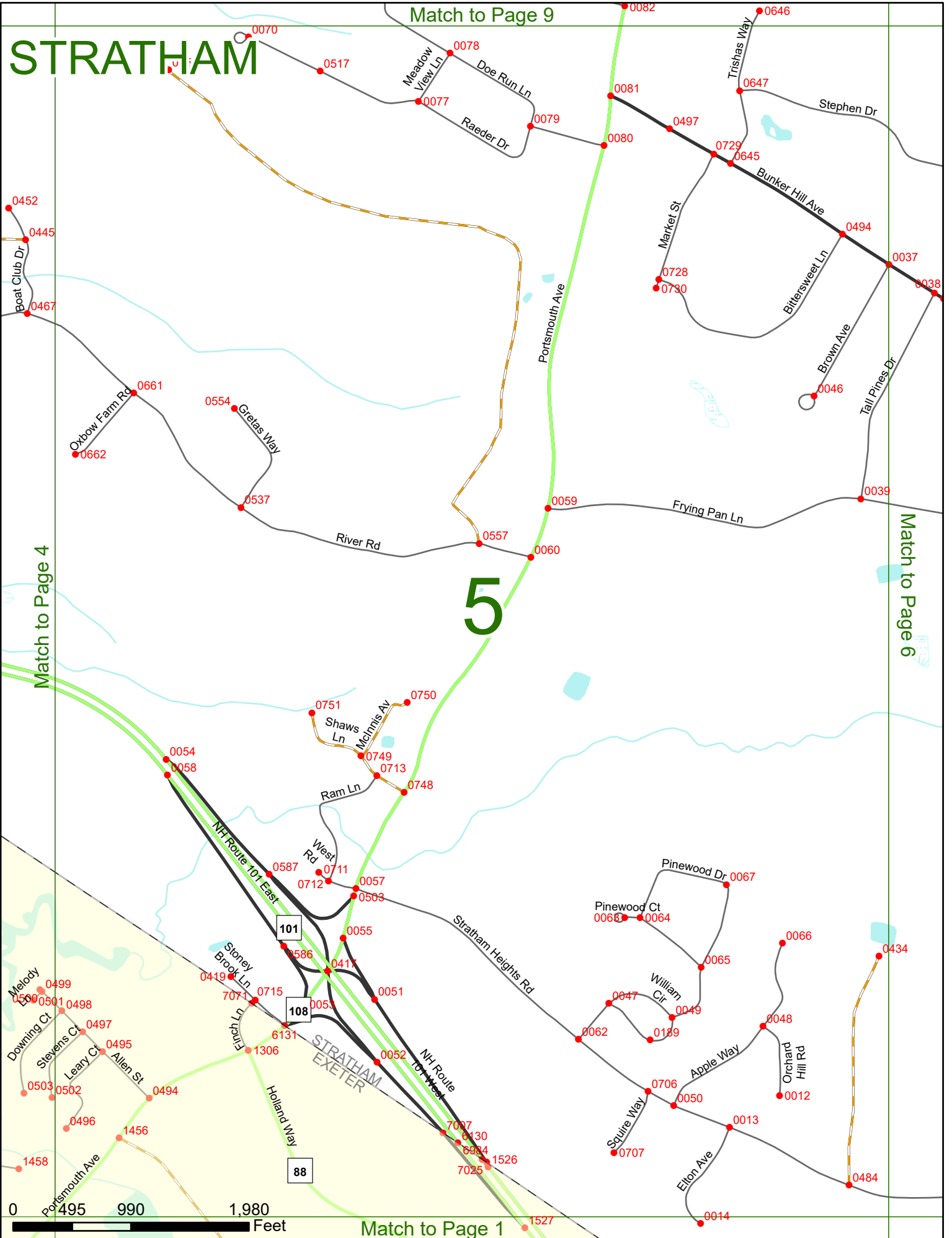
STRATHAM

Match to Page 9

5

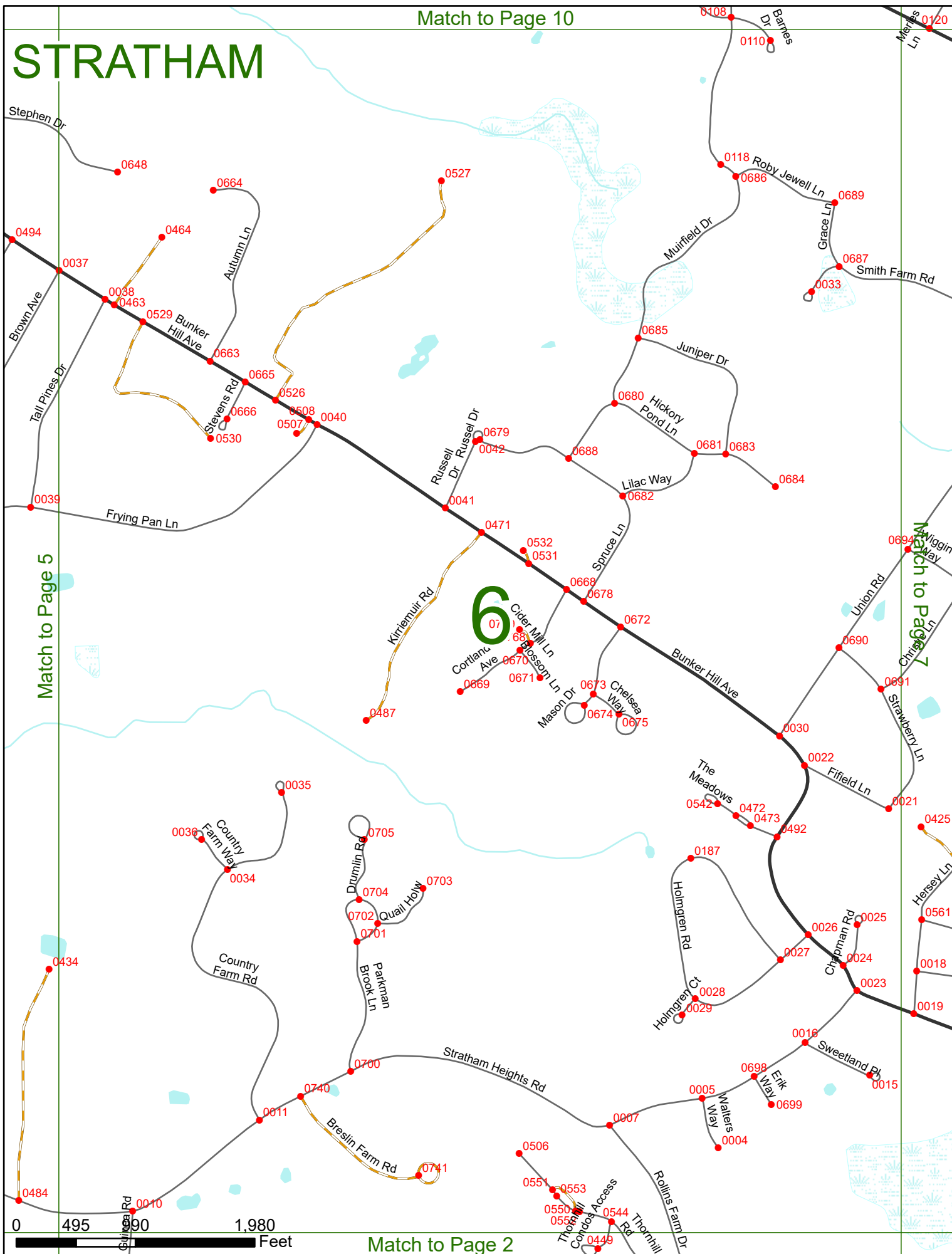
Match to Page 4

Match to Page 6



Match to Page 1

STRATHAM



Match to Page 5

Match to Page 7




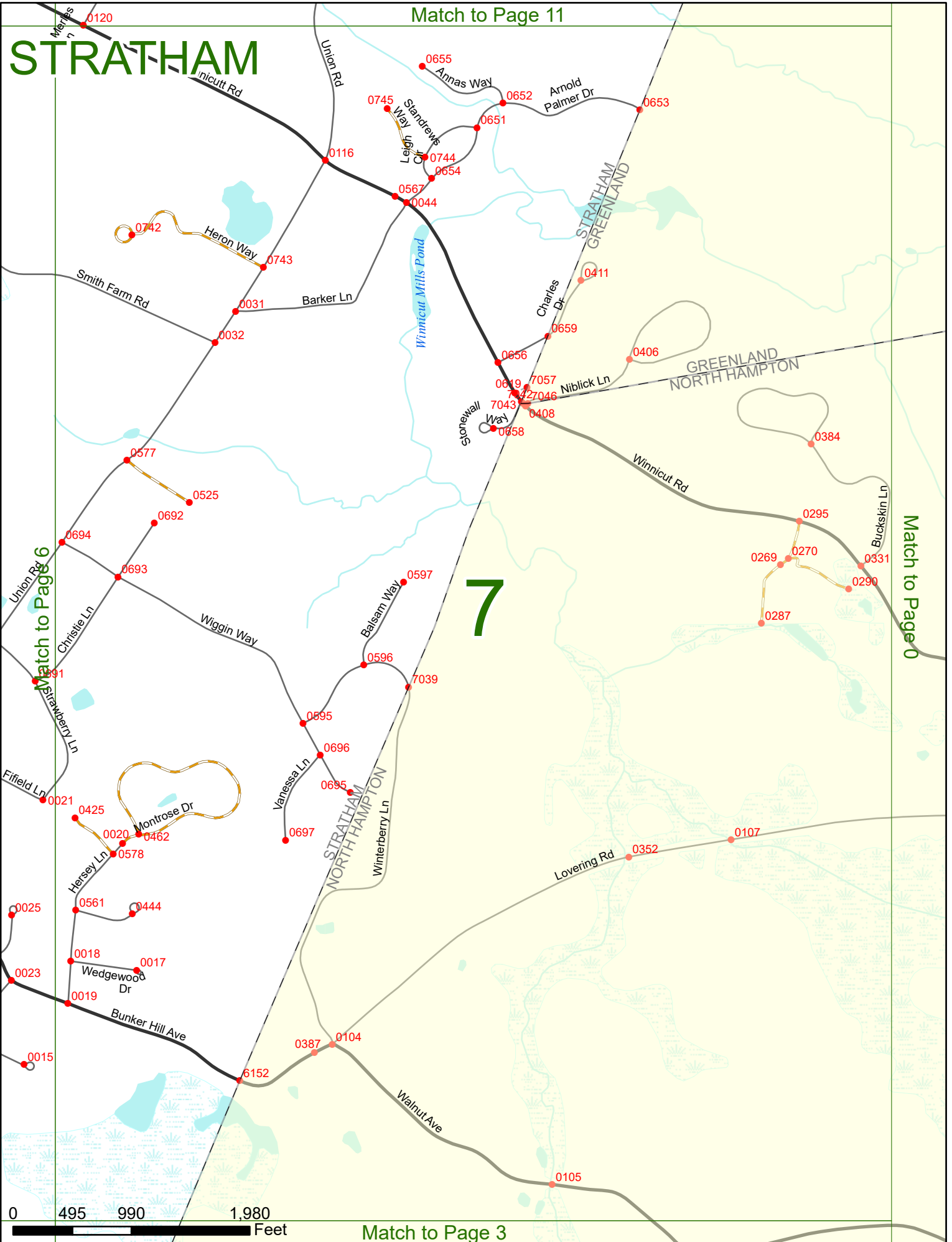
STRATHAM

Match to Page 11

7

Match to Page 0

Match to Page 6



Match to Page 3

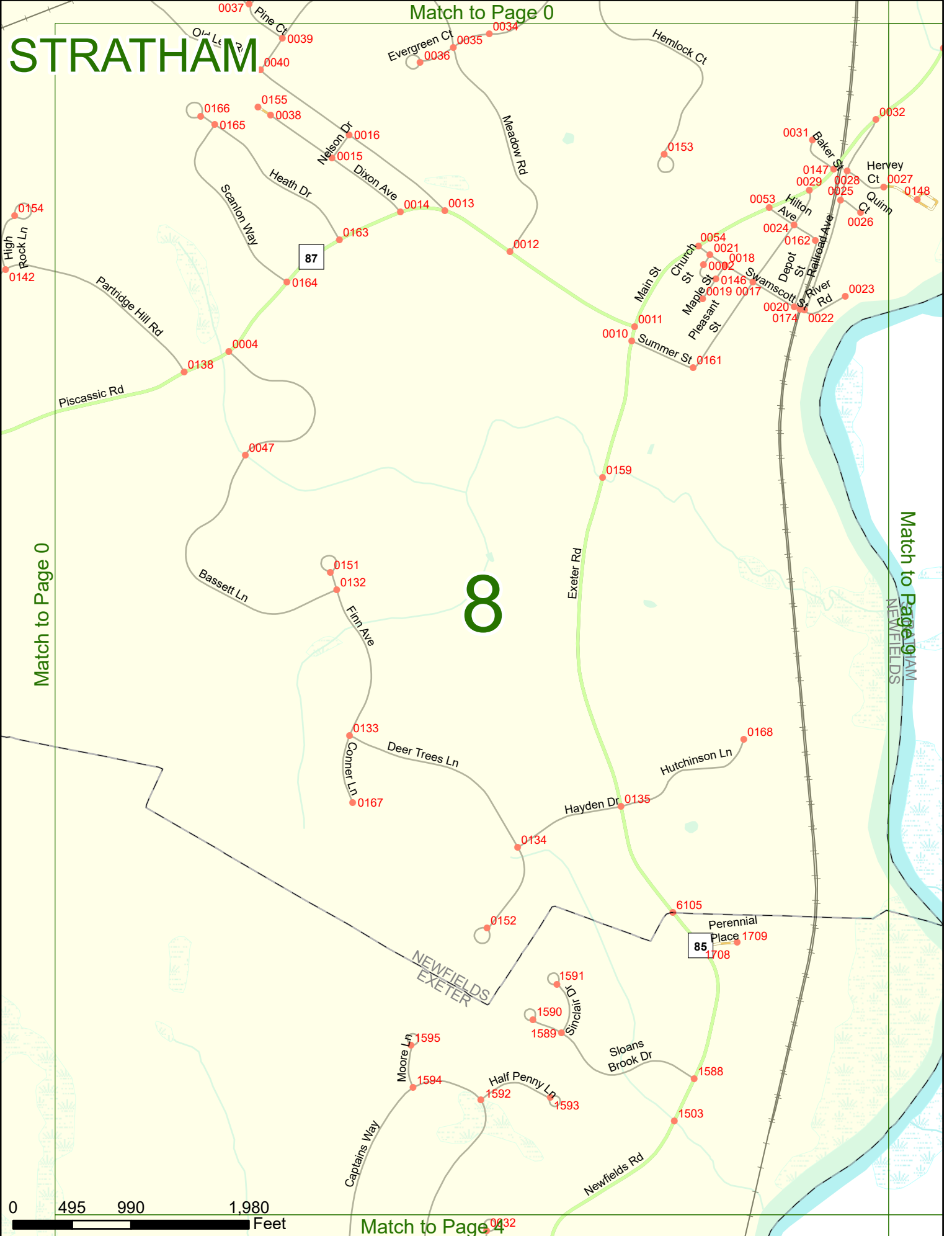
STRATHAM

Match to Page 0

8

Match to Page 9
NEWFIELDS

Match to Page 0

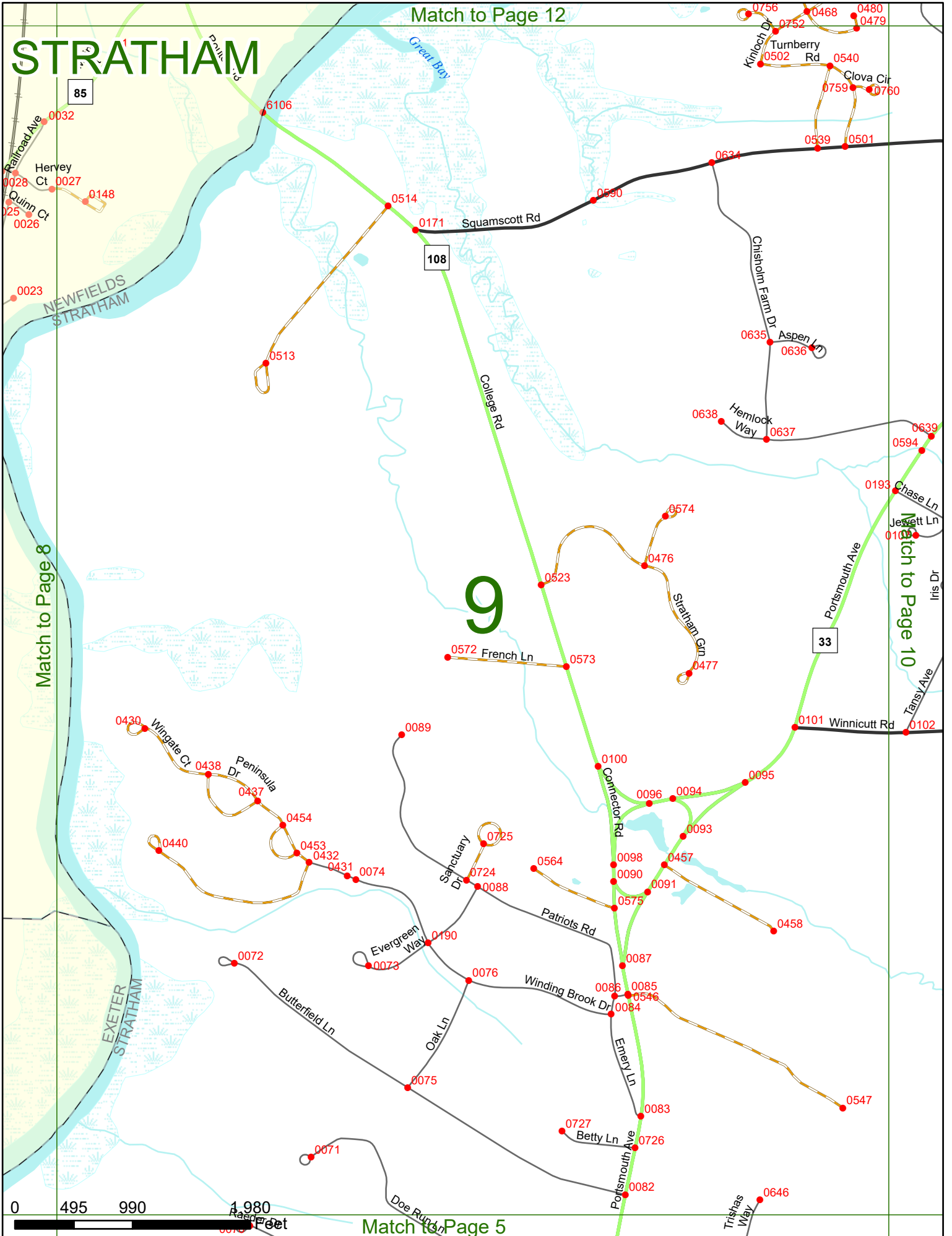


0 495 990 1,980 Feet

Match to Page 4

STRATHAM

Match to Page 12



Match to Page 8

Match to Page 10

9

0 495 990

1.980 Feet

Match to Page 5

STRATHAM

Match to Page 13

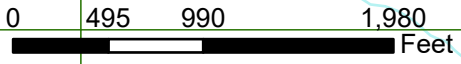
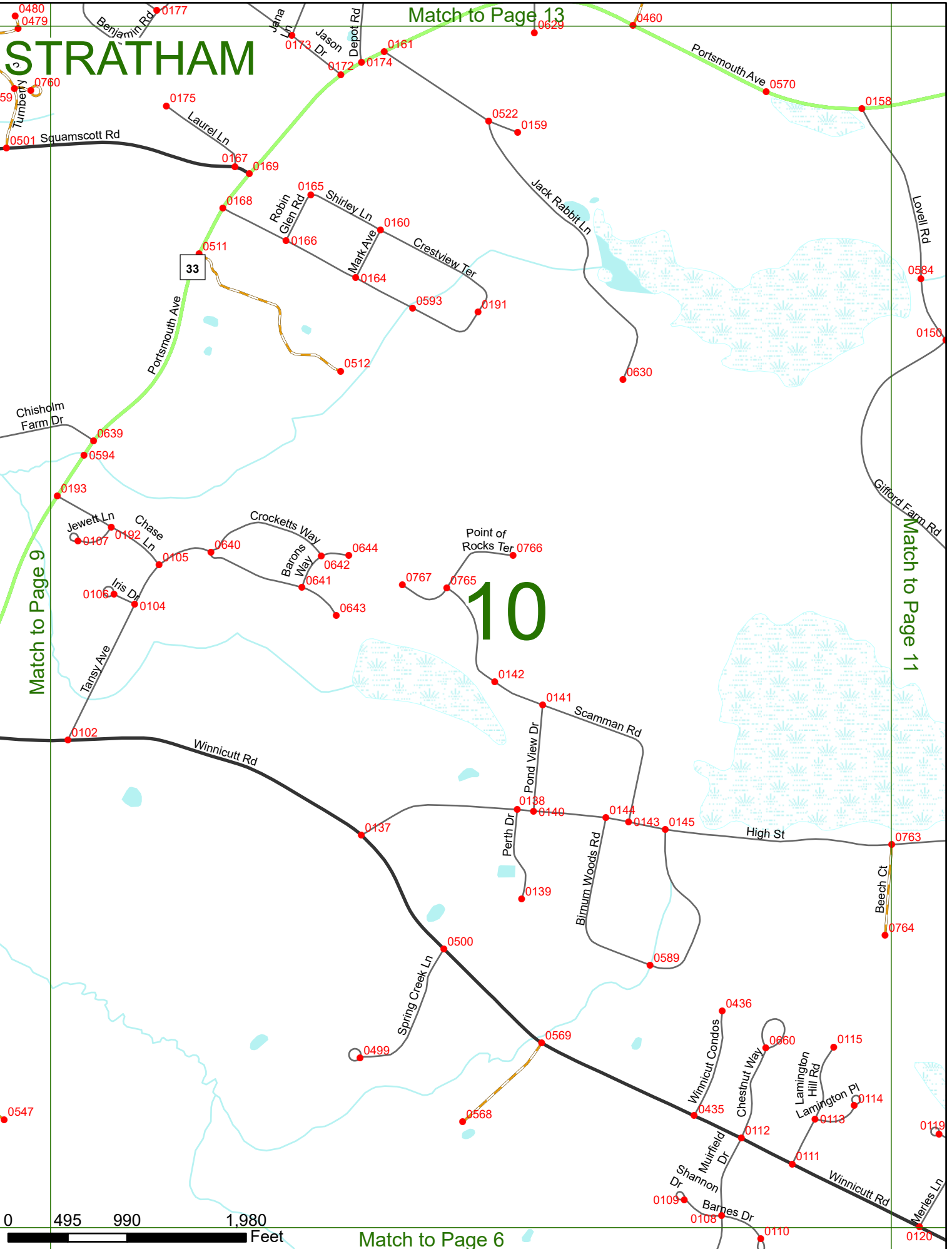
Match to Page 9

Match to Page 11

Match to Page 6

10

33



STRATHAM

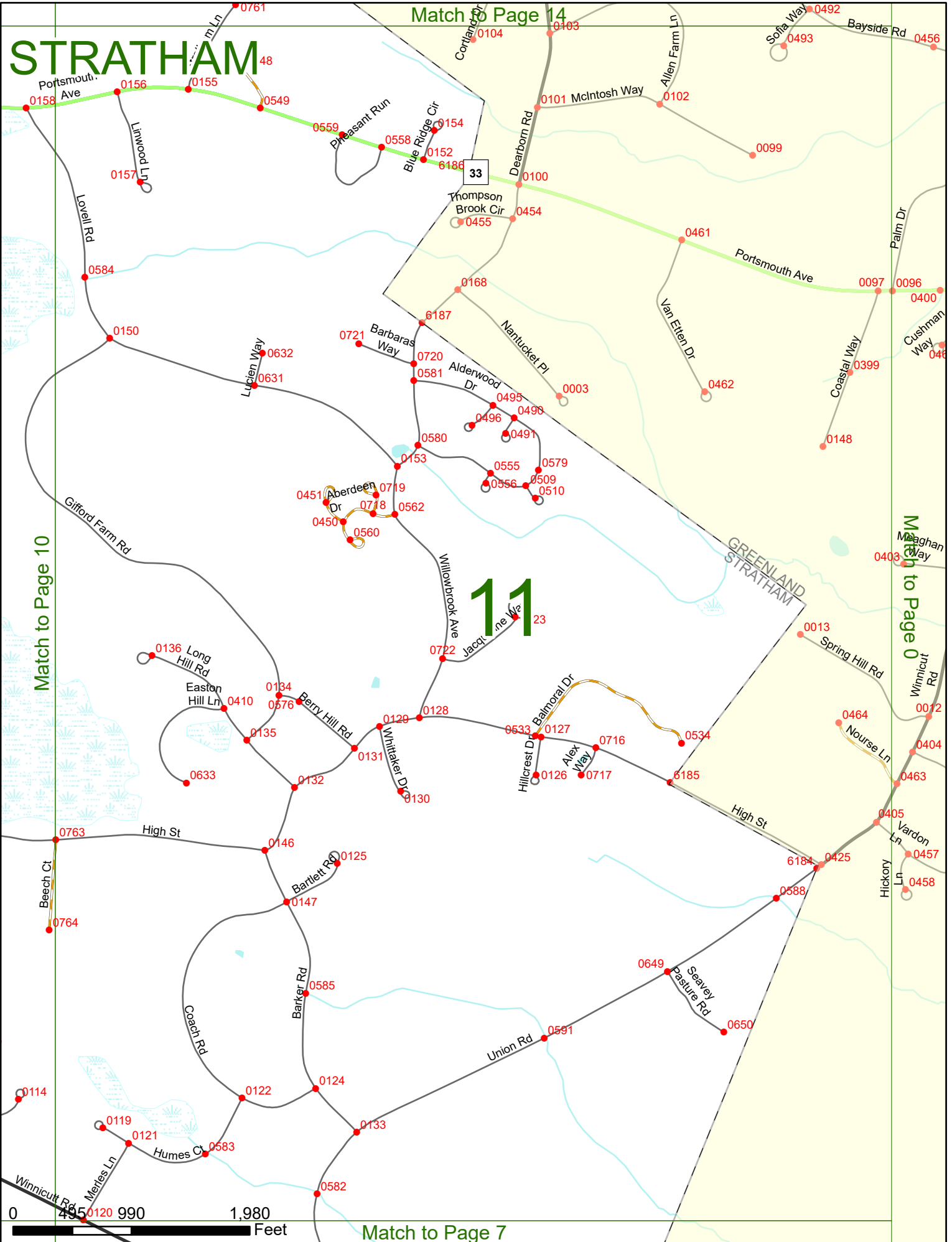
Match to Page 14

Match to Page 10

Match to Page 0

Match to Page 7

11



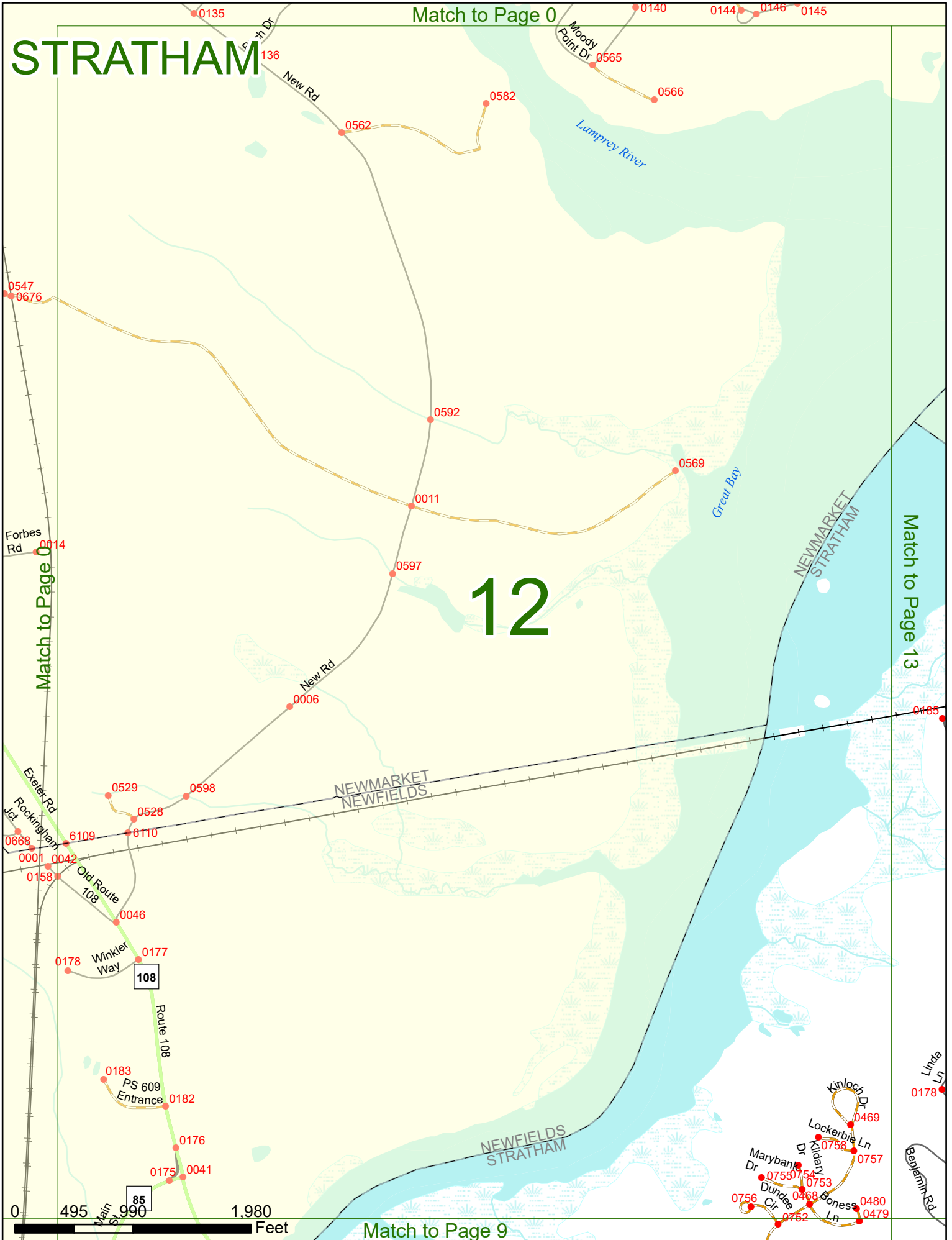
STRATHAM

Match to Page 0

12

Match to Page 13

Match to Page 9



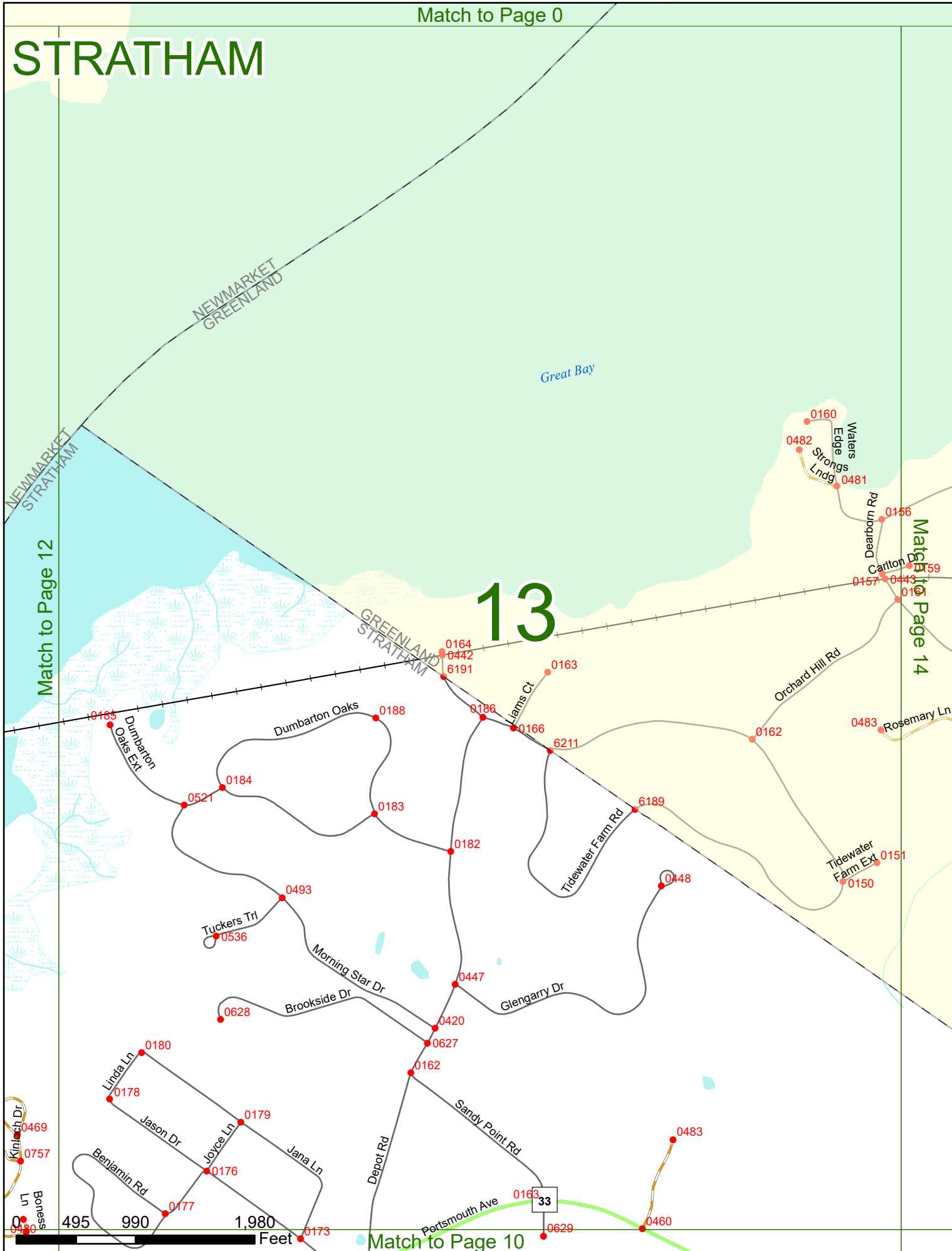
STRATHAM

13

Match to Page 12

Match to Page 14

Match to Page 10



01780
01781
01782
01783
01784
01785
01786
01787
01788
01789
01790
01791
01792
01793
01794
01795
01796
01797
01798
01799
01800
01801
01802
01803
01804
01805
01806
01807
01808
01809
01810
01811
01812
01813
01814
01815
01816
01817
01818
01819
01820
01821
01822
01823
01824
01825
01826
01827
01828
01829
01830
01831
01832
01833
01834
01835
01836
01837
01838
01839
01840
01841
01842
01843
01844
01845
01846
01847
01848
01849
01850
01851
01852
01853
01854
01855
01856
01857
01858
01859
01860
01861
01862
01863
01864
01865
01866
01867
01868
01869
01870
01871
01872
01873
01874
01875
01876
01877
01878
01879
01880
01881
01882
01883
01884
01885
01886
01887
01888
01889
01890
01891
01892
01893
01894
01895
01896
01897
01898
01899
01900
01901
01902
01903
01904
01905
01906
01907
01908
01909
01910
01911
01912
01913
01914
01915
01916
01917
01918
01919
01920
01921
01922
01923
01924
01925
01926
01927
01928
01929
01930
01931
01932
01933
01934
01935
01936
01937
01938
01939
01940
01941
01942
01943
01944
01945
01946
01947
01948
01949
01950
01951
01952
01953
01954
01955
01956
01957
01958
01959
01960
01961
01962
01963
01964
01965
01966
01967
01968
01969
01970
01971
01972
01973
01974
01975
01976
01977
01978
01979
01980
01981
01982
01983
01984
01985
01986
01987
01988
01989
01990
01991
01992
01993
01994
01995
01996
01997
01998
01999
02000

STRATHAM

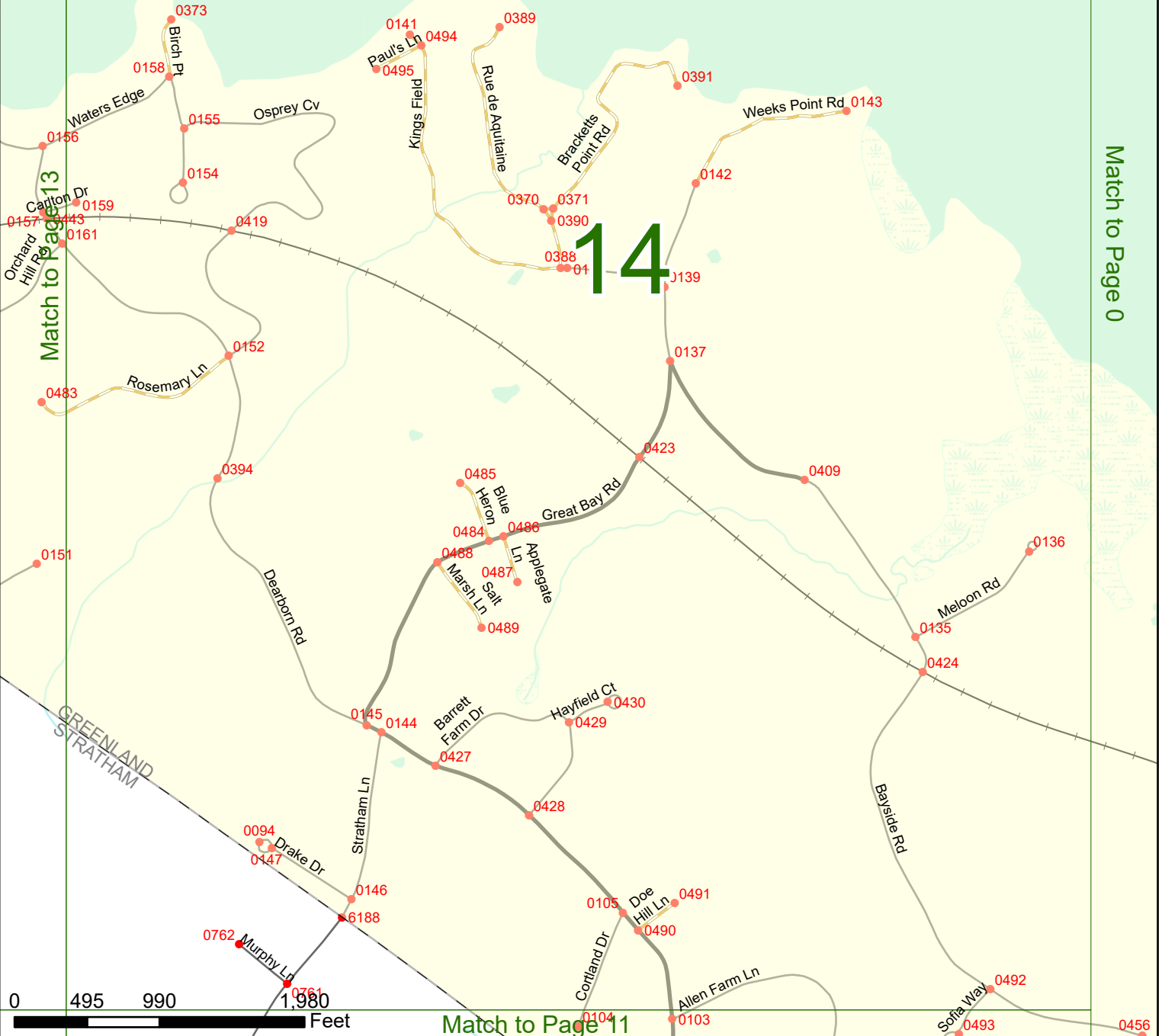
NEWINGTON
GREENLAND

Great Bay

Match to Page 0

14

Match to Page 13



0456