



Maps and data sets are not guaranteed to be free from errors and omissions. Data is in a constant state of update and correction by various groups and agencies. Information displayed on this map is the best available at the time of publication.

2025 Nodal Reference Bookmap

LEGEND



NHDOT will accept crash locations based on the State of NH Uniform Police Traffic Accident Report.

Crash occurred on:

Option 1 Street Address
 123 Main Street

Option 2 Route No and/or Distance from NESW Intesecting Road, Bridge,
 Street name Intersecting Street Town/County line
 Main Street 500 E Oak Street

Option 3 First Node Distance from First Node Second Node
 515 212 632

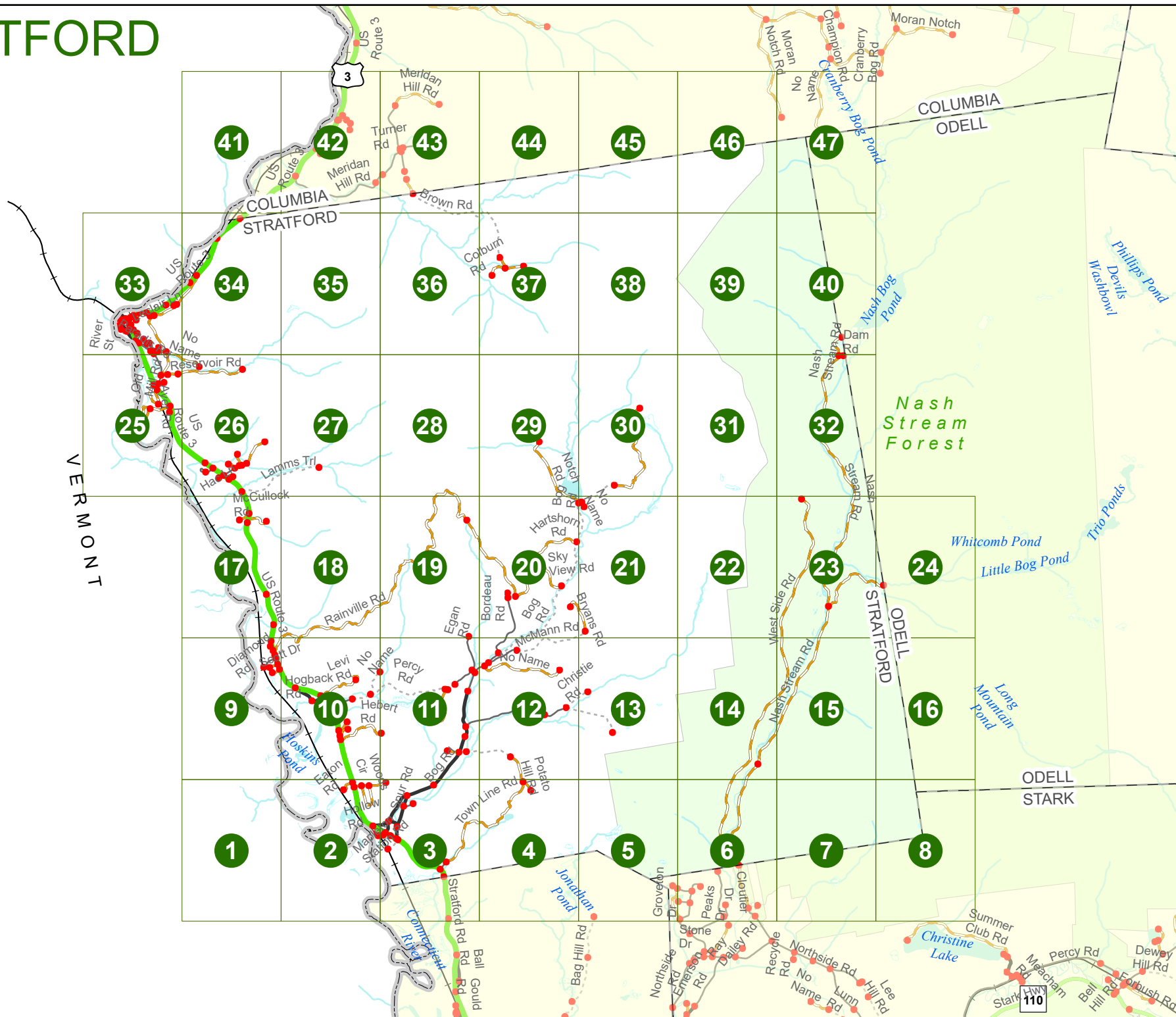
Option 4 Route No and/or Mile Marker on Interstate Only NESW Mile (Marker)
 Street name
 189S 700 feet S 36.8

Option 3 – Example

Street Name Loudon Road
First Node 803
Distance from First Node 318 Ft
Second Node 813



STRATFORD



STRATFORD

Match to Page 0

VERMONT

Match to Page 2



STRATFORD

Match to Page 10

Match to Page 1

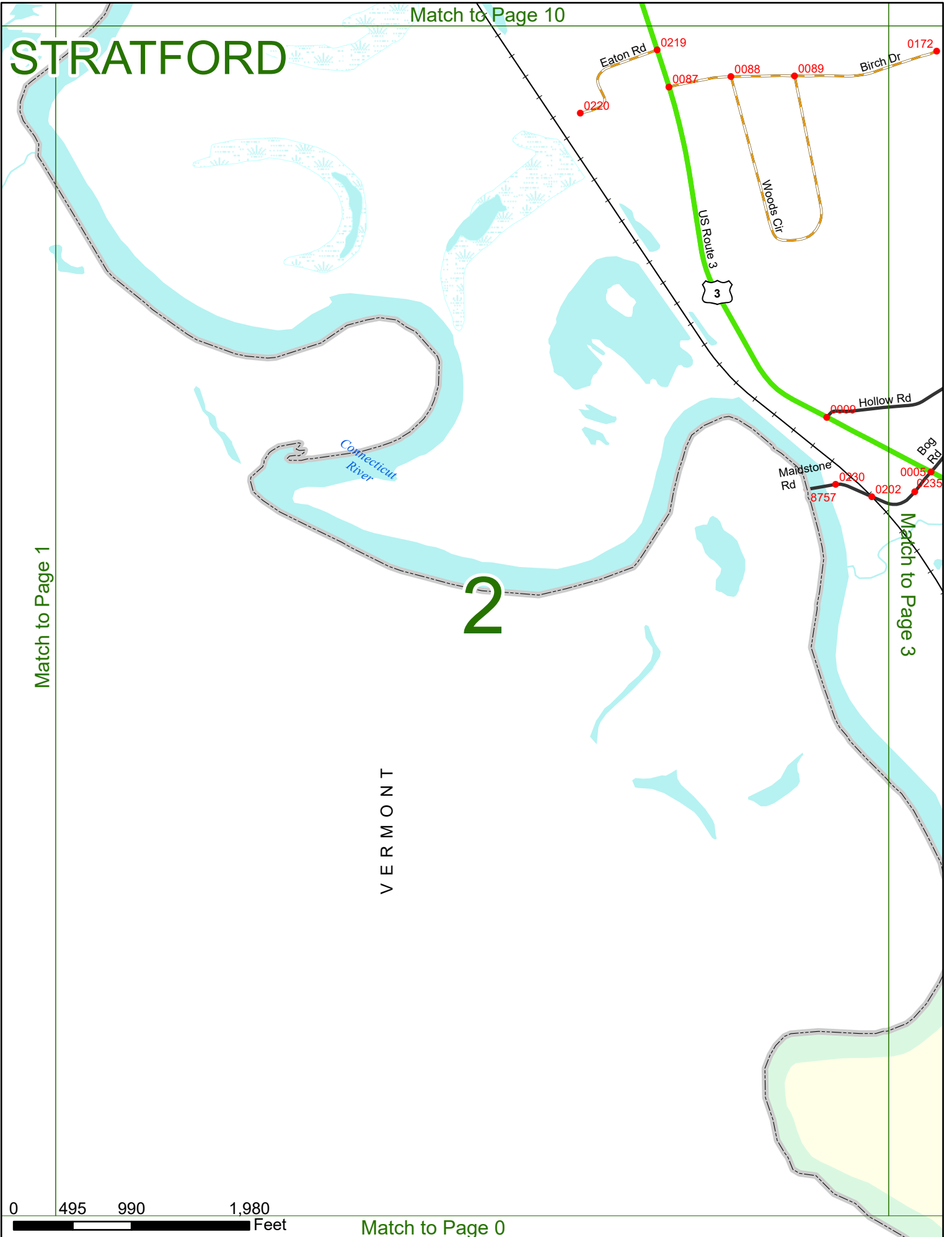
Match to Page 3

2

VERMONT

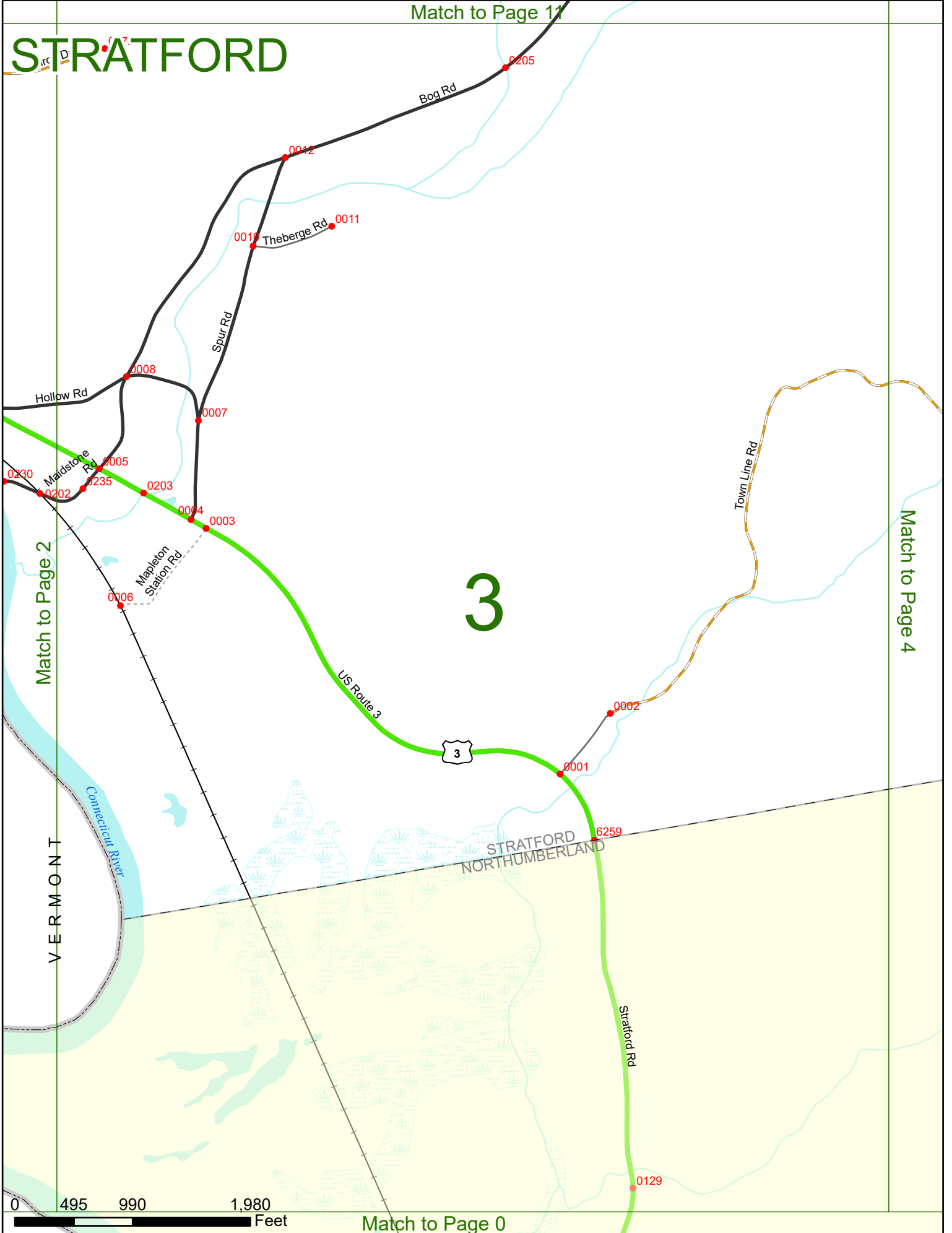
0 495 990 1,980 Feet

Match to Page 0



STRATFORD

Match to Page 17




Match to Page 2

Match to Page 4

3

Match to Page 0



VERMONT

STRATFORD
NORTHUMBERLAND

Connecticut River

Town Line Rd

Stratford Rd

Bog Rd

Theberge Rd

Spur Rd

Hollow Rd

Maplestone Rd

Mapleton Station Rd

3

US Route 3

0001

0002

6259

0129

0003

0004

0203

0235

0005

0230

0006

0007

0008

0012

0011

0205

STRATFORD

Match to Page 12

0086

Potato Hill Rd

0173

Town Line Rd

4

Match to Page 3

Match to Page 5

STRATFORD
NORTHUMBERLAND

Jonathan
Pond

0 495 990 1,980 Feet

Match to Page 0

Match to Page 13

STRATFORD

Nash Stream Forest

5

Match to Page 4

Match to Page 6

STRATFORD
NORTHUMBERLAND

STRATFORD
STARK

NORTHUMBERLAND
STARK

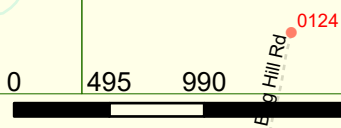
High Acres Dr
0109
0068

Moose Pond Dr
0106

Groveston Dr

Molly Brook Rd
0063

Jonathan Pond



Match to Page 0

STRATFORD

Match to Page 5

Match to Page 7

Nash Stream Forest

6

West Side Rd

Nash Stream Rd

STRATFORD STARK

Nash Stream Rd

Cloutier Dr

Peaks Dr

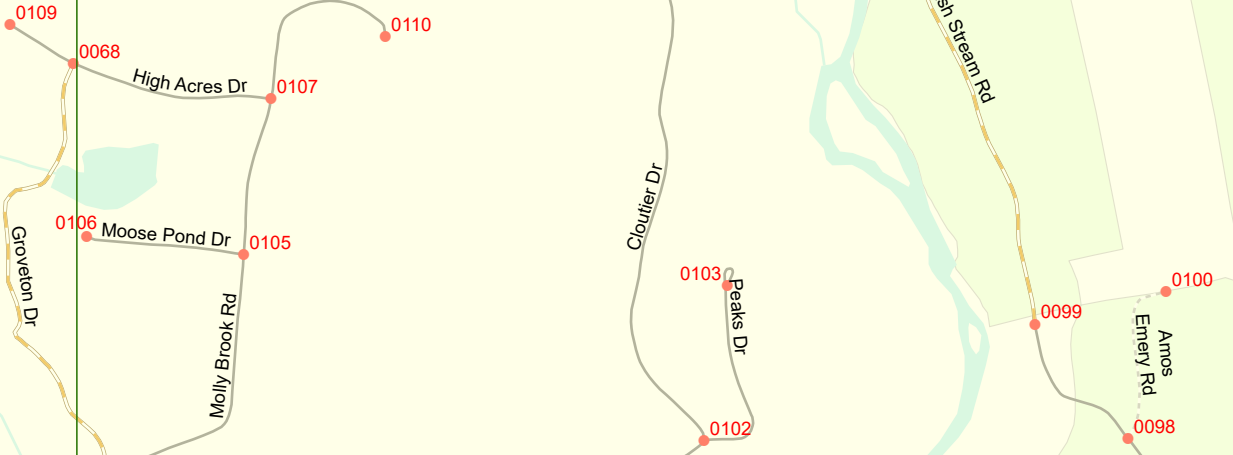

Amos Emery Rd

High Acres Dr

Moose Pond Dr

Molly Brook Rd

Grovekn Dr



STRATFORD

Match to Page 6

Match to Page 8

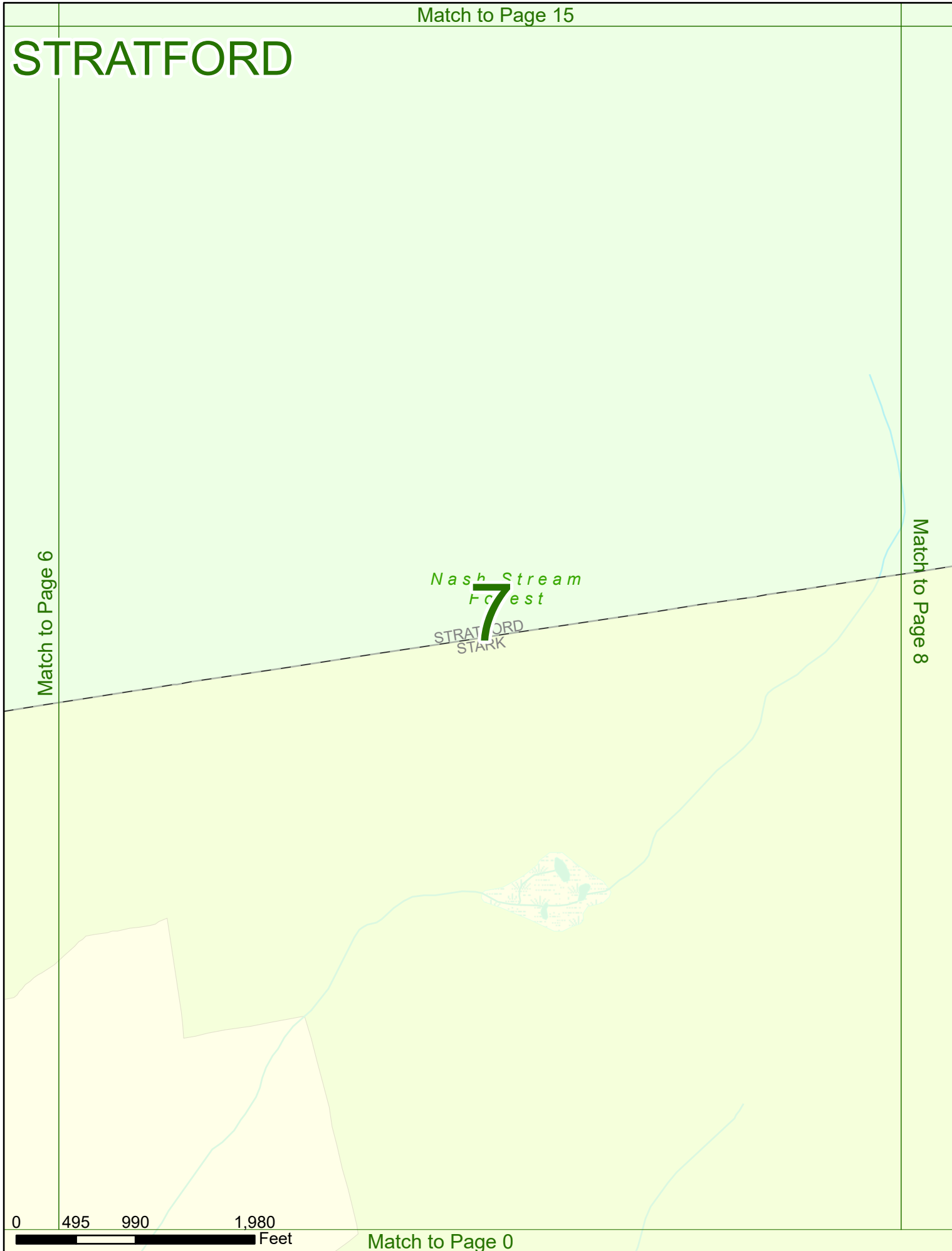
Nash Stream
Forest

7

STRATFORD
STARK

0 495 990 1,980 Feet

Match to Page 0



STRATFORD

Match to Page 16

ODELL
STRATFORD

ODELL
STARK

STRATFORD
STARK

*Nash Stream
Fore*

8

Match to Page 7

Match to Page 0

0 495 990 1,980 Feet

Match to Page 0

Summer
Club Rd

STRATFORD

Match to Page 17

Match to Page 0

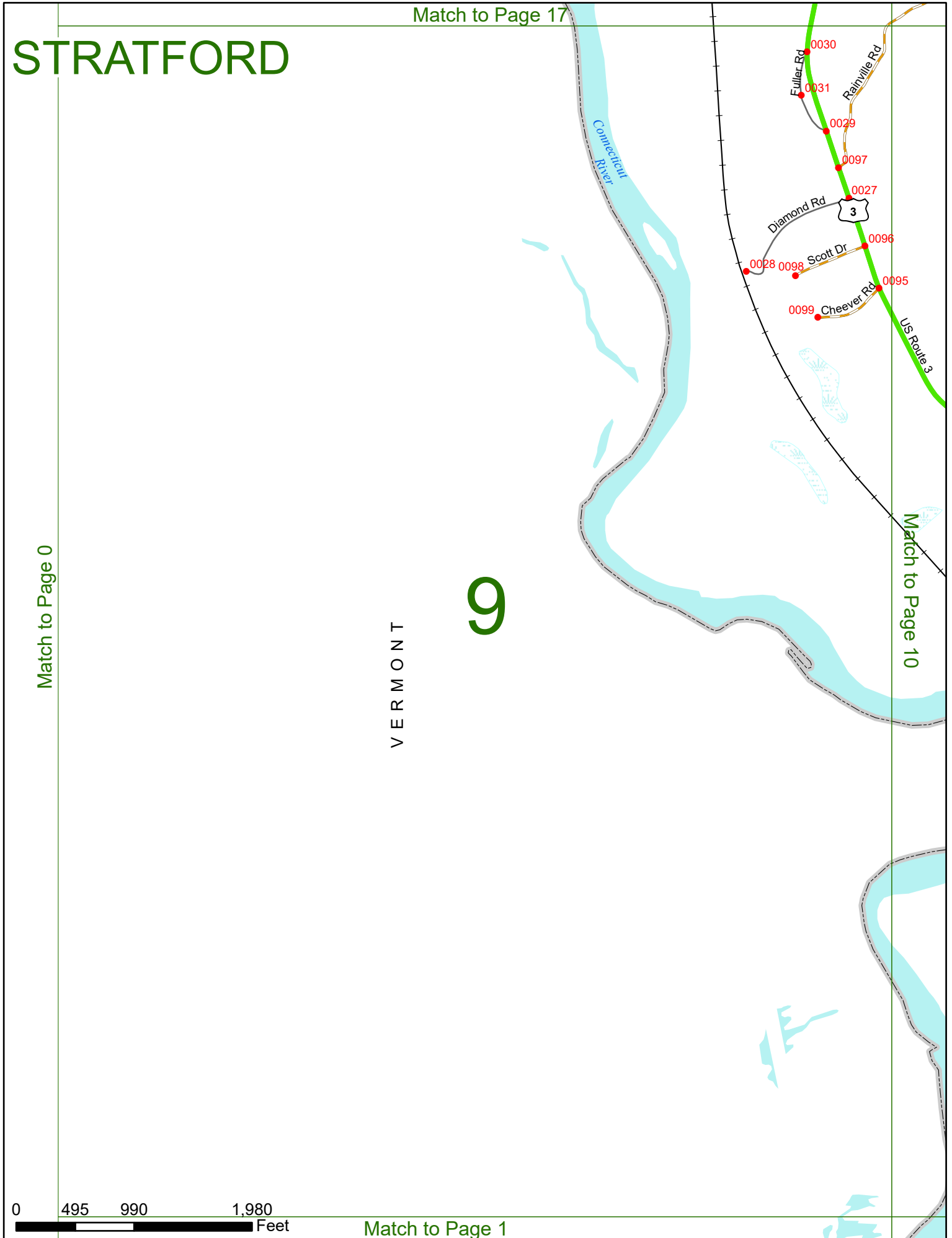
VERMONT

9

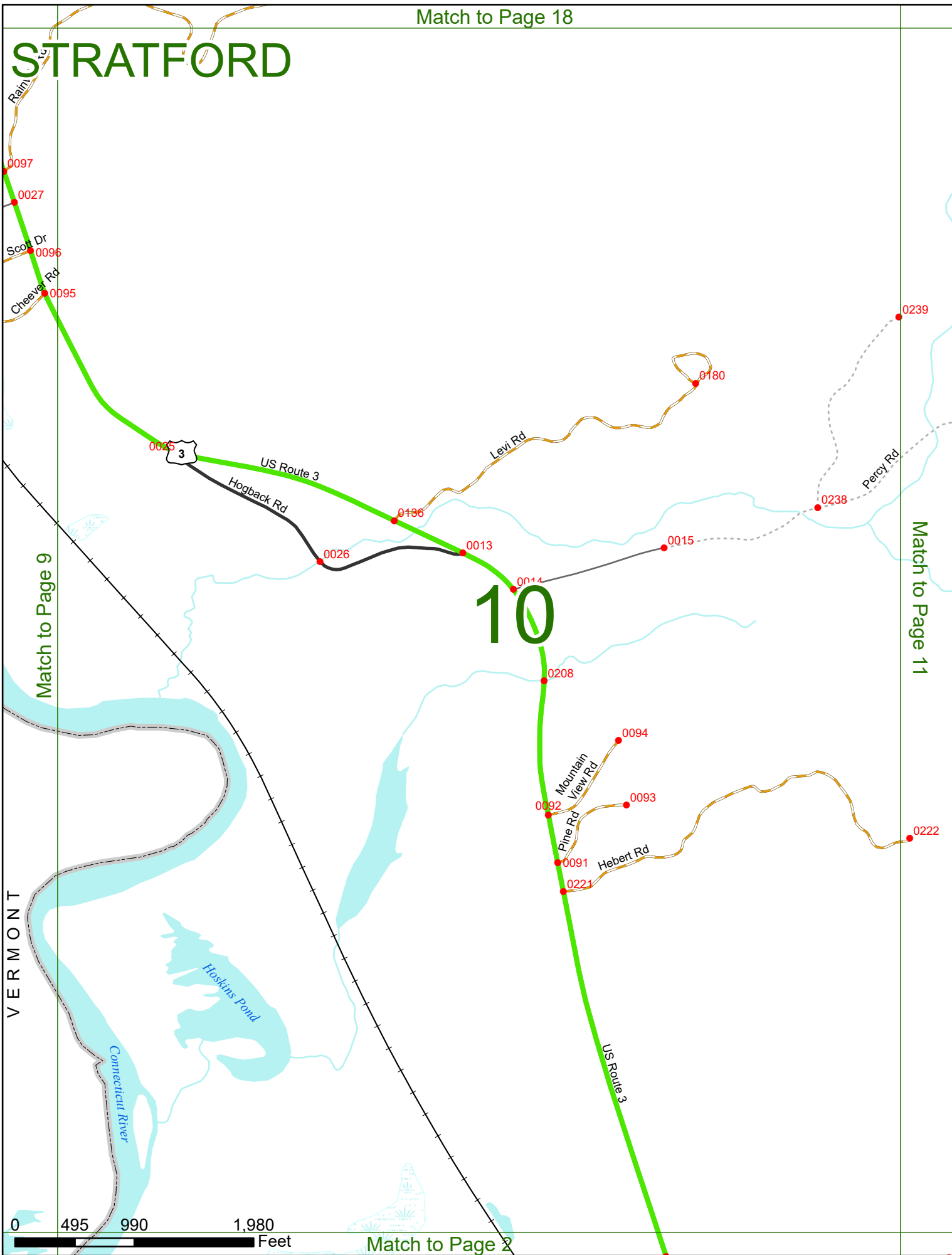
Match to Page 10

0 495 990 1,980 Feet

Match to Page 1



STRATFORD



Match to Page 9

Match to Page 11

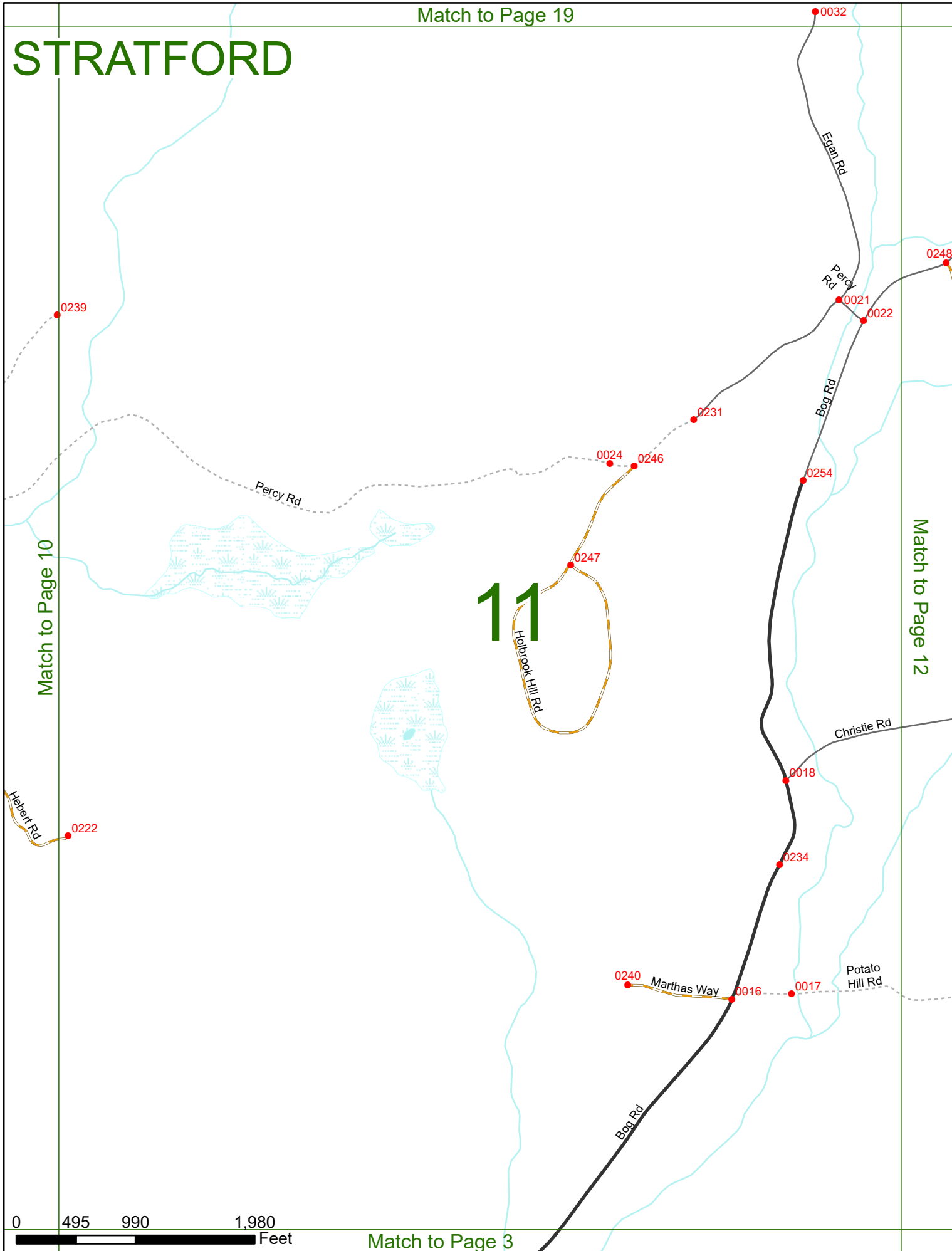
10

Match to Page 2

VERMONT



STRATFORD



Match to Page 10

Match to Page 12

11

STRATFORD

Match to Page 20

McMann Rd

Bog Rd

0141

0138

0223

0248

0249

Egan Rd

Percy Rd

0022

Match to Page 11

0224

Partidge Ln

12

00

Christie Rd

Match to Page 13

0104

Perham Rd

Christie Rd

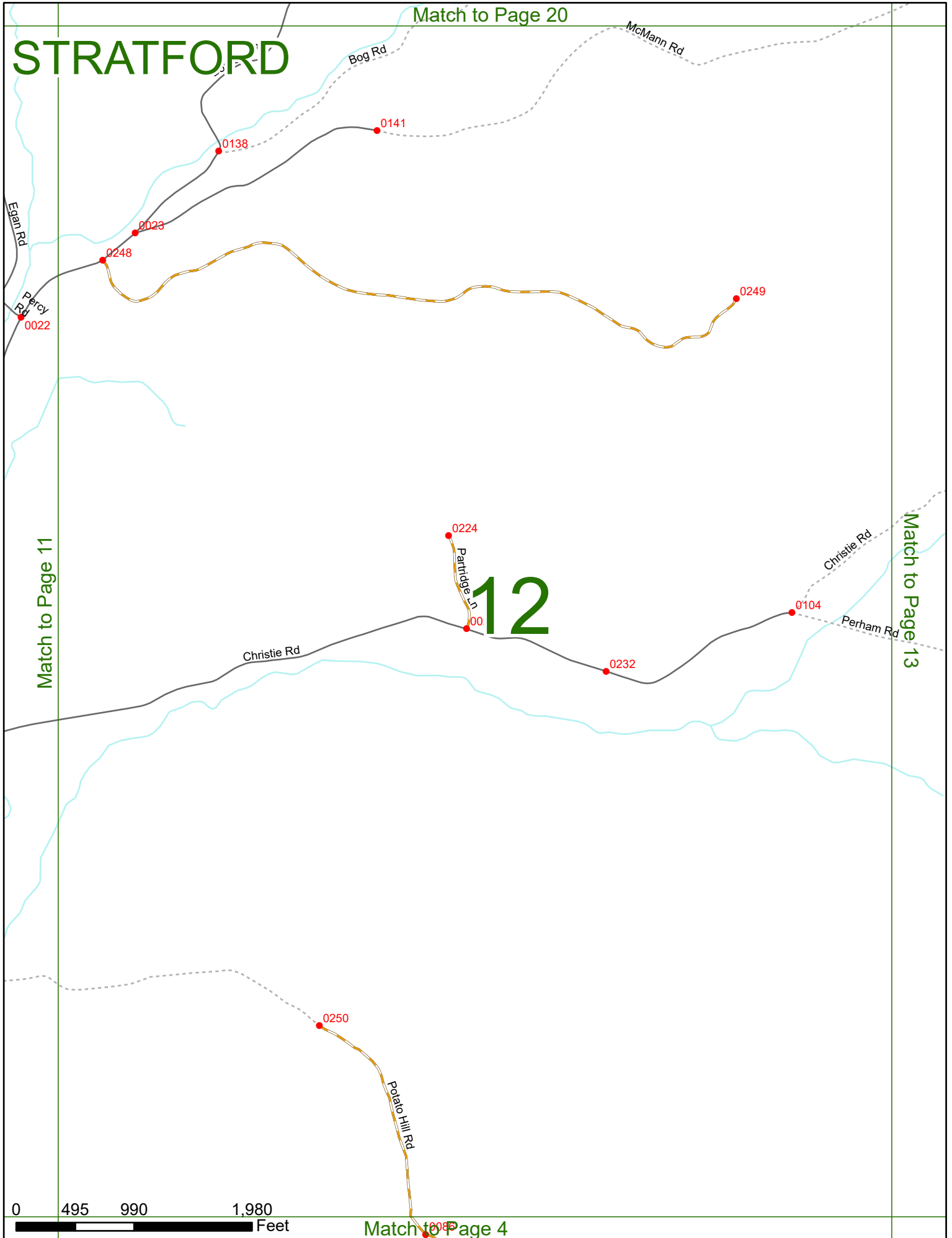
0232

0250

Potato Hill Rd

0 495 990 1,980 Feet

Match to Page 4

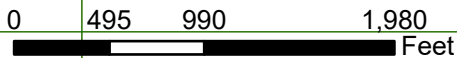


STRATFORD

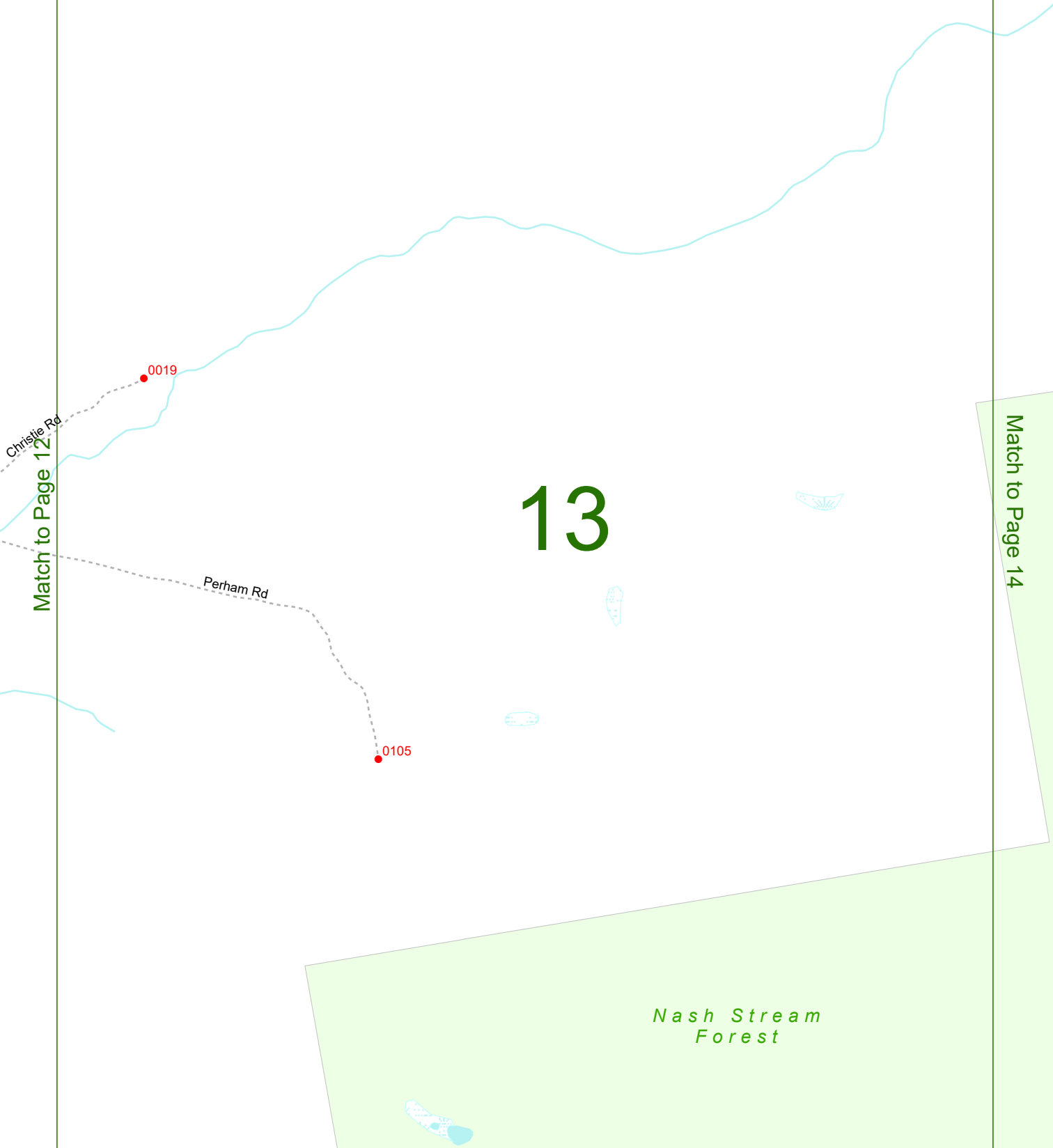
13

Match to Page 12

Match to Page 14



Match to Page 5



STRATFORD

Match to Page 13

Match to Page 15


14

*Nash Stream
Forest*

West Side Rd

Nash Stream Rd

0151



Match to Page 6

STRATFORD

Match to Page 23

West Side Rd

Nash Stream Rd

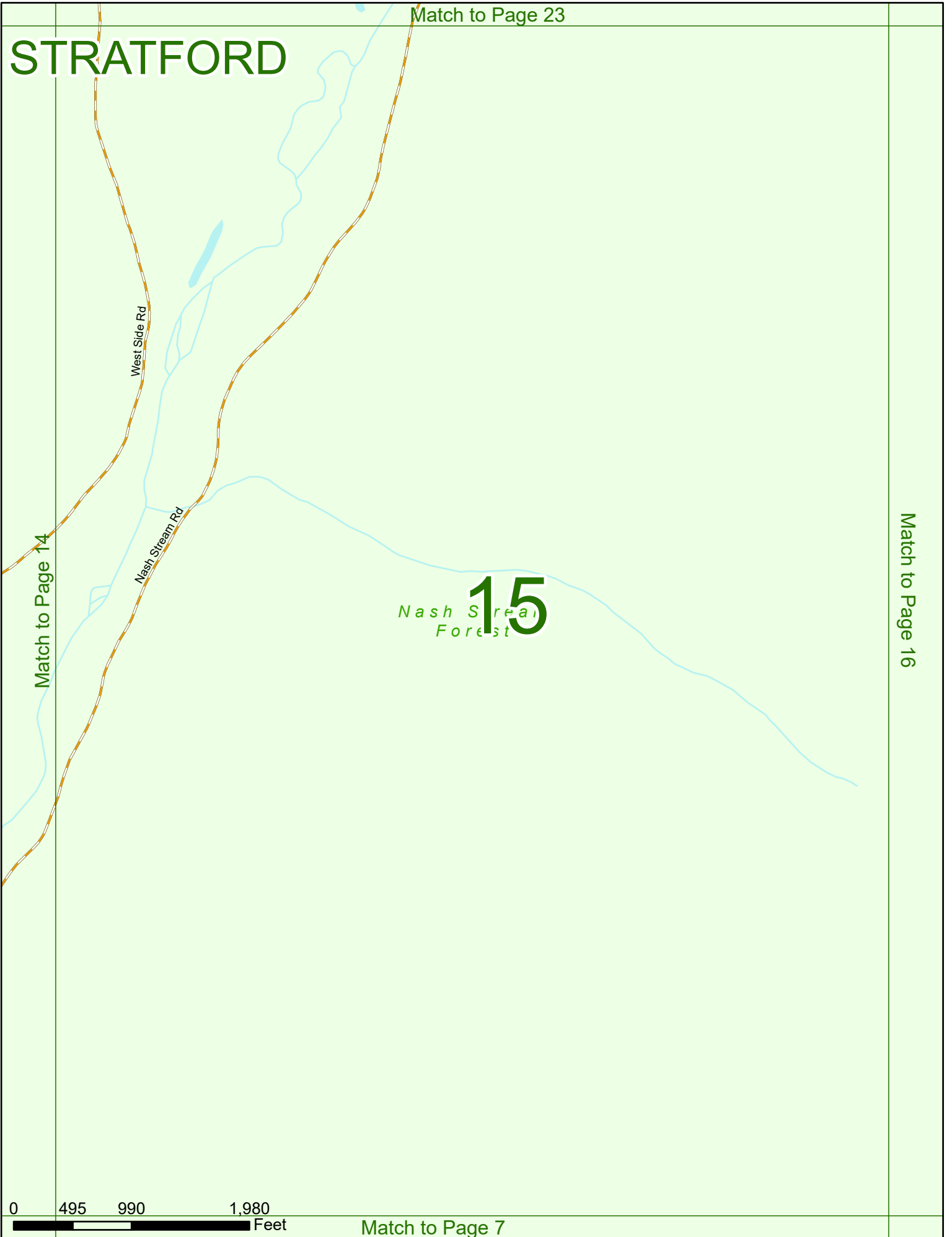
Nash Stream
Forest

Match to Page 14

Match to Page 16

0 495 990 1,980 Feet

Match to Page 7



Match to Page 24

STRATFORD

Match to Page 15

ODELL
STRATFORD

Nash Str. al
Forest

16

Match to Page 0

0 495 990 1,980 Feet

Match to Page 8

STRATFORD

Match to Page 26

Match to Page 0

Match to Page 18

17

VERMONT

Connecticut River

US Route 3

Goulet Rd

0117

0118

3

0080

McCulloch Rd

0116

US Route 3

0079

0204

Rainville Rd

0 495 990 1,980 Feet

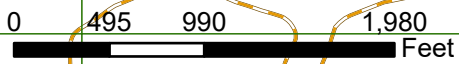
Match to Page 9

STRATFORD

18

Match to Page 17

Match to Page 19



Match to Page 10

Rainville Rd

Match to Page 28

STRATFORD

Match to Page 18

Match to Page 20

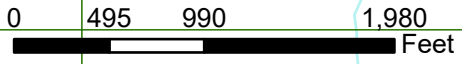
19

Rainville Rd

Gay Brook Rd

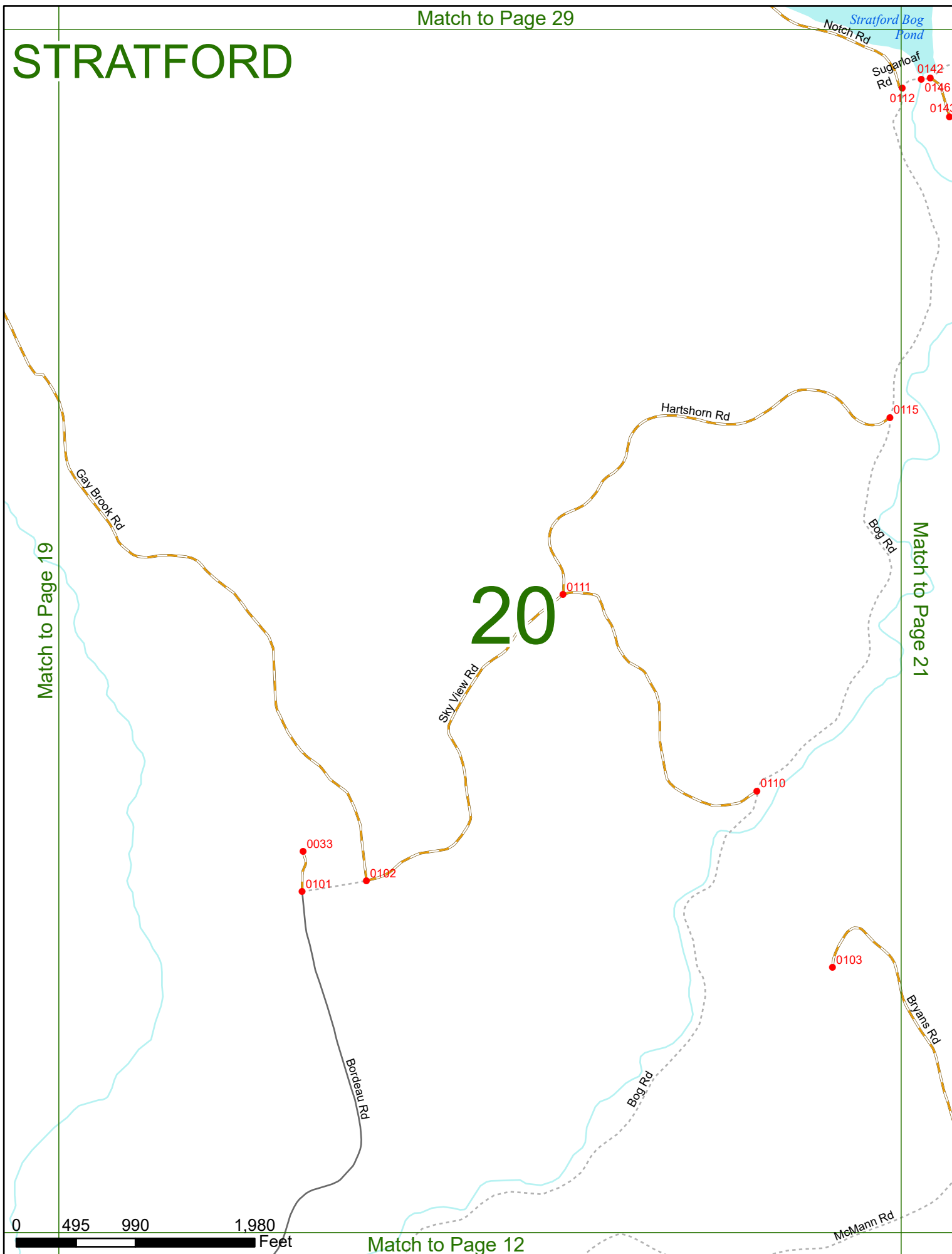
0218

Eggen Rd 0032



Match to Page 11

STRATFORD



Match to Page 19

Match to Page 21

Match to Page 12

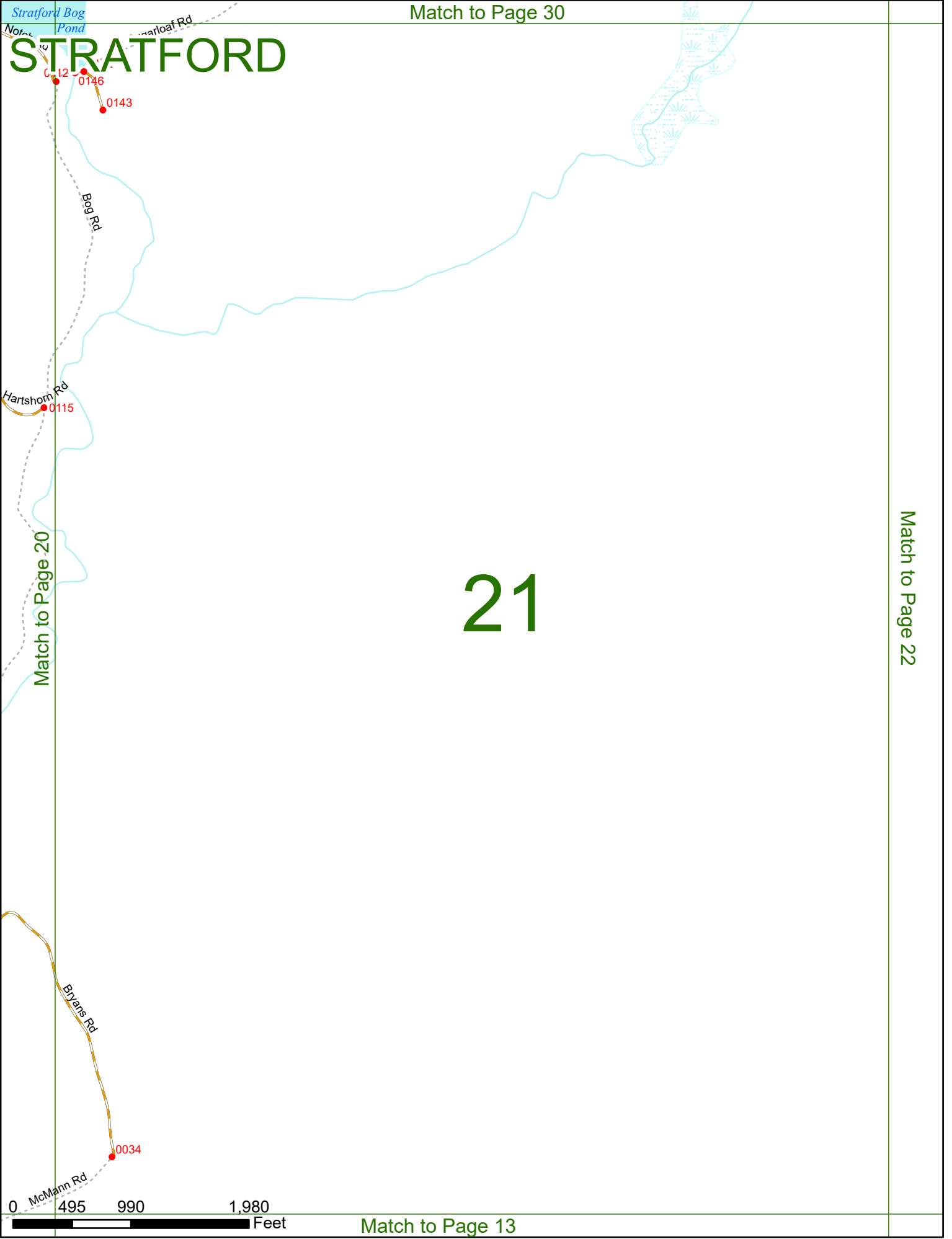
0 495 990 1,980 Feet

20

Match to Page 30

Stratford Bog
Pond


STRATFORD



Match to Page 22

21

Match to Page 20



Match to Page 13

Match to Page 31

STRATFORD

Match to Page 21

22

Match to Page 23

*Nash Stream
Forest*

0 495 990 1,980 Feet

Match to Page 14

West Side Rd

Match to Page 32

STRATFORD

Match to Page 22

Match to Page 24

OPPEL
STRATFORD

Nash Stream
Foot
23

West Side Rd

Nash Stream Rd

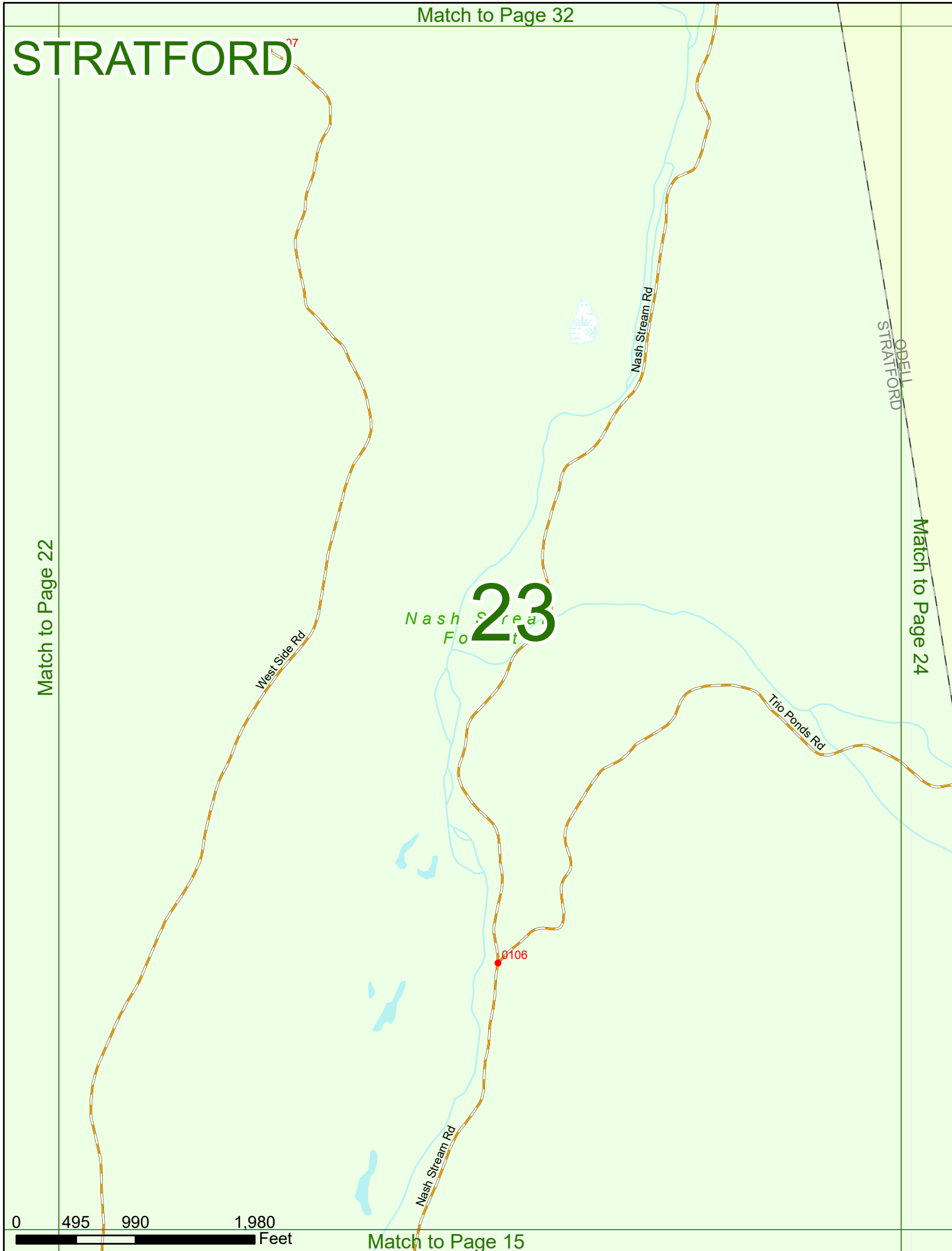
Trio Ponds Rd

Nash Stream Rd

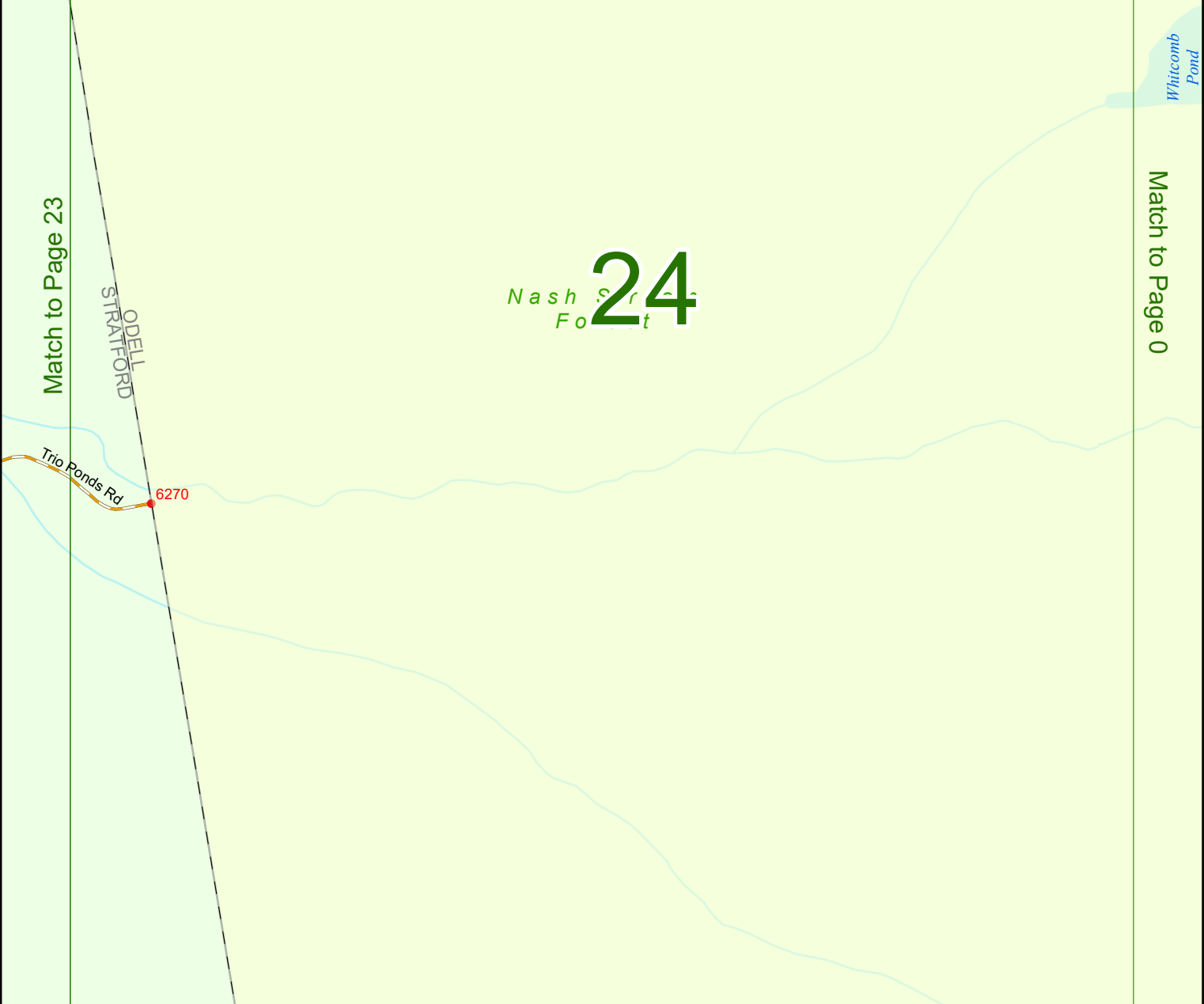
0106

0 495 990 1,980 Feet

Match to Page 15



STRATFORD



Match to Page 23

ODELL
STRATFORD


Trio Ponds Rd

6270

Nash Stream
Stratford
24

Match to Page 0

Whitcomb
Pond



Match to Page 16

STRATFORD

Match to Page 33

Match to Page 0

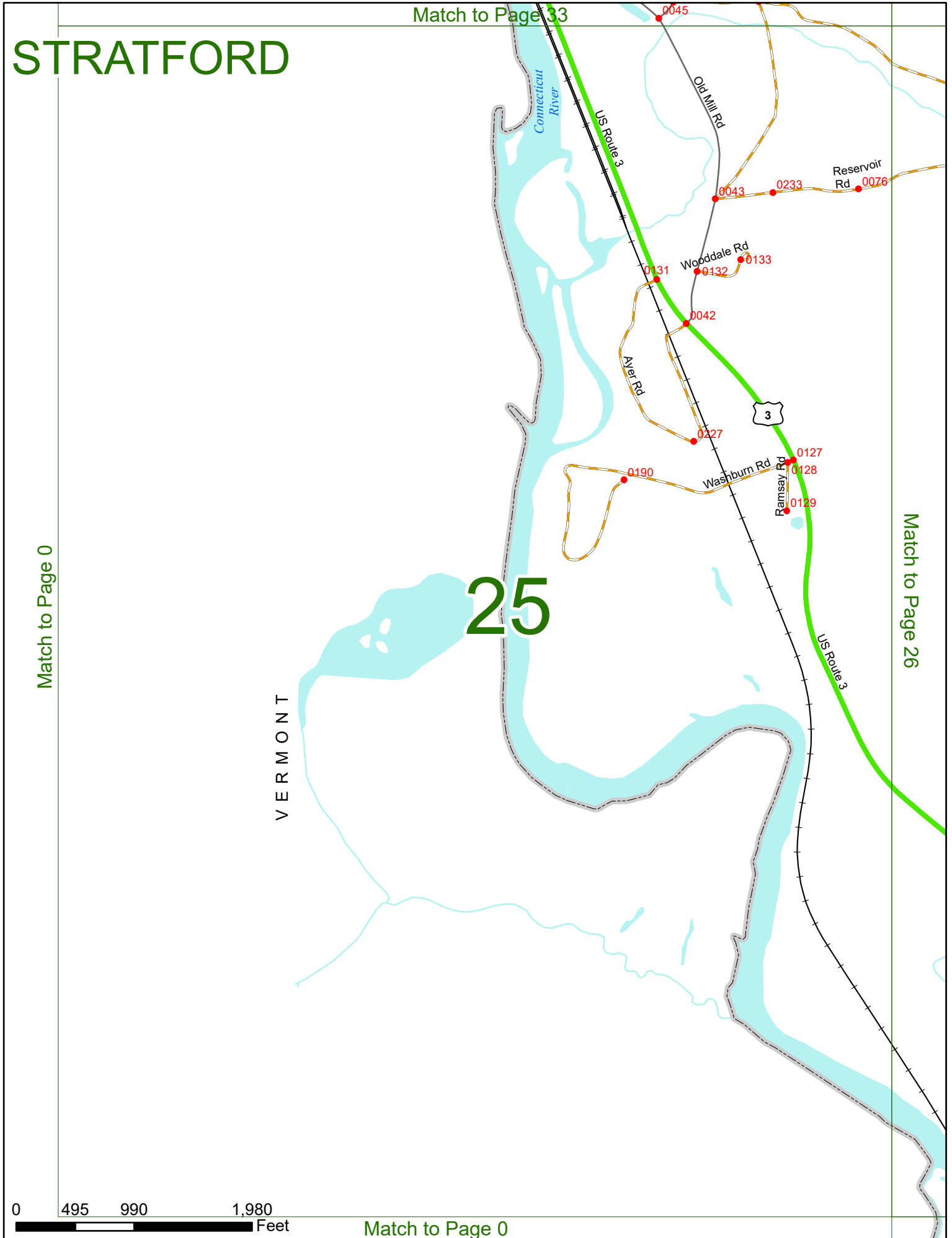
Match to Page 26

VERMONT

25

0 495 990 1,980 Feet

Match to Page 0

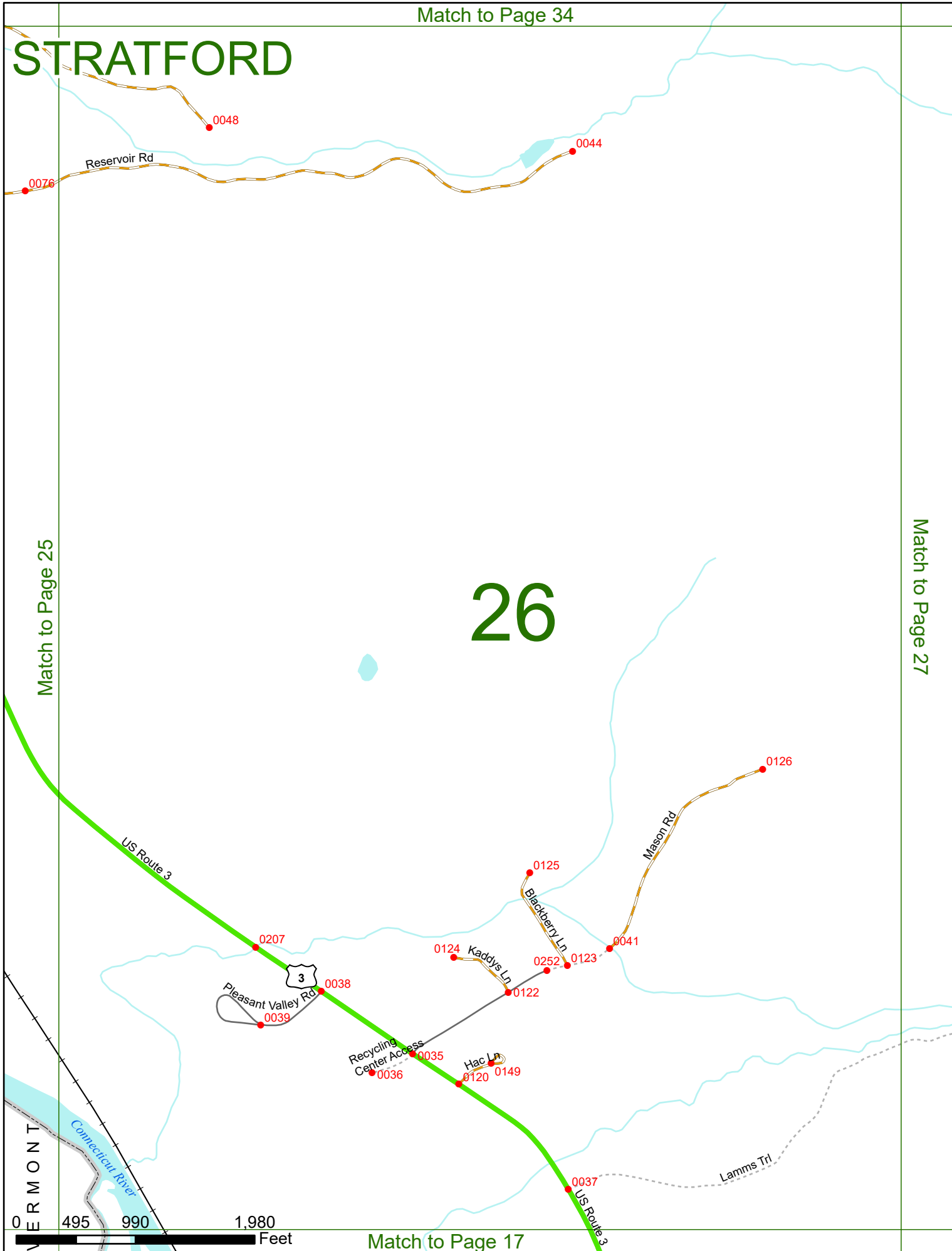


STRATFORD

26

Match to Page 25

Match to Page 27



STRATFORD

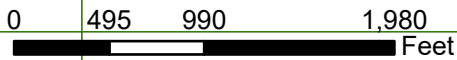
Match to Page 26

Match to Page 28

27

Lanms Trl

0119

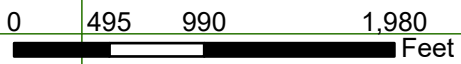


STRATFORD

28

Match to Page 27

Match to Page 29



Match to Page 19

Rainville Rd

STRATFORD

Match to Page 28

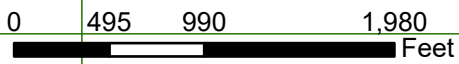
Match to Page 30

29

0113

Notch Rd

Stratford
Bog Pond



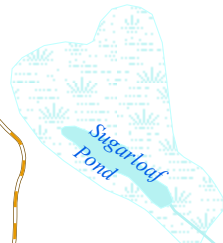
STRATFORD

Match to Page 29

Match to Page 31

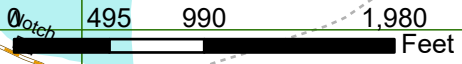
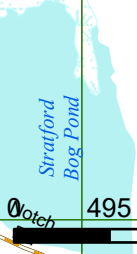
30

0114



Sugarloaf Rd

0241



Match to Page 21

Match to Page 39

STRATFORD

Match to Page 30

31

Nash Stream
Forest

Match to Page 32

0 495 990 1,980 Feet

Match to Page 22

STRATFORD

Match to Page 40

Dam Rd
0108 0109

Match to Page 31

Nash Stream
Nash Stream Rd
32
Nash Stream
Fountain

ODELL
STRATFORD

Match to Page 0

0 495 990 1,980 Feet

Match to Page 23

STRATFORD

Match to Page 41

COLUMBIA
STRATFORD

VERMONT

Connecticut
River



US Route 3

Williams Rd

34

Match to Page 33

Match to Page 35

0075

0078

0223

0077

0073



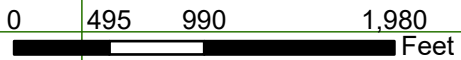
Match to Page 26

STRATFORD

Match to Page 34

Match to Page 36

35



Match to Page 27

Match to Page 43

Brown Rd

STRATFORD

Match to Page 35

Match to Page 37

36

0 495 990 1,980 Feet

Match to Page 28

STRATFORD

Brown Rd

0237

Colburn Rd

0243

0140

0244

37

Match to Page 36

Match to Page 38

STRATFORD

Match to Page 37

38

Nash
Stream
Forest

Match to Page 39

Match to Page 46

STRATFORD

Match to Page 38

Match to Page 40

39 *Wash Stream
Forest*

0 495 990 1,980 Feet

Match to Page 31

Match to Page 47

STRATFORD

Match to Page 39

Match to Page 0

40

Nash Stream Forest

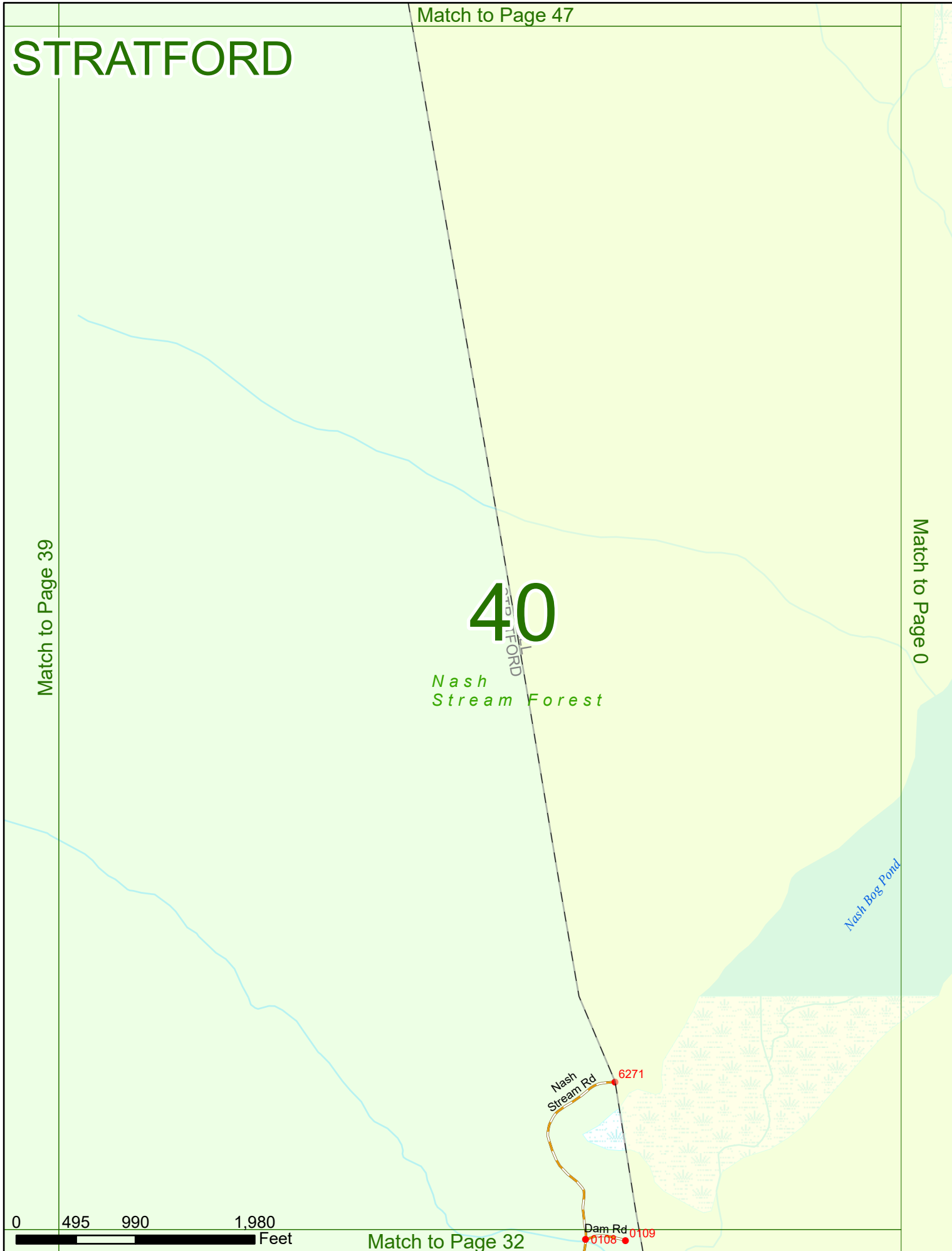
Nash Bog Pond

Nash Stream Rd 6271

Dam Rd 0108 0109

0 495 990 1,980 Feet

Match to Page 32



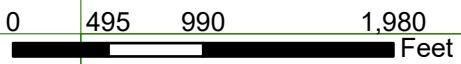
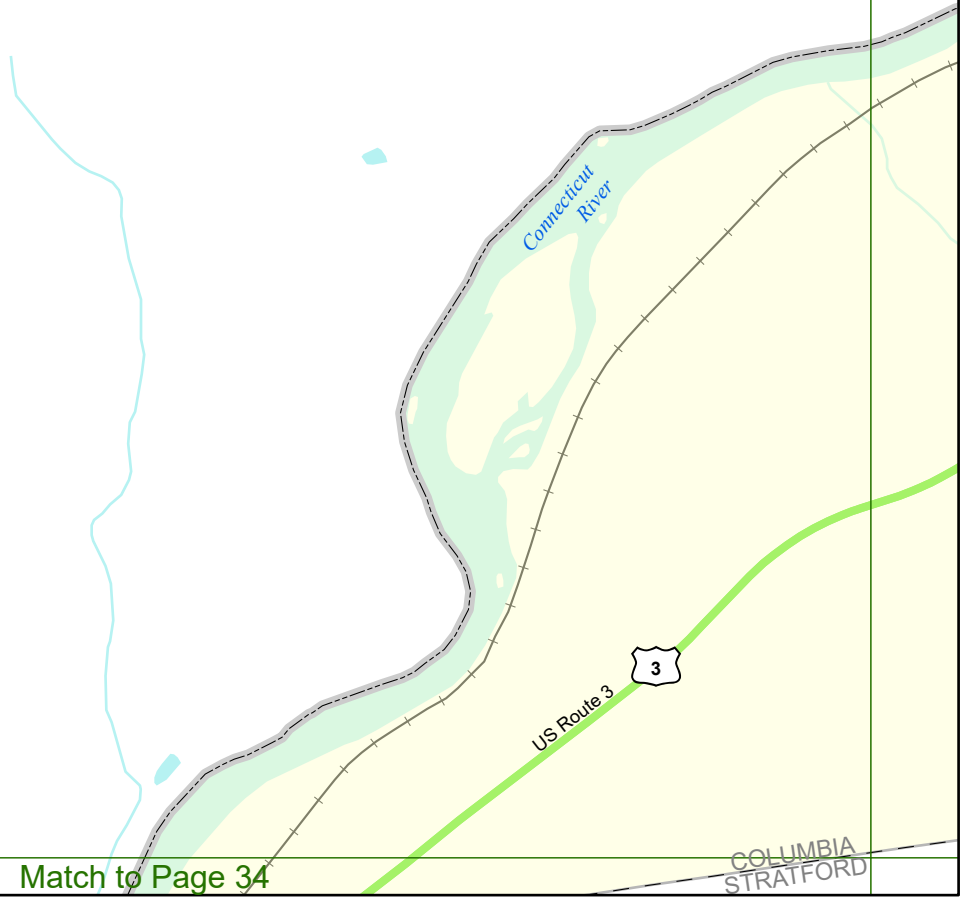
STRATFORD

Match to Page 0

Match to Page 42

VERMONT

41



Match to Page 34

COLUMBIA
STRATFORD

Match to Page 0

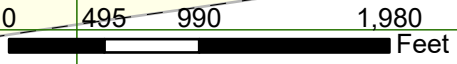
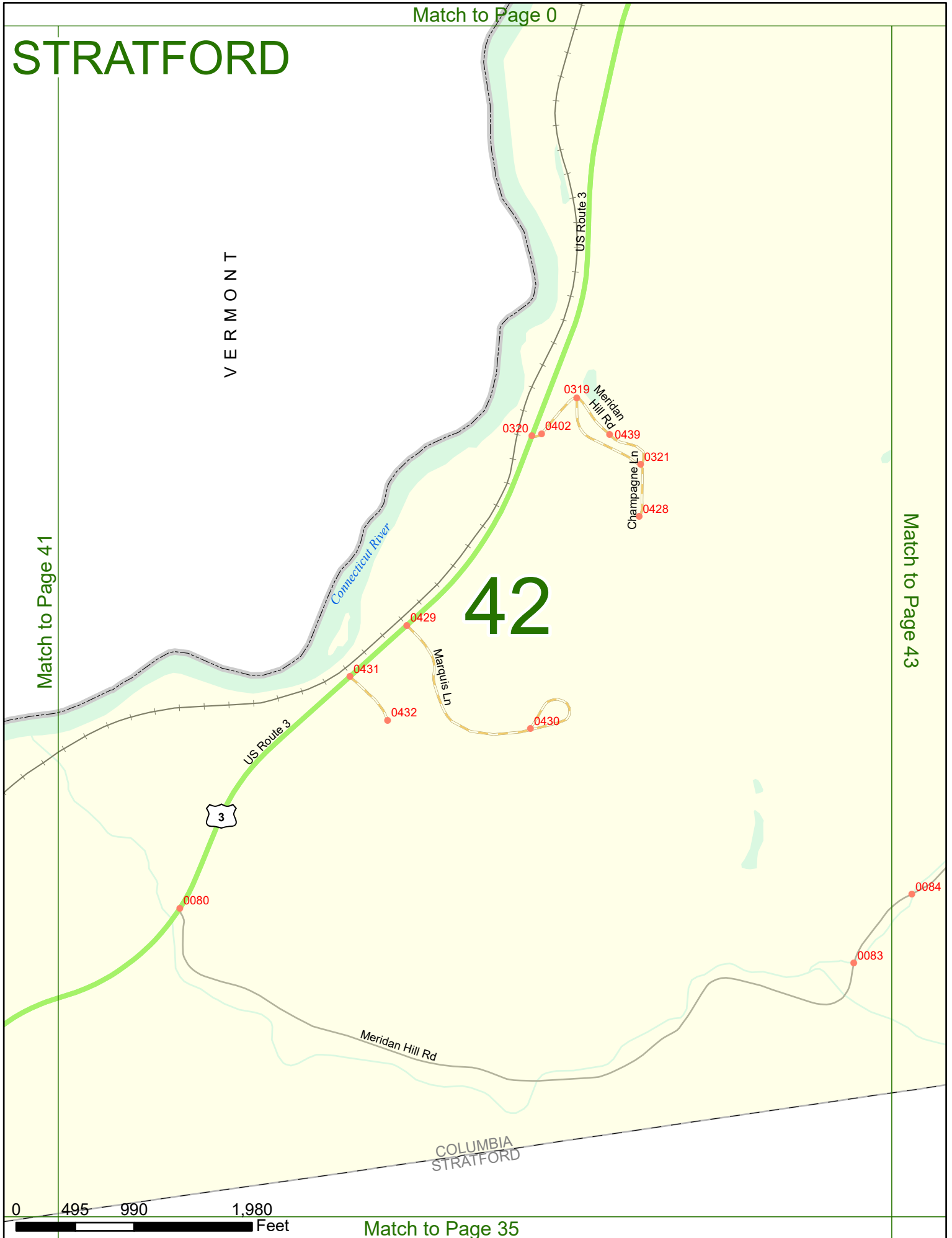
STRATFORD

VERMONT

Match to Page 41

Match to Page 43

42



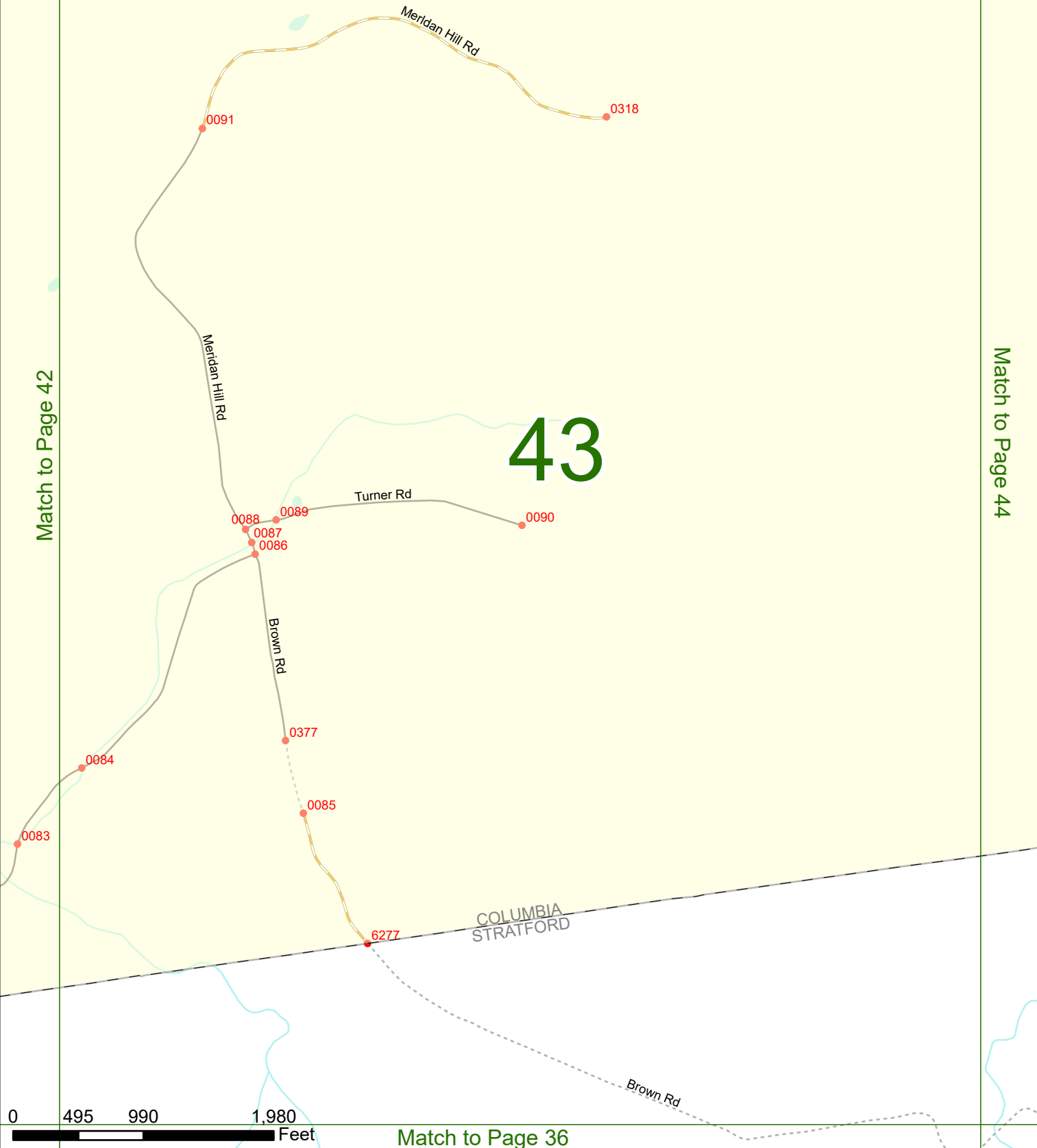
Match to Page 35

STRATFORD

Match to Page 42

Match to Page 44

43



Match to Page 0

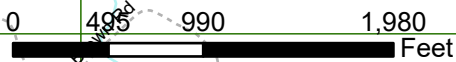
STRATFORD

Match to Page 43

Match to Page 45

44

COLUMBIA
STRATFORD



Match to Page 37

STRATFORD

Match to Page 44

Match to Page 46

45



STRATFORD

Moran Notch Rd

0395


Match to Page 45

Match to Page 47

46

COLUMBIA
STRATFORD

*Nash Stream
Forest*



STRATFORD

Match to Page 0

Cranberry Bog Rd 03

Moran Notch Rd

0395

6278

COLUMBIA
ODELL

COLUMBIA
STRATFORD

47

Match to Page 0

Match to Page 46

ODELL
STRATFORD

Nash Stream
Forest

0 495 990 1,980 Feet

Match to Page 40