



Maps and data sets are not guaranteed to be free from errors and omissions. Data is in a constant state of update and correction by various groups and agencies. Information displayed on this map is the best available at the time of publication.

# 2025 Nodal Reference Bookmap

## LEGEND



NHDOT will accept crash locations based on the State of NH Uniform Police Traffic Accident Report.

Crash occurred on:

**Option 1**     Street Address  
                   123 Main Street

**Option 2**     Route No and/or     Distance from             NESW             Intesecting Road, Bridge,  
                   Street name             Intersecting Street                                     Town/County line  
                   Main Street                     500                     E                     Oak Street

**Option 3**     First Node                     Distance from First Node                     Second Node  
                   515                                     212                                     632

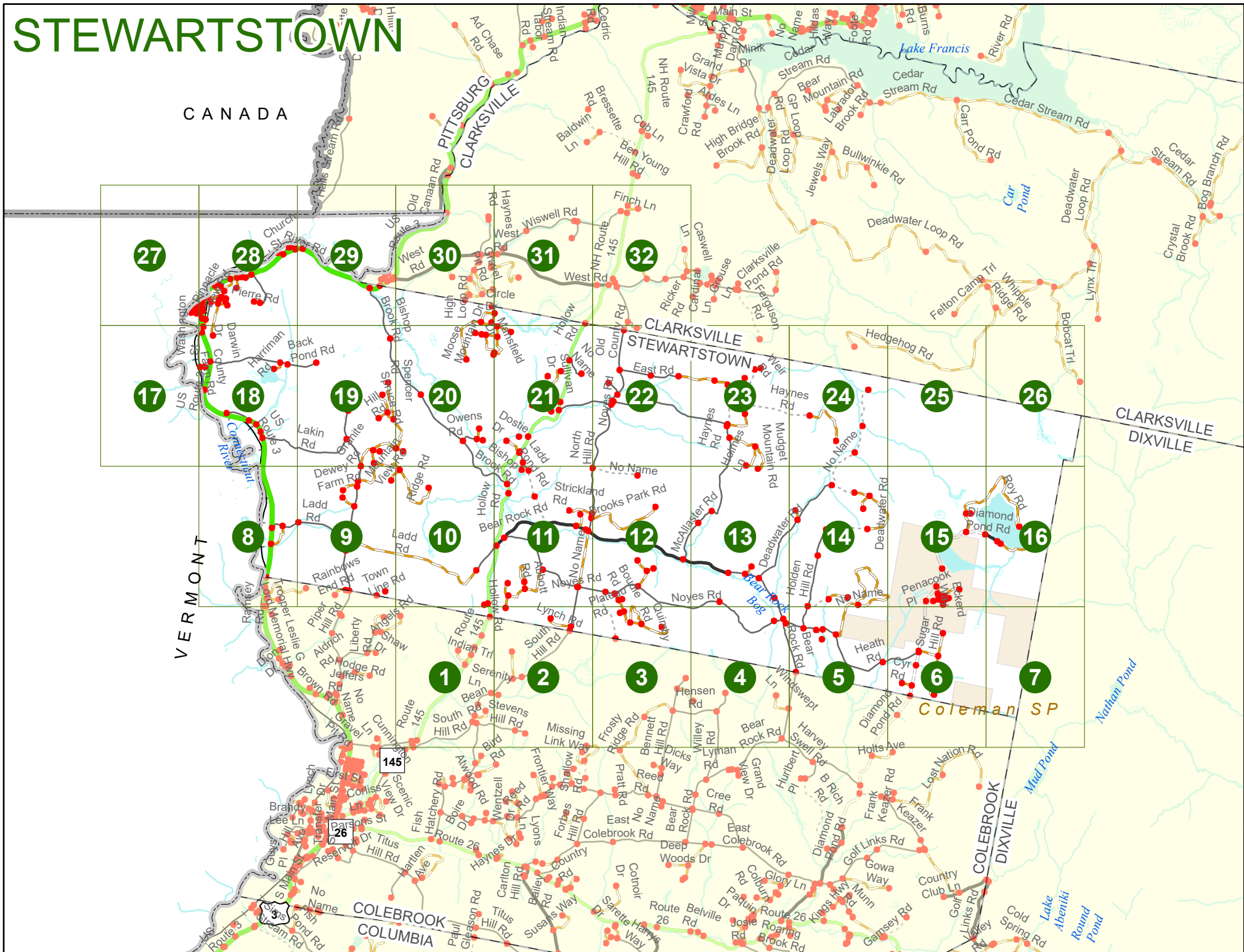
**Option 4**     Route No and/or             Mile Marker on Interstate Only     NESW             Mile (Marker)  
                   Street name  
                   189S                     700 feet                     S                     36.8

**Option 3 – Example**

Street Name                     Loudon Road  
First Node                             803  
Distance from First Node             318 Ft  
Second Node                             813



# STEWARTSTOWN



CANADA

VERMONT

27

28

29

30

31

32

17

18

19

20

21

22

23

24

25

26

8

9

10

11

12

13

14

15

16

1

2

3

4

5

6

7

145

26

Coleman SP

Match to Page 10

# STEWARTSTOWN

STEWARTSTOWN  
COLEBROOK

Angels Rd

0763

0027

6083

Hollow Rd

0189

Route 145

0190

0867

Indian Trl

0866

0806

# 1

Match to Page 2

Match to Page 0

Route 145

145

0748

Serenity Ln

0749

0192

0325

0324

Bean Rd

0175

0174

Stevens Hill Rd

Fish Hatchery Rd

South Hill Rd

Hughes Rd

0166

0164

0165

0161

1,980

0163



Matthews Pond

Match to Page 0

Lombard River


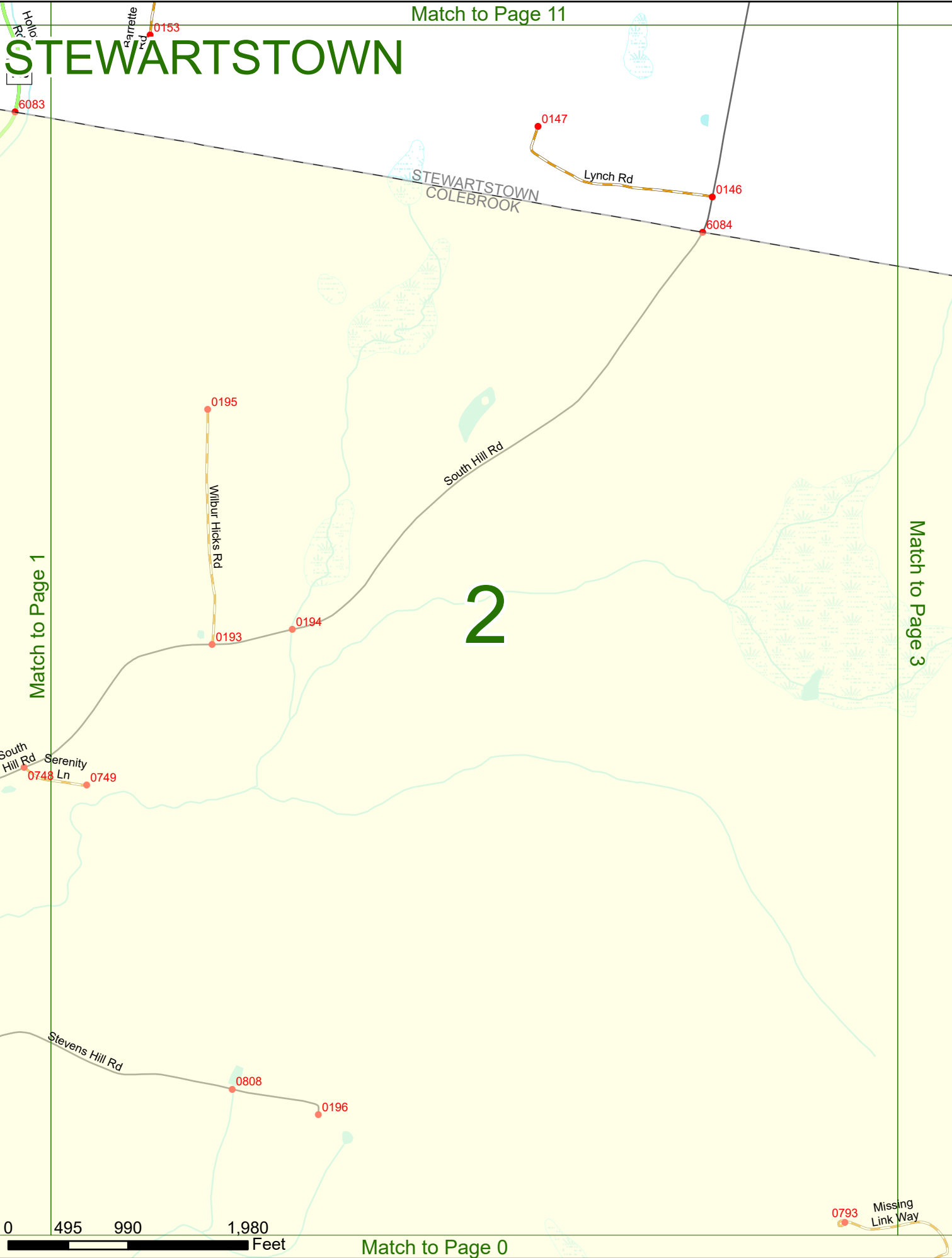
# STEWARTSTOWN

STEWARTSTOWN  
COLEBROOK

# 2

Match to Page 1

Match to Page 3



0793 Missing Link Way

# STEWARTSTOWN

Match to Page 12

Noyes Rd

0235

Quint

0143

0144

Boudle Rd

0145

6257

STEWARTSTOWN  
COLEBROOK

# 3

Match to Page 2

Match to Page 4

0198

0745

Hol Don Rd

0746

0197

Hensen Rd

Frosty Ridge Rd

0321

Bennett Hill Rd

0793  
Missing  
Link Way

0 495 990 1,980 Feet

0309

Match to Page 0

Match to Page 13

# STEWARTSTOWN

STEWARTSTOWN  
COLEBROOK

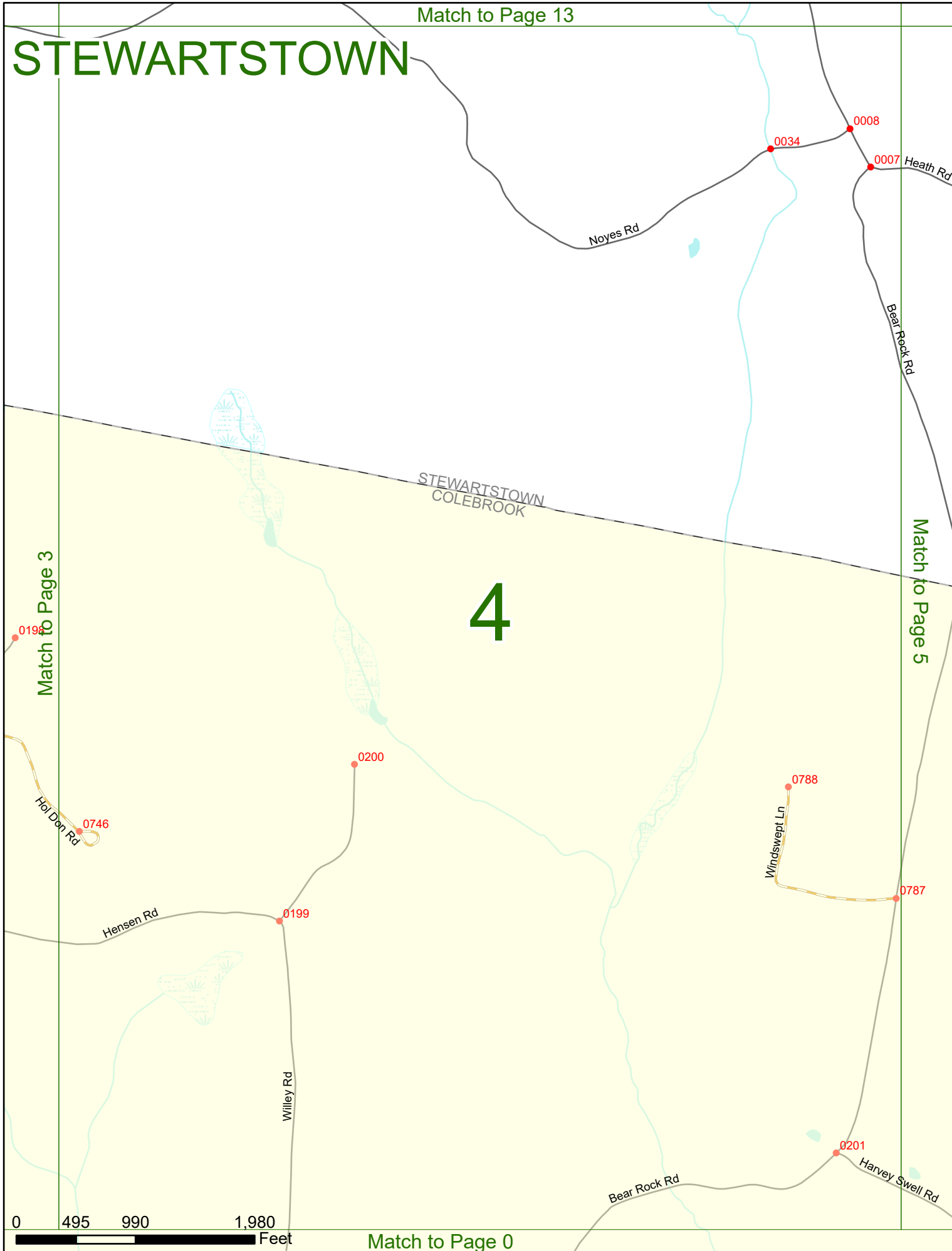
# 4

Match to Page 3

Match to Page 5

0 495 990 1,980 Feet

Match to Page 0



# STEWARTSTOWN

Match to Page 14

Coleman SP

## 5

STEWARTSTOWN  
COLEBROOK

Match to Page 4

Match to Page 6

Match to Page 0

0008

0007

Heath Rd

0004

0002

0005

0273

0003

Bear Rock Rd

6085

Heath Rd

0006

Windswept  
Ln

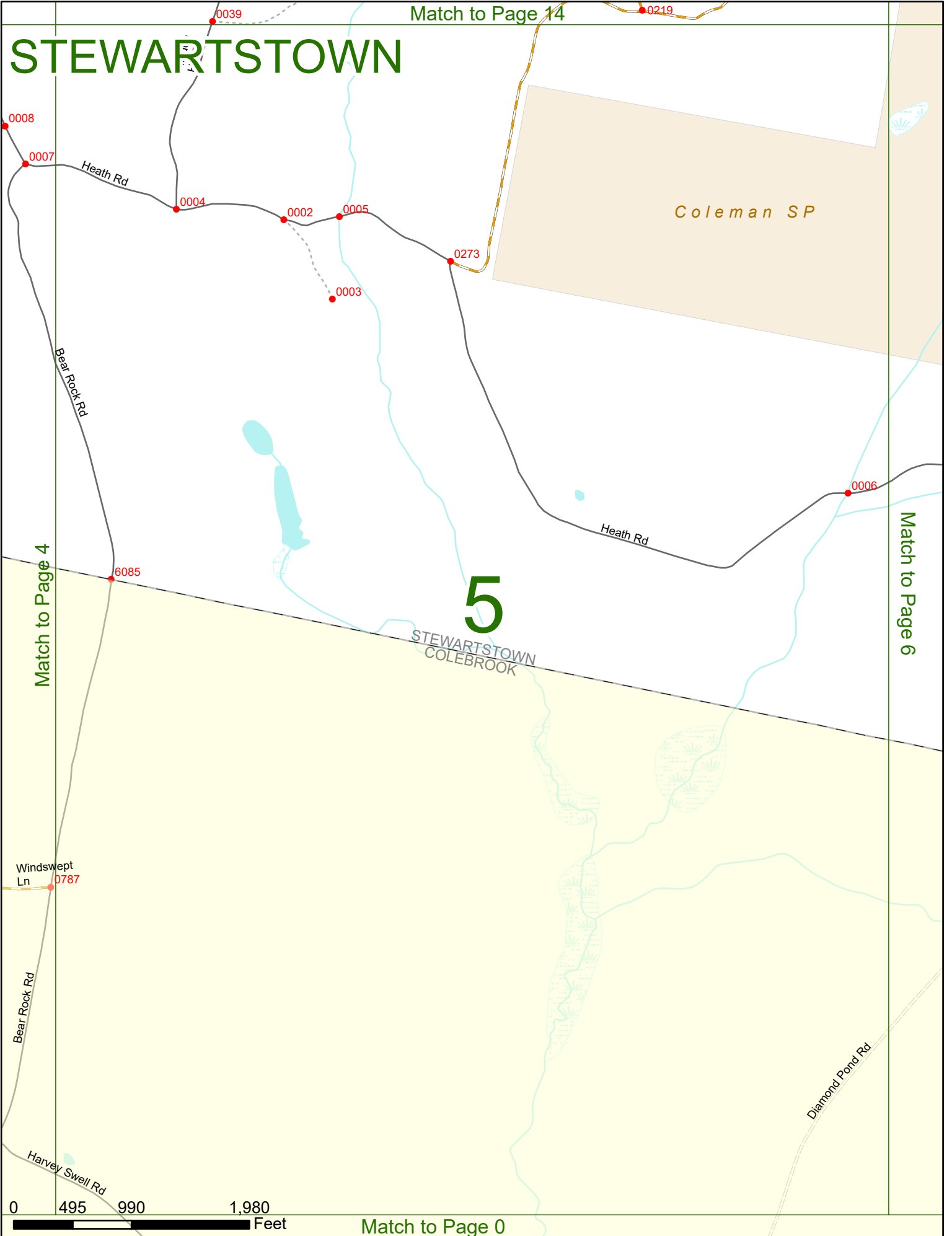
0787

Bear Rock Rd

Harvey Swell Rd

Diamond Pond Rd

0 495 990 1,980 Feet





# STEWARTSTOWN

Coleman SP

Diamond Pond Rd

0123  
0001

Rustys Rd

0124

0125

Heath Rd

0006

0263

# 6

Sugar Hill Rd

0128

Cyr Rd

0127

0126

6086

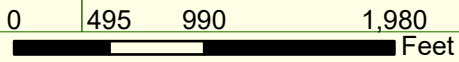
STEWARTSTOWN  
COLEBROOK

0804

Diamond Pond Rd

Match to Page 5

Match to Page 7



# STEWARTSTOWN

*Coleman SP*

STEWARTSTOWN  
DIXVILLE

# 7

Match to Page 6

Match to Page 0

STEWARTSTOWN  
COLEBROOK

COLEBROOK  
DIXVILLE

0 495 990 1,980 Feet

Match to Page 0

# STEWARTSTOWN

Match to Page 18

Match to Page 0

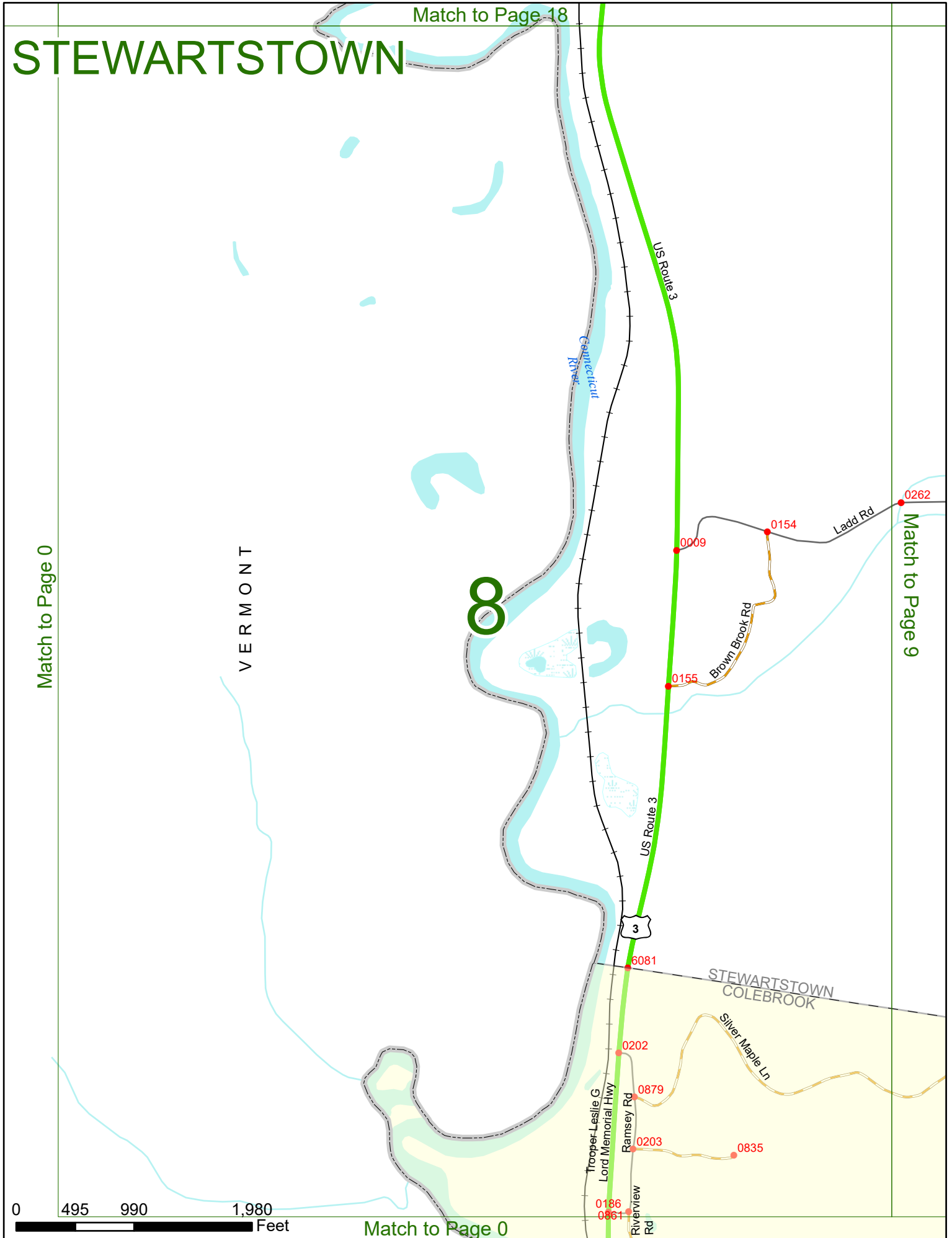
VERMONT

8

Match to Page 9

0 495 990 1,980 Feet

Match to Page 0



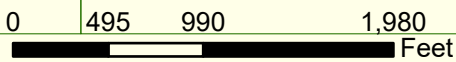
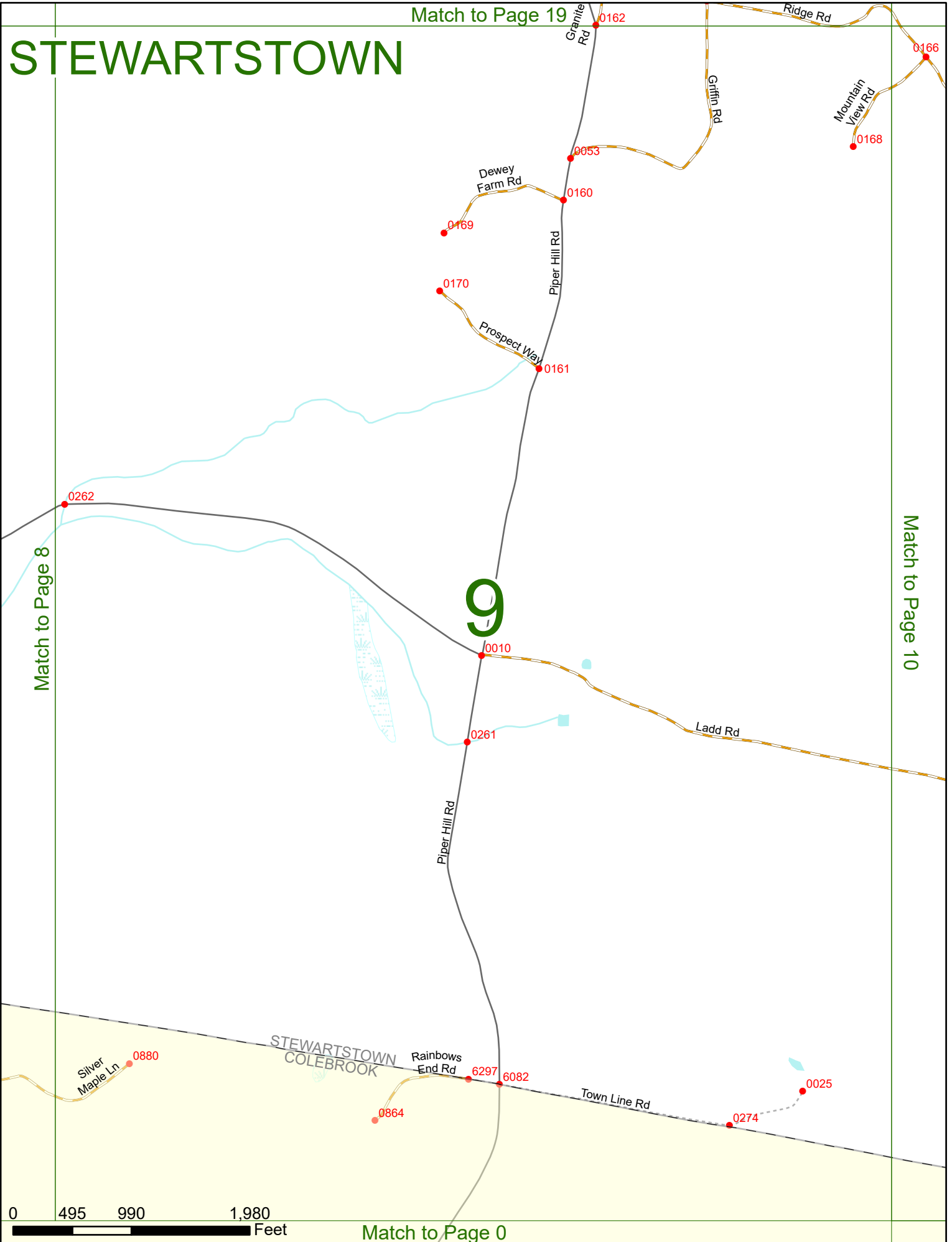
# STEWARTSTOWN

Match to Page 19

Match to Page 8

Match to Page 10

# 9



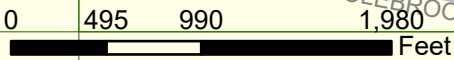
Match to Page 0

# STEWARTSTOWN

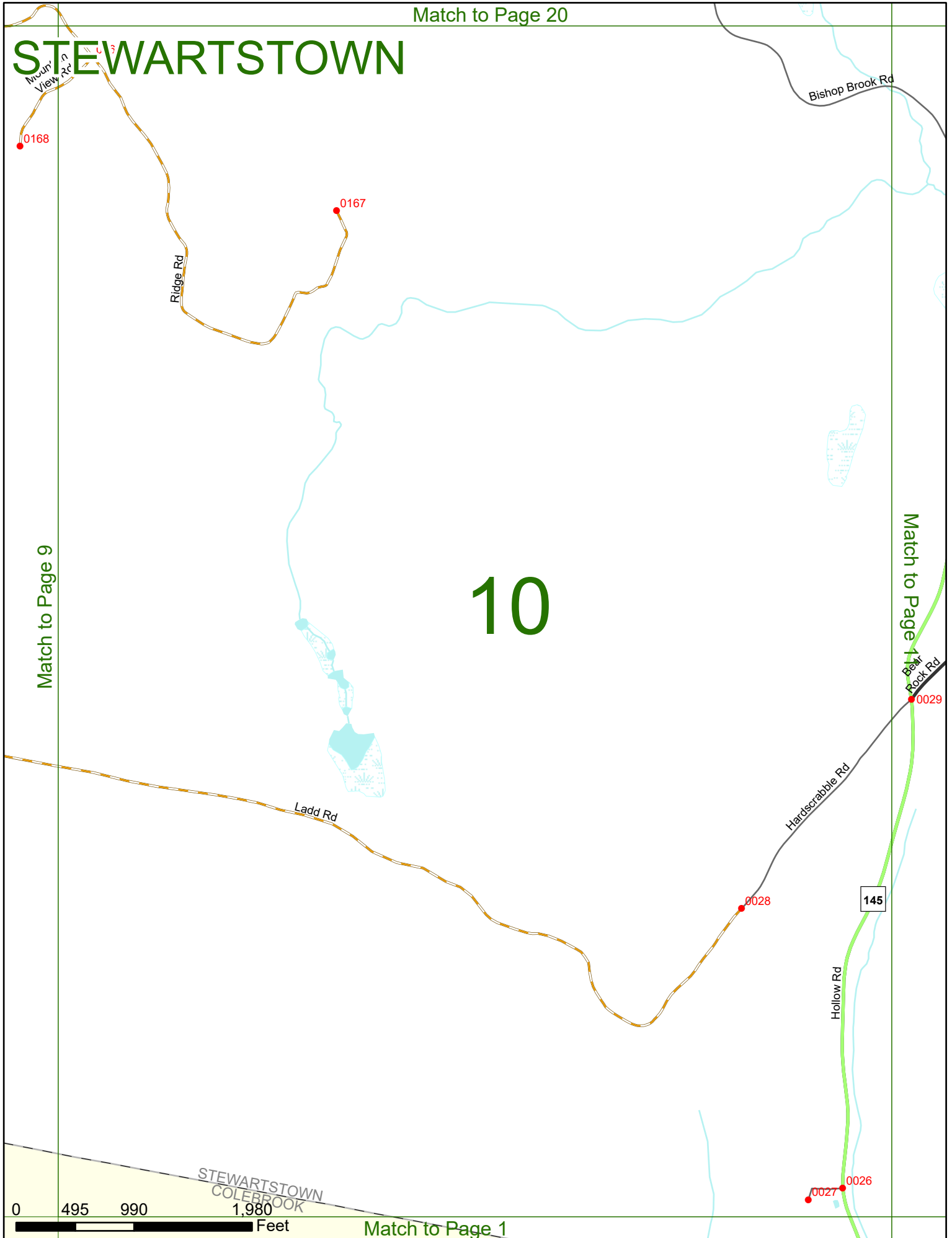
# 10

Match to Page 9

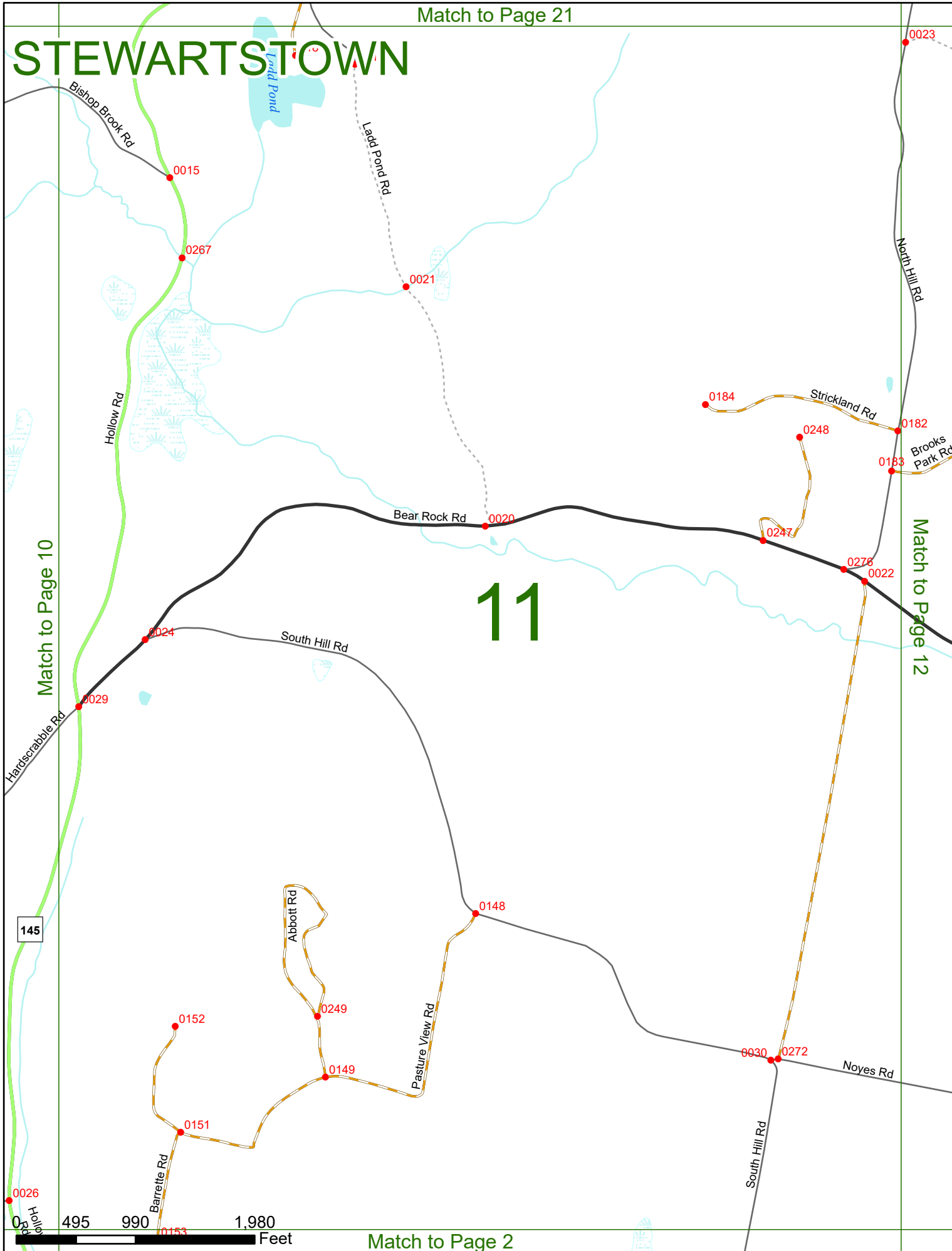
Match to Page 11



Match to Page 1



# STEWARTSTOWN



Match to Page 10

Match to Page 12

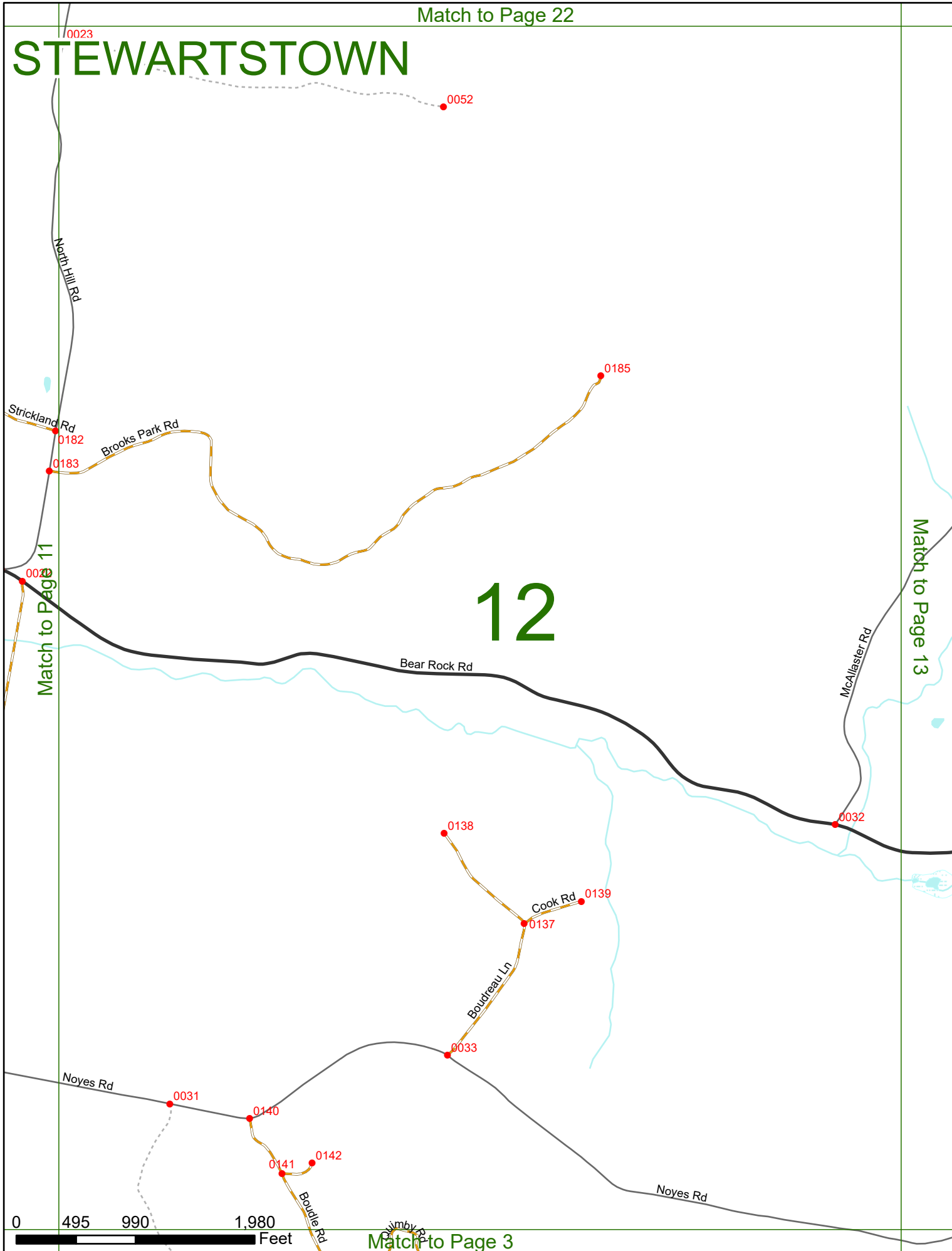
# 11

145



# STEWARTSTOWN

# 12



Match to Page 11

Match to Page 13

Match to Page 3

0 495 990 1,980 Feet

# STEWARTSTOWN

Match to Page 12

Holmes Ln 0146

Mudger Mountain Rd 0211

# 13

Match to Page 12

Match to Page 14

0051

0260

McAllister Rd

Bear Rock Rd

0035

0271

0037

0036

Deadwater Rd

Guy Placey Rd

Bear Rock Rd

0265

Bear Rock Bog

0038

Noyes Rd

0 495 990 1,980 Feet

Match to Page 4



Match to Page 24

# STEWARTSTOWN

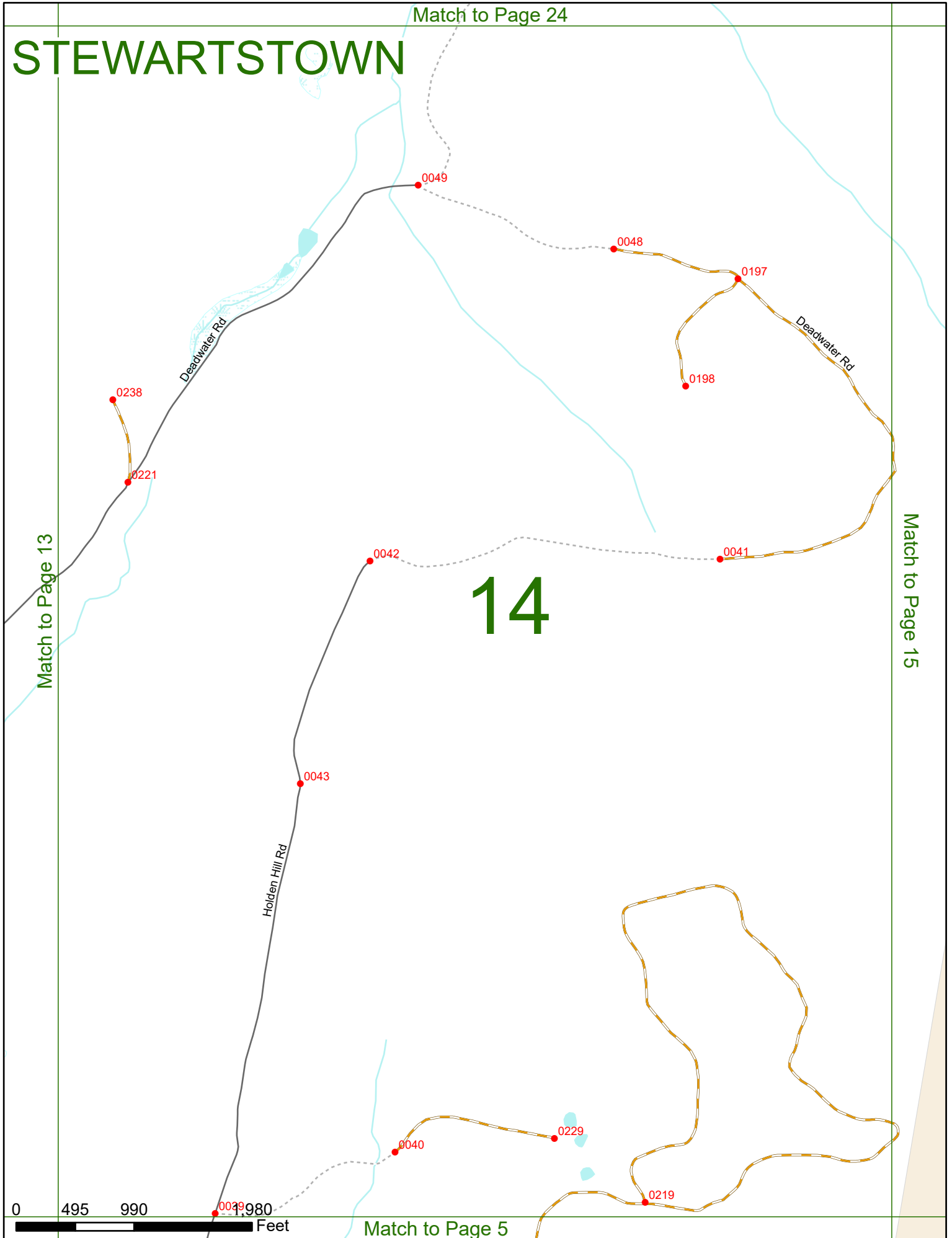
# 14

Match to Page 13

Match to Page 15

0 495 990 1980 Feet

Match to Page 5

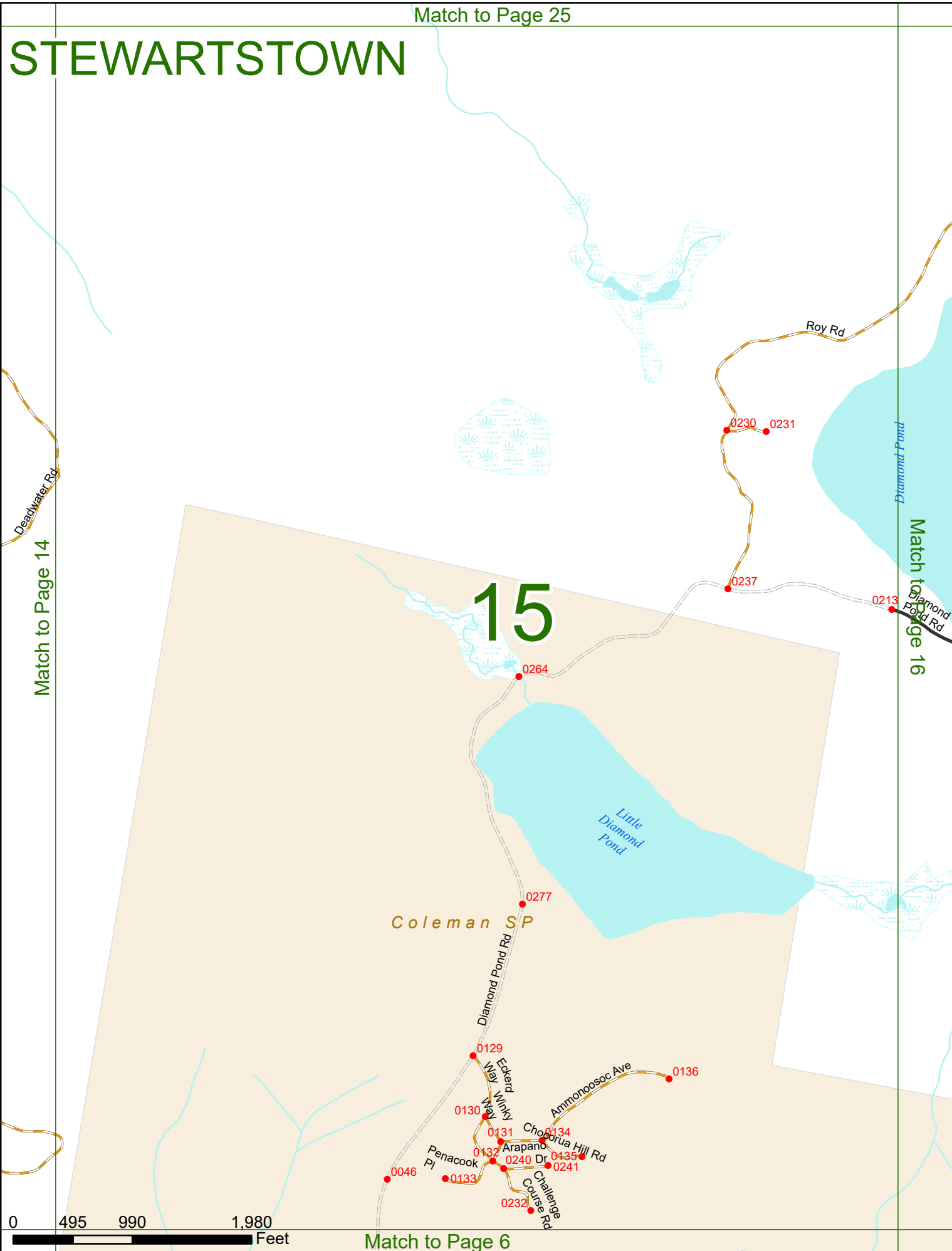


# STEWARTSTOWN

Match to Page 14

Match to Page 16

# 15



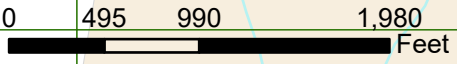
*Coleman Sp*

Little Diamond Pond

Diamond Pond

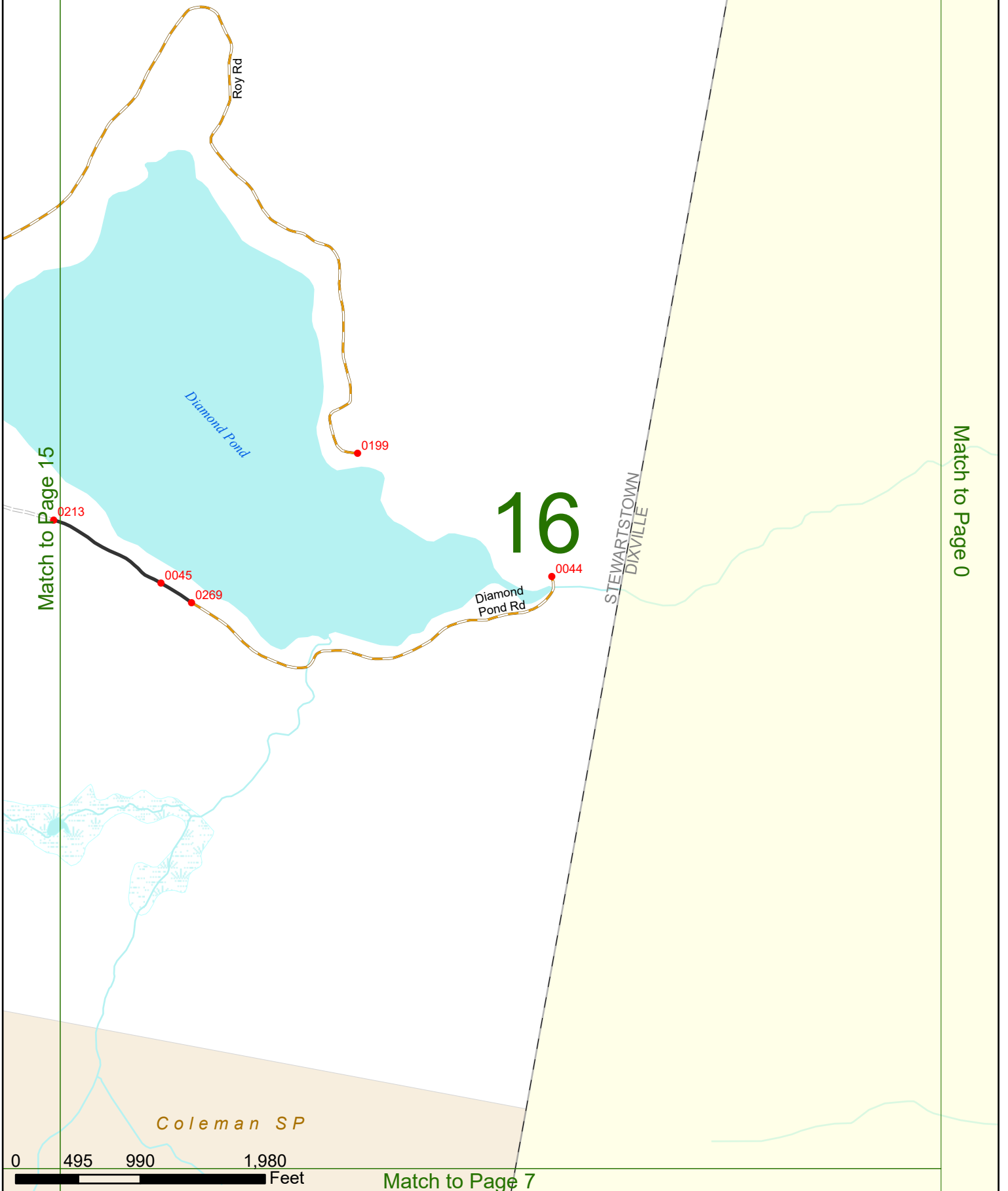
Roy Rd

Deadwater Rd



Match to Page 6

# STEWARTSTOWN



Match to Page 0

Match to Page 27

# STEWARTSTOWN

Match to Page 0

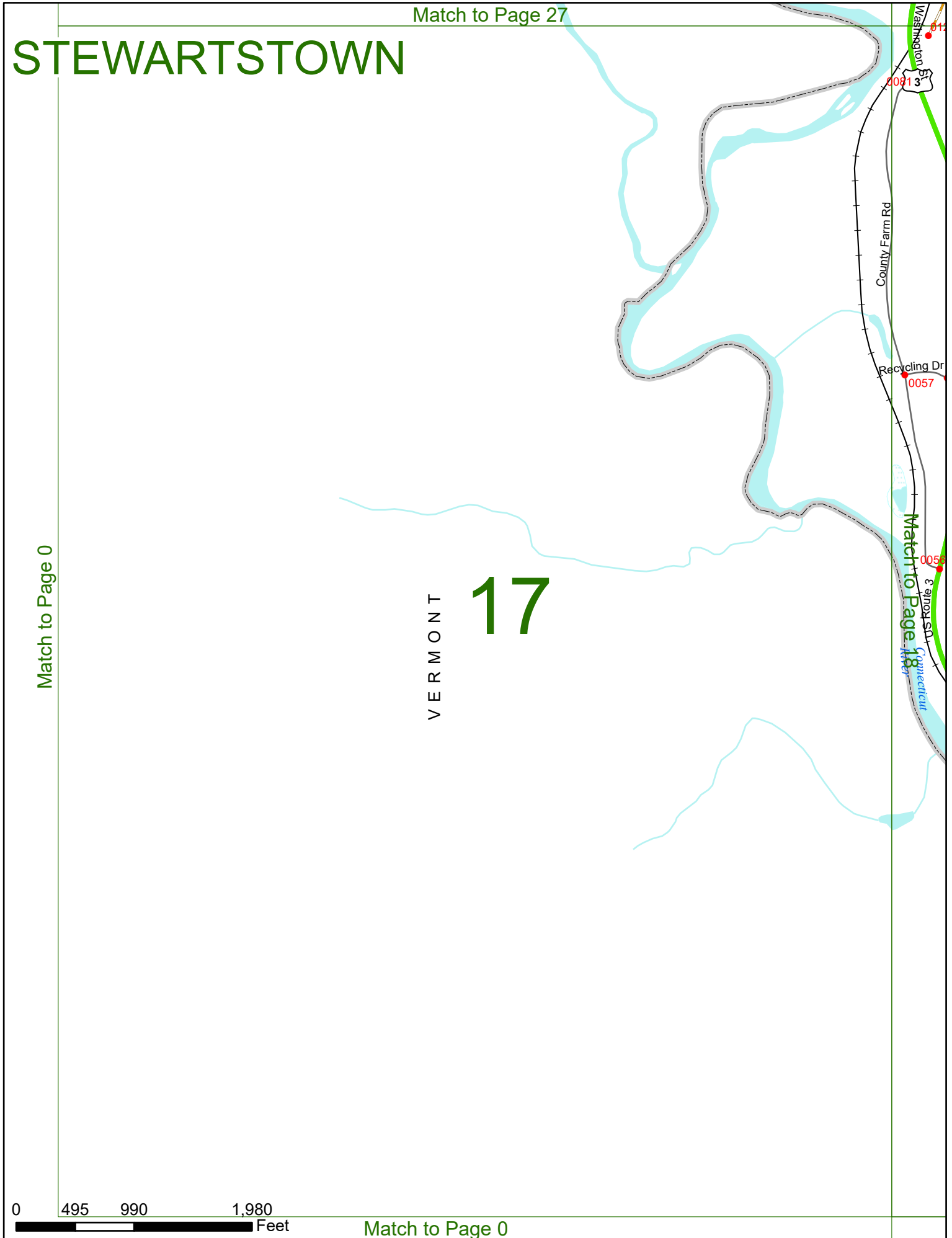
VERMONT  
17

Match to Page 18

Washington  
0081  
County Farm Rd  
Recycling Dr  
0057  
3  
Route 3  
Cynectricum  
0055

0 495 990 1,980 Feet

Match to Page 0



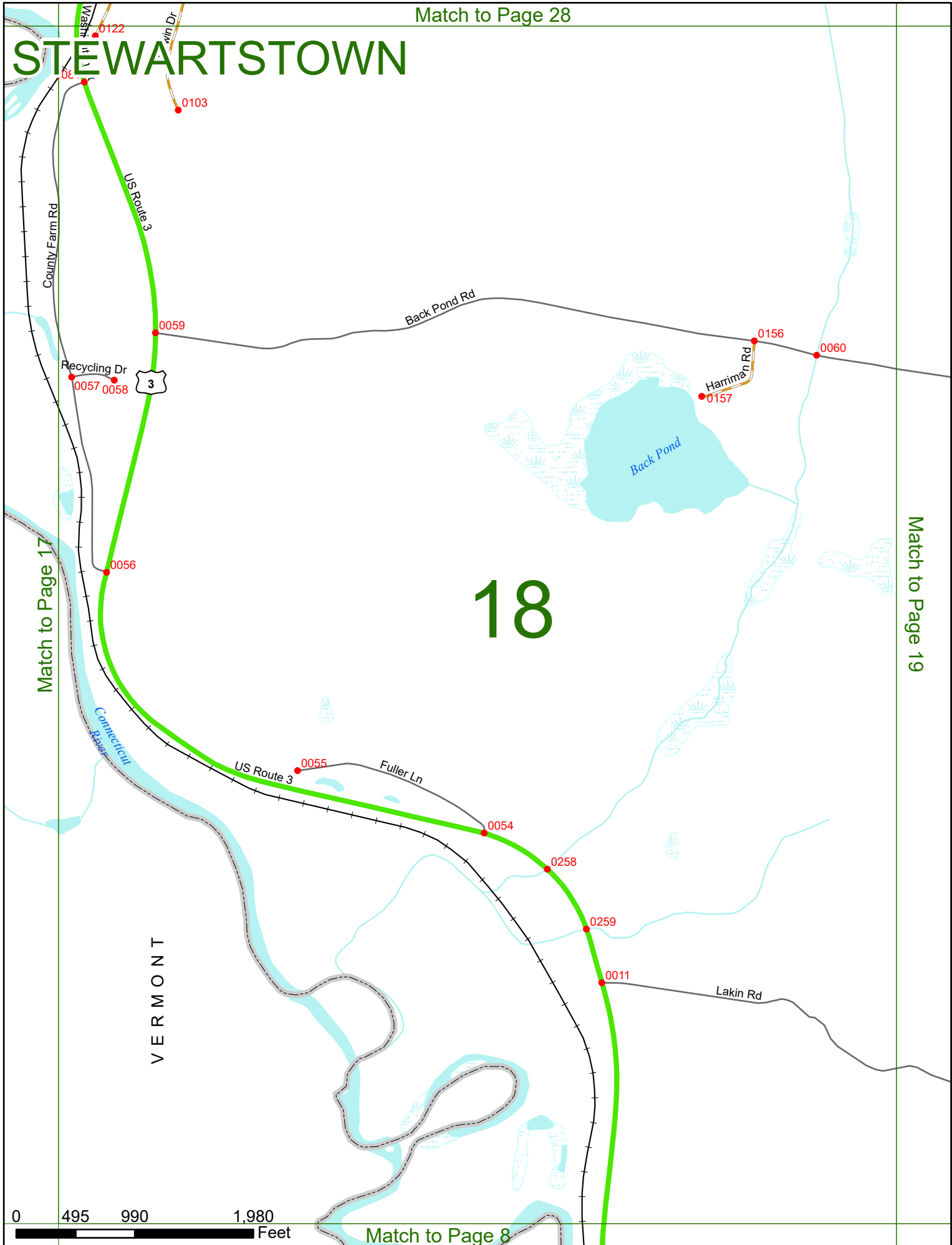
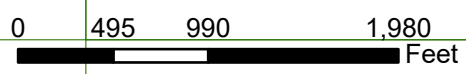
# STEWARTSTOWN

# 18

Match to Page 17

Match to Page 19

VERMONT



# STEWARTSTOWN

# 19

Match to Page 18

Match to Page 20

Match to Page 9

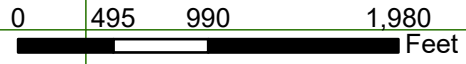
Back Pond Rd 0061

Bishop Brook Rd 0093

0177  
0176  
Spruce Rd  
Spencer Rd  
0174  
Hill Rd  
0175  
0173

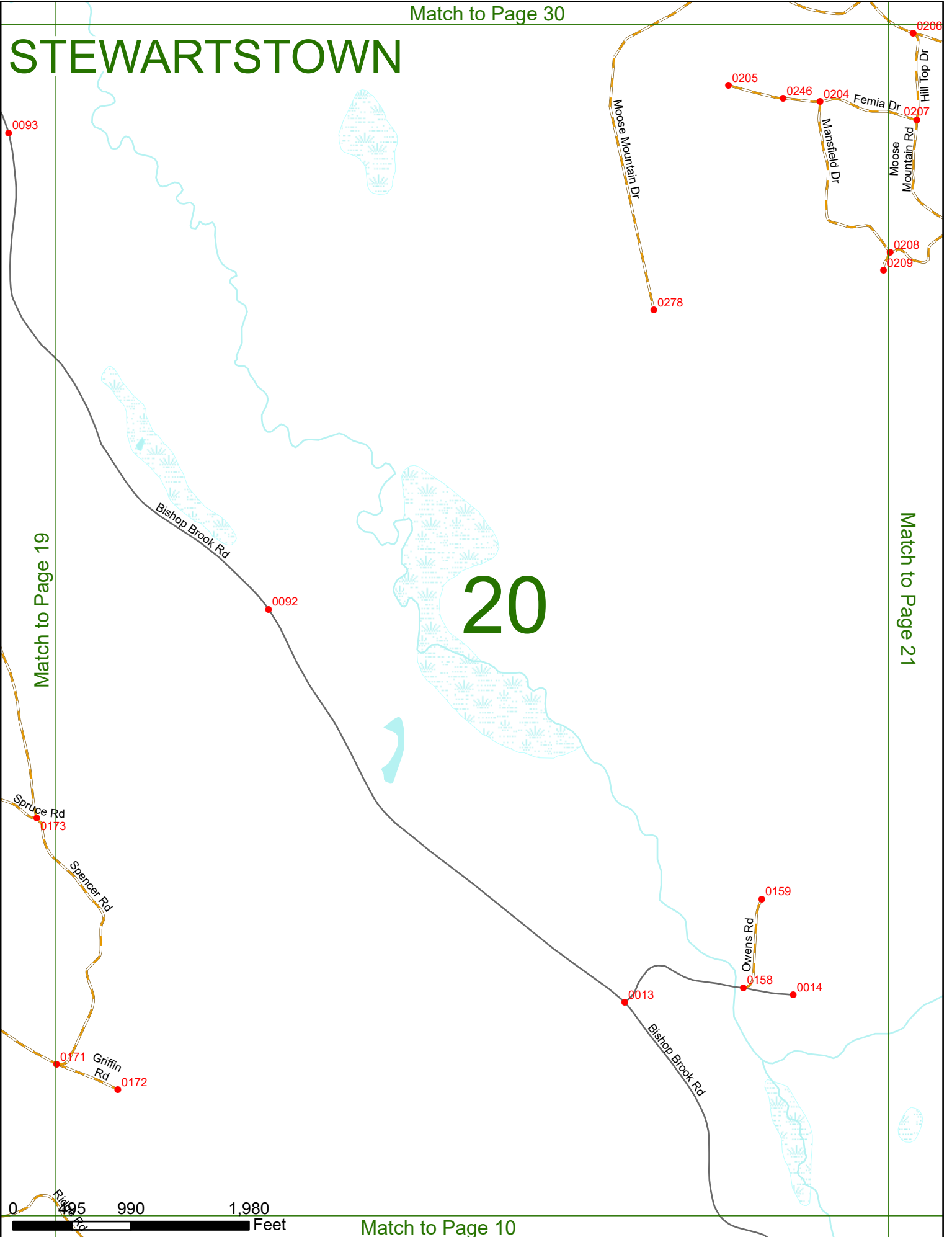
0062  
0012  
Lakin Rd  
Piper Hill Rd

Griffin Rd  
0163  
0164  
0171  
0165  
Ridge Rd  
0162



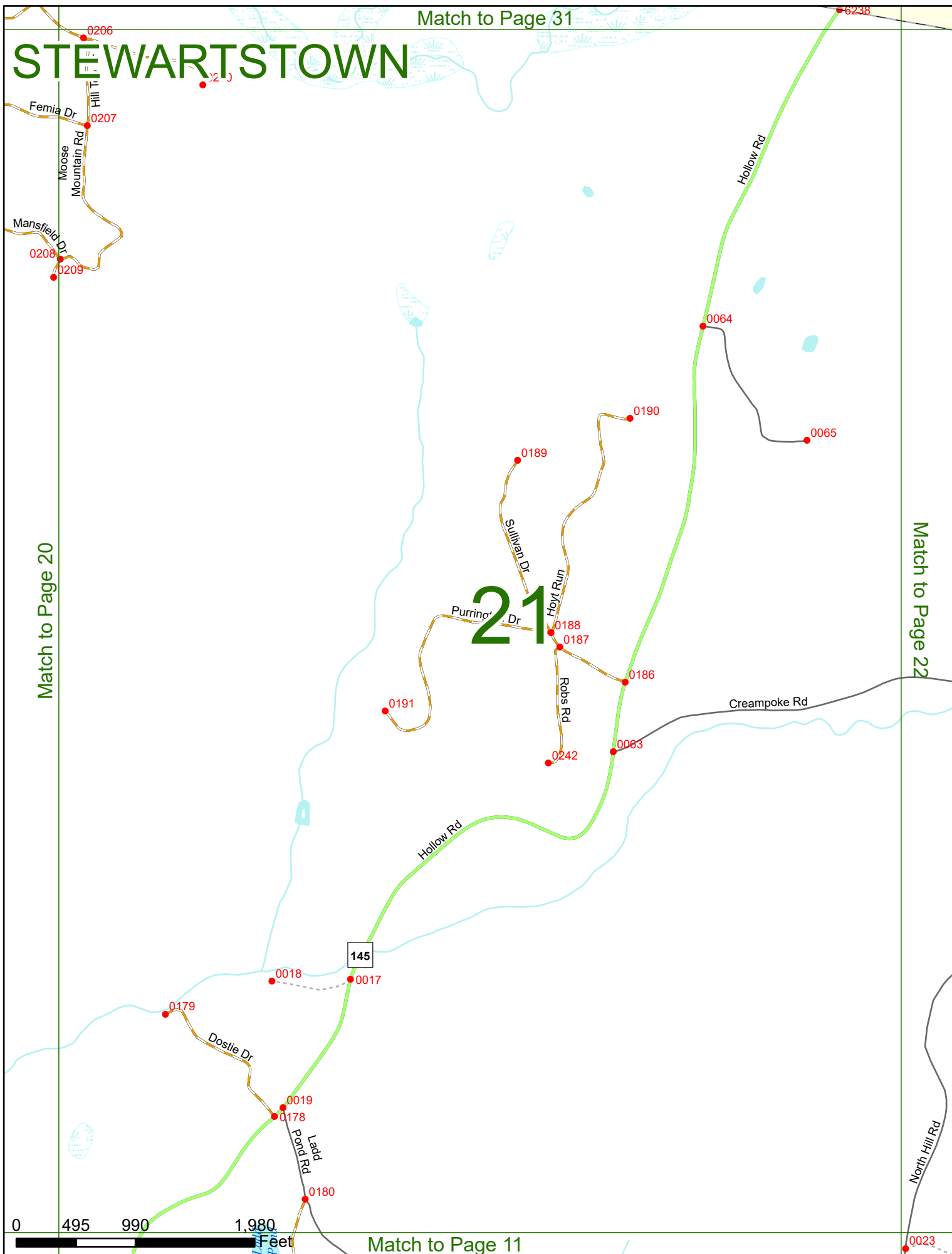
# STEWARTSTOWN

# 20



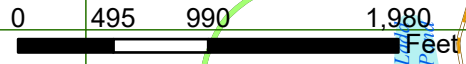
Match to Page 31

# STEWARTSTOWN



Match to Page 20

Match to Page 22



Match to Page 11



Match to Page 32

# STEWARTSTOWN

Grandview Dr  
0017

CLARKSVILLE  
STEWARTSTOWN

Old County Rd

0070

East Rd

0257

0071

0069

Gould Rd

0068

Moyes Rd  
0284  
0283  
0285  
0066

Creampoke Rd

# 22

North Hill Rd

Match to Page 21

Match to Page 23

0 495 990 1,980 Feet

Match to Page 12

# STEWARTSTOWN



CLARKSVILLE  
STEWARTSTOWN

Ferguson Rd

0001

0193

0192

0075

0218

0073

0280

0279

# 23

Scat St

Weir Rd

Haynes Rd

Creampoke Rd

0281

0282  
0072

Metallak Rd

0195

Mudget Mountain Rd

0050

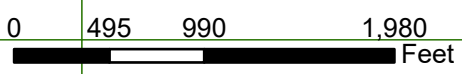
McAllister Rd

0196

Holmes Ln

Match to Page 22

Match to Page 24



# STEWARTSTOWN

Hedgehog Rd

0125

CLARKSVILLE  
STEWARTSTOWN

# 24

Match to Page 25

Match to Page 23

0076

Haynes Rd

0194

0077

0079

0078



Match to Page 0

# STEWARTSTOWN

Hedgehog Rd

CLARKSVILLE  
STEWARTSTOWN

# 25

Match to Page 24

Match to Page 26

0 495 990 1,980 Feet

Match to Page 15

Match to Page 0

# STEWARTSTOWN

Heq 00

# 26

Match to Page 25

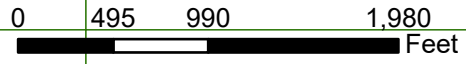
Match to Page 0

Bobcat Trl

0118

CLARKSVILLE  
STEWARTSTOWN

STEWARTSTOWN  
DIXVILLE



Match to Page 16

# STEWARTSTOWN

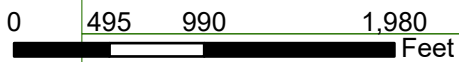
CANADA

# 27

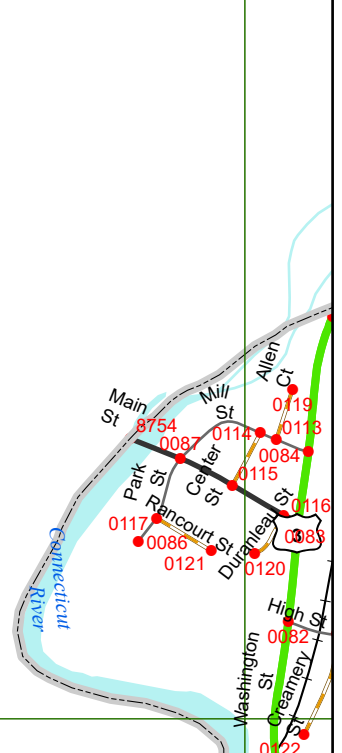
VERMONT

Match to Page 0

Match to Page 28



Match to Page 17



# STEWARTSTOWN

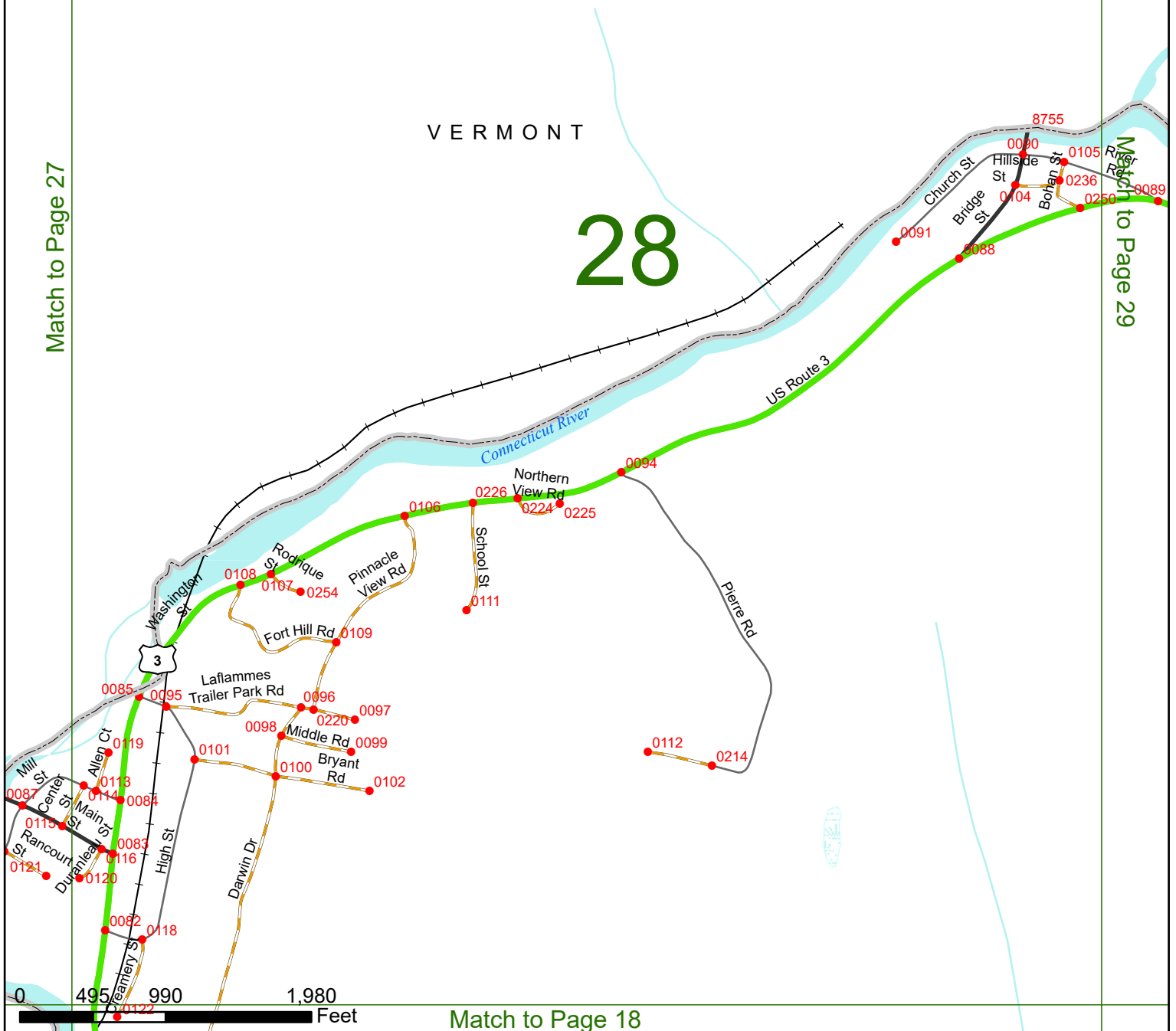
CANADA

VERMONT

# 28

Match to Page 27

Match to Page 29



Match to Page 0

# STEWARTSTOWN

CANADA

Halls Stream Rd

8420

VERMONT

# 29

Connecticut River

Match to Page 30

Route 3

Match to Page 28

Bohan St  
0105  
0736  
0250  
River Rd  
0089

3

US Route 3

Howland Rd 0035  
River Rd 0095  
0034  
0108  
0032 West Rd  
0109  
0033

CLARKSVILLE  
STEWARTSTOWN

Bishop Brook Rd

0080

6237

0 495 990 1,980 Feet

Match to Page 19



Match to Page 0

# STEWARTSTOWN

Old Canaan Rd  
CLARKSVILLE  
PITTSBURG

8479 0041

VERMONT

US Route 3  
3

0030  
0031

Haynes Rd

Match to Page 29

# 30

Match to Page 31

0029 0028 West Rd 0027 0026

Wiswell Rd  
Back Farm Rd

0075 0068

Moose Mountain Rd

West Rd

0133

Heron Hill Rd

0132

0093  
Gravel Pit Rd

0039

High Loop Rd

0073

0040

Sap Hill Rd

0074

0037

CLARKSVILLE  
STEWARTSTOWN

6240

Circle Dr

0200

Moose Mountain Dr

0202

0201

Hill Top Dr  
0206

0 495 990 1,980 Feet

Match to Page 20

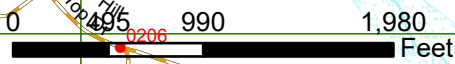
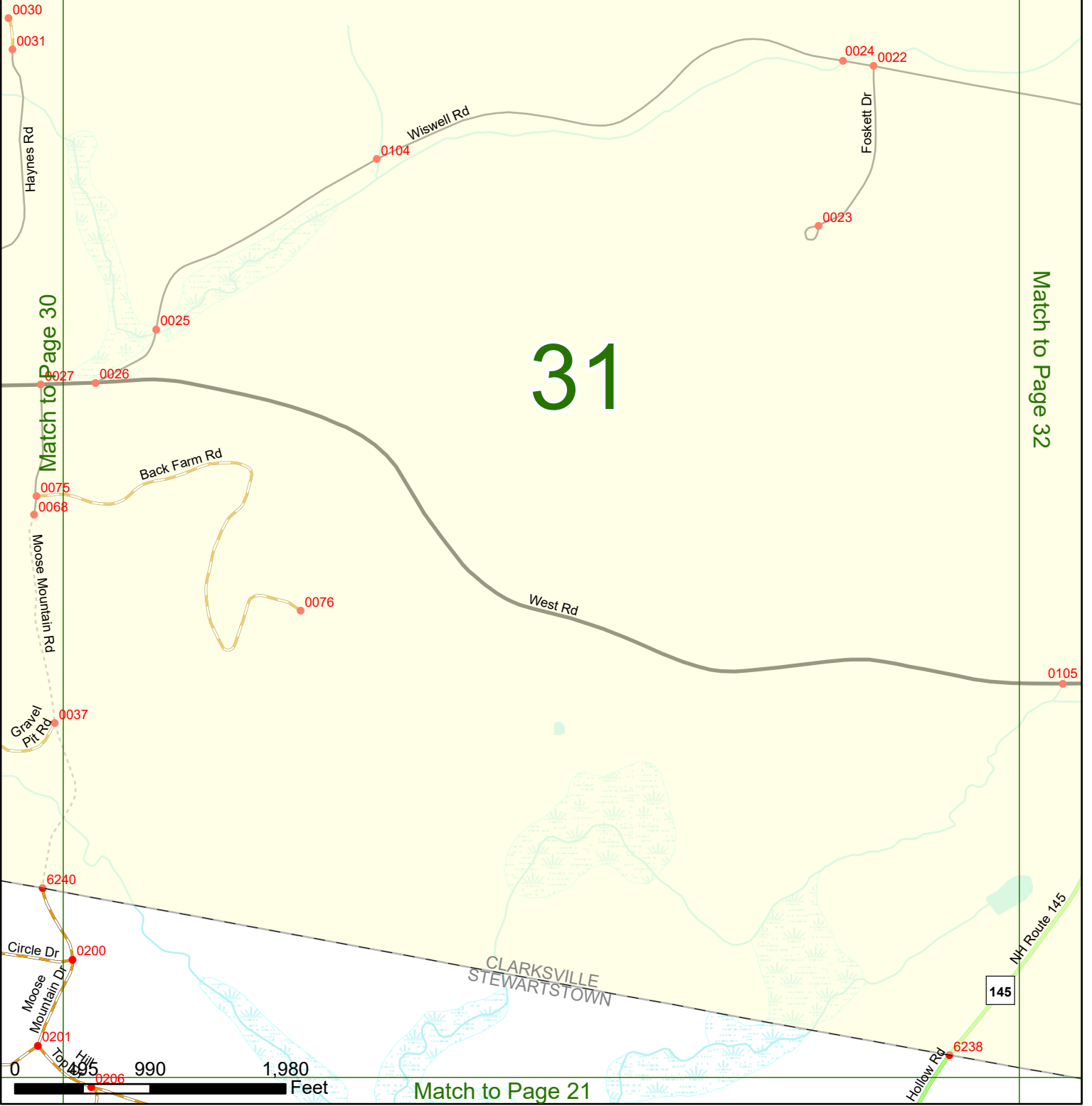
# STEWARTSTOWN

# 31

Match to Page 32

Match to Page 30

Match to Page 21



145

CLARKSVILLE  
STEWARTSTOWN


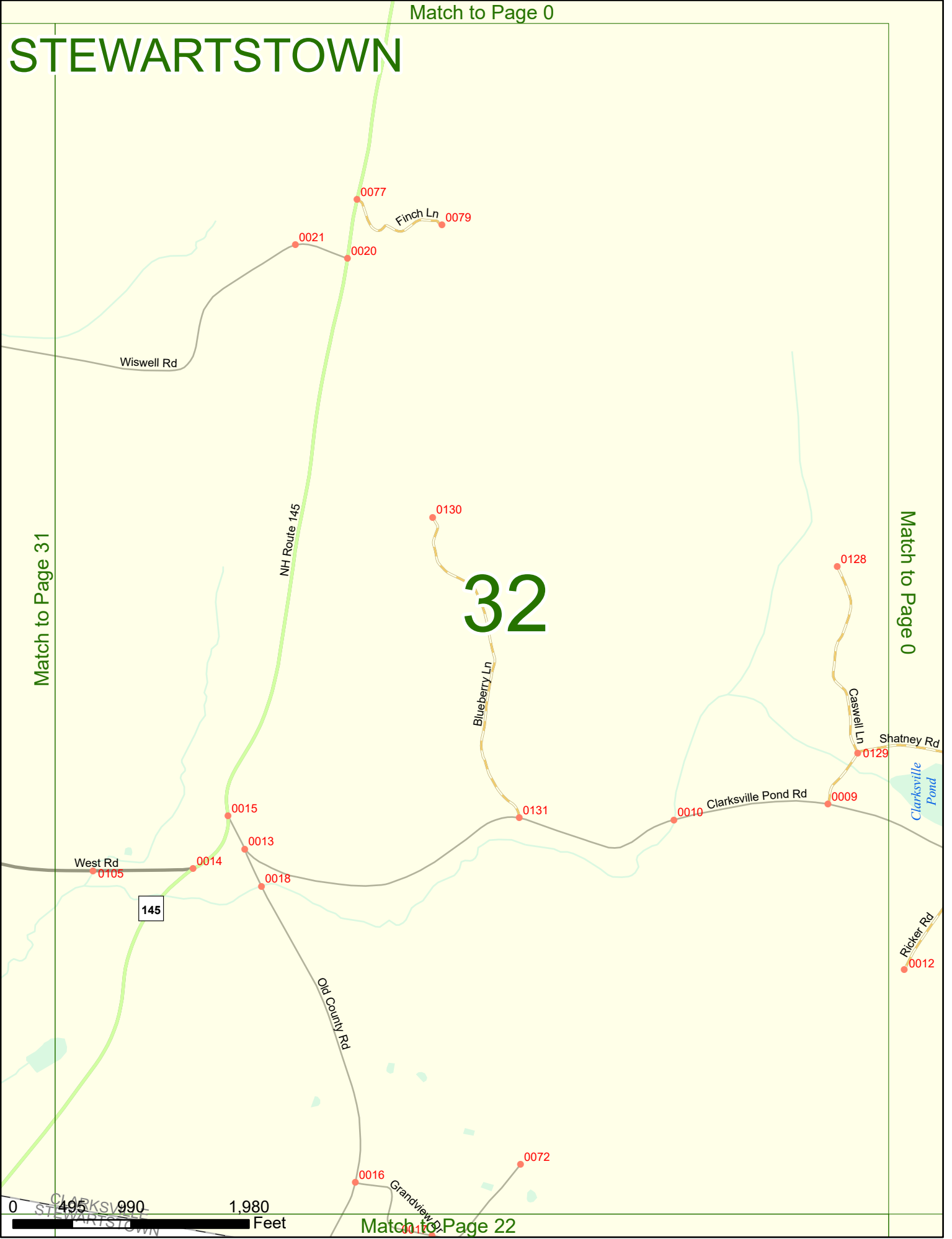
Match to Page 0

# STEWARTSTOWN

Match to Page 31

Match to Page 0

# 32



Match to Page 22