



Maps and data sets are not guaranteed to be free from errors and omissions. Data is in a constant state of update and correction by various groups and agencies. Information displayed on this map is the best available at the time of publication.

# 2025 Nodal Reference Bookmap

## LEGEND



NHDOT will accept crash locations based on the State of NH Uniform Police Traffic Accident Report.

Crash occurred on:

**Option 1**     Street Address  
                   123 Main Street

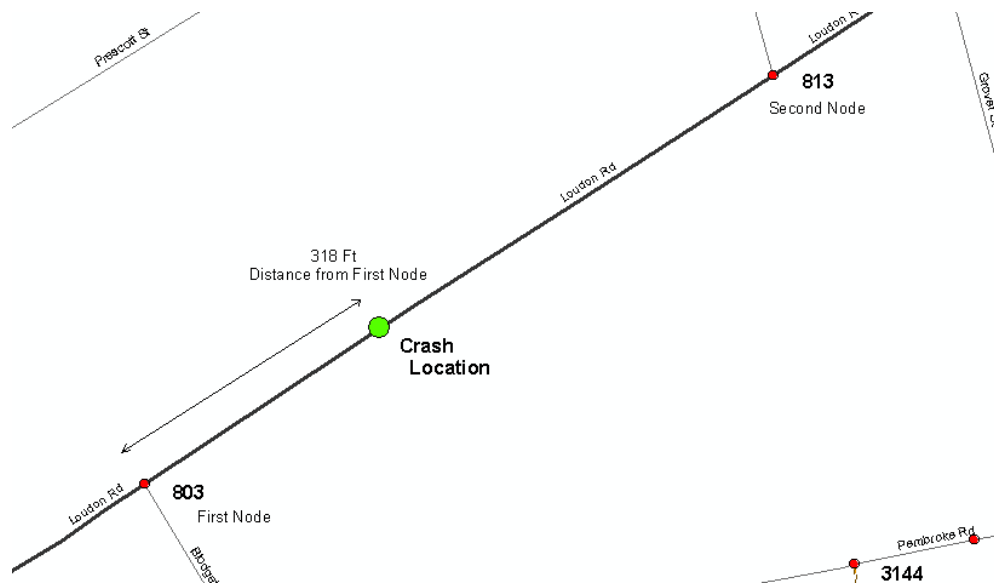
**Option 2**     Route No and/or     Distance from             NESW             Intesecting Road, Bridge,  
                   Street name             Intersecting Street                                     Town/County line  
                   Main Street                     500                     E                     Oak Street

**Option 3**     First Node                     Distance from First Node                     Second Node  
                   515                                     212                                     632

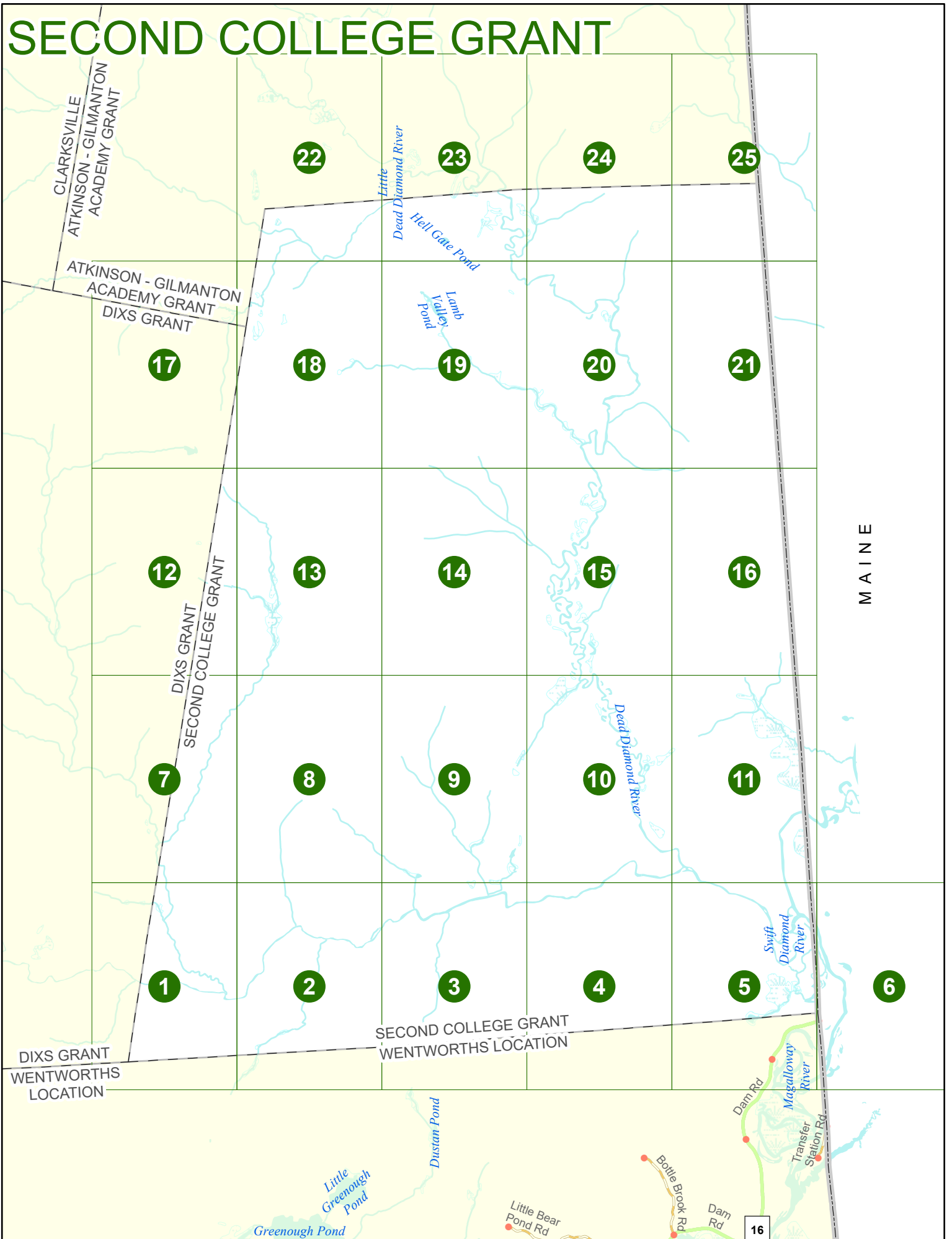
**Option 4**     Route No and/or             Mile Marker on Interstate Only             NESW             Mile (Marker)  
                   Street name  
                   189S                                     700 feet                                     S                     36.8

**Option 3 – Example**

Street Name                     Loudon Road  
First Node                             803  
Distance from First Node             318 Ft  
Second Node                             813



# SECOND COLLEGE GRANT



Match to Page 7

# SECOND COLLEGE GRANT

Match to Page 0

Match to Page 2

1

Swift Diamond River

DIXS GRANT  
SECOND COLLEGE GRANT

DIXS GRANT  
WENTWORTHS LOCATION

SECOND COLLEGE GRANT  
WENTWORTHS LOCATION

0 495 990 1,980 Feet

Match to Page 0

# SECOND COLLEGE GRANT

Swift Diamond River

2

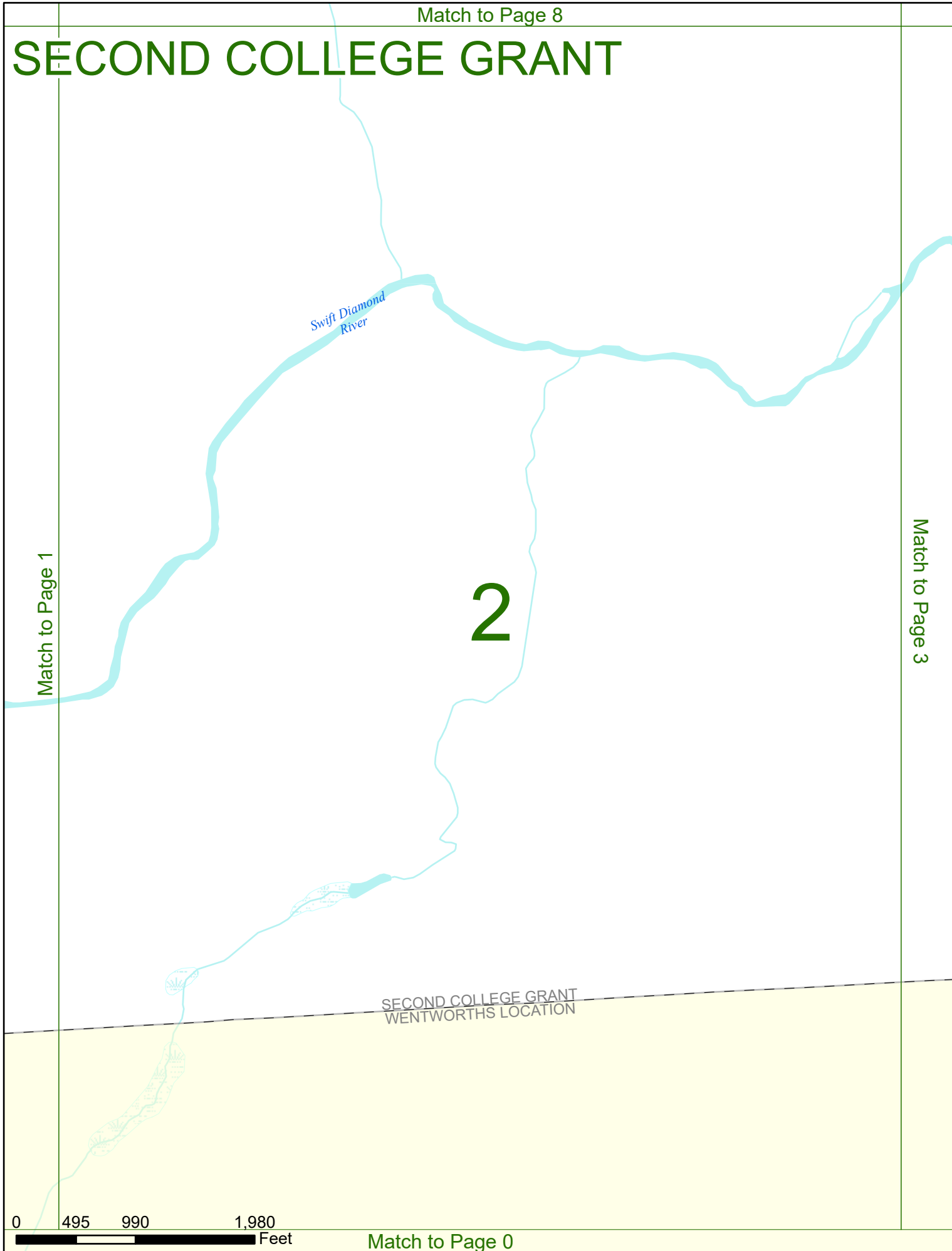
Match to Page 1

Match to Page 3

SECOND COLLEGE GRANT  
WENTWORTHS LOCATION

0 495 990 1,980 Feet

Match to Page 0



Match to Page 9

# SECOND COLLEGE GRANT

Swift Diamond River

3

Match to Page 2

Match to Page 4

SECOND COLLEGE GRANT  
WENTWORTHS LOCATION

0 495 990 1,980 Feet

Match to Page 0

Match to Page 10

# SECOND COLLEGE GRANT

Swift Diamond River

Match to Page 3

Match to Page 5

# 4

SECOND COLLEGE GRANT  
WENTWORTHS LOCATION

0 495 990 1,980 Feet

Match to Page 0

# SECOND COLLEGE GRANT

Match to Page 4

# 5

Match to Page 6

SECOND COLLEGE GRANT  
WENTWORTHS LOCATION

8021

16

0005

Dam Rd

Magalloway River

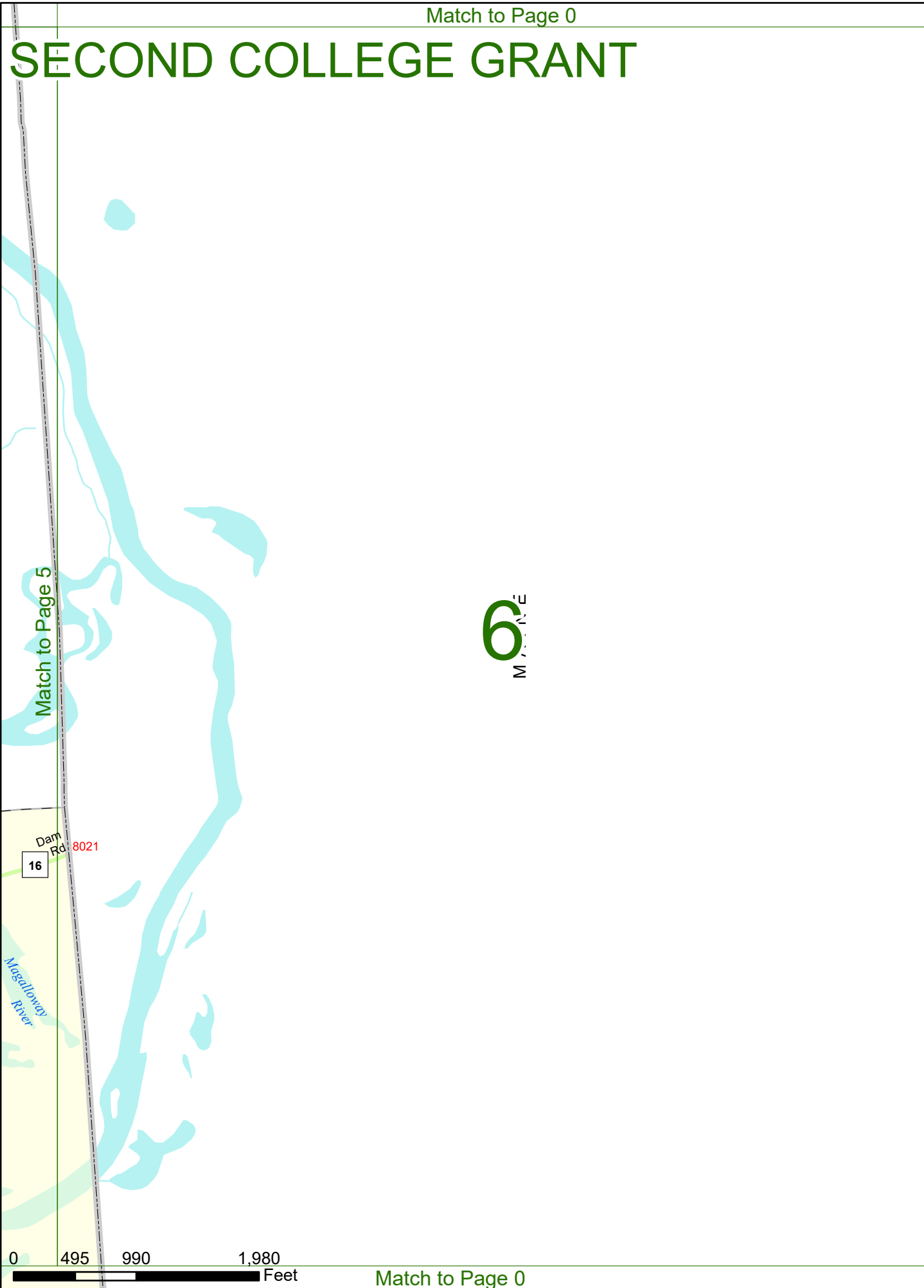
Swift Diamond River

0 495 990 1,980 Feet

Match to Page 0



# SECOND COLLEGE GRANT



Match to Page 5

6  
M A G A L L O W A Y

Match to Page 0

0 495 990 1,980 Feet

Match to Page 0

Match to Page 12

# SECOND COLLEGE GRANT

Match to Page 0

# 7

DIXS GRANT  
SECOND COLLEGE GRANT

Match to Page 8

0 495 990 1,980 Feet

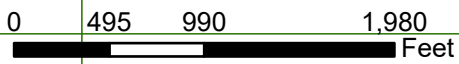
Match to Page 1

# SECOND COLLEGE GRANT

8

Match to Page 7

Match to Page 9



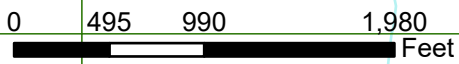
Match to Page 2

# SECOND COLLEGE GRANT

9

Match to Page 8

Match to Page 10



Match to Page 3

Match to Page 15

# SECOND COLLEGE GRANT

10

Dead Diamond River

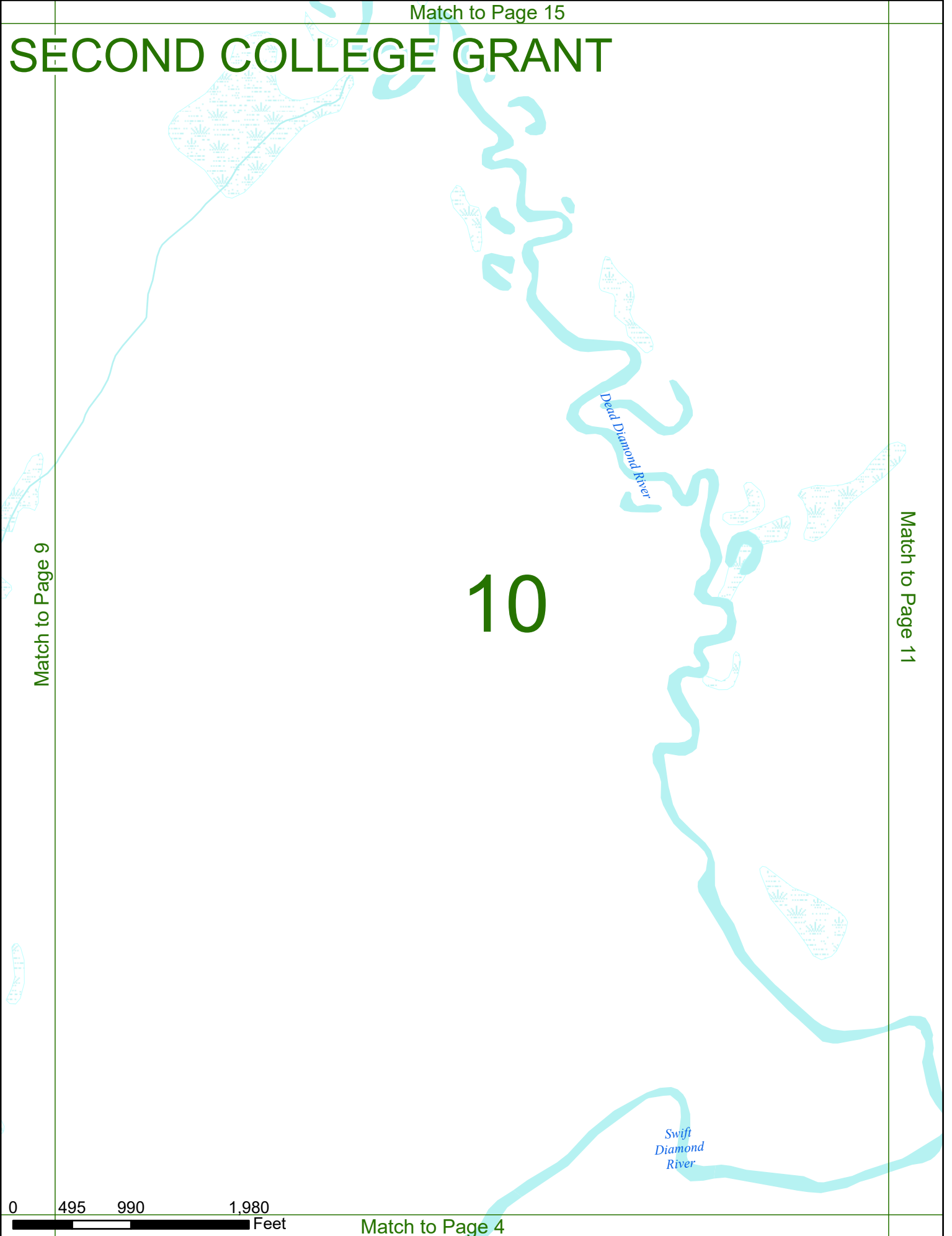
Swift Diamond River

Match to Page 9

Match to Page 11

0 495 990 1,980 Feet

Match to Page 4



# SECOND COLLEGE GRANT

11

M A I N E  
Match to Page 0

Match to Page 10

Match to Page 5



Dead  
Diamond River

St. George  
River


# SECOND COLLEGE GRANT

12

Match to Page 0

Match to Page 13

DIXS GRANT  
SECOND COLLEGE GRANT



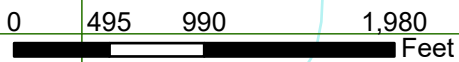
Match to Page 7

# SECOND COLLEGE GRANT

13

Match to Page 12

Match to Page 14



Match to Page 8



Match to Page 19

# SECOND COLLEGE GRANT

Match to Page 13

Match to Page 15

# 14

0 495 990 1,980 Feet

Match to Page 9

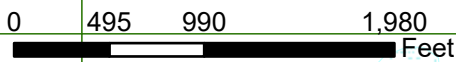
# SECOND COLLEGE GRANT

Match to Page 14

Match to Page 16

# 15

*Dead Diamond River*



Match to Page 10

Match to Page 21

# SECOND COLLEGE GRANT

Match to Page 15

# 16

M A I N E

Match to Page 0

0 495 990 1,980 Feet

Match to Page 11

# SECOND COLLEGE GRANT


Match to Page 0

Match to Page 18

17

ATKINSON - GILMANTON  
ACADEMY GRANT  
DIXS GRANT

DIXS GRANT  
SECOND COLLEGE GRANT



Match to Page 12

# SECOND COLLEGE GRANT

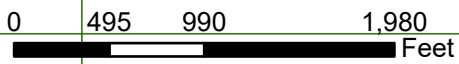
ATKINSON - GILMANTON  
ACADEMY GRANT  
SECOND COLLEGE GRANT

Match to Page 17

DIXS GRANT  
SECOND COLLEGE GRANT

18

Match to Page 19



Match to Page 13

# SECOND COLLEGE GRANT

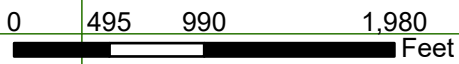
Dead  
Diamond River

Lamb Valley  
Pond

# 19

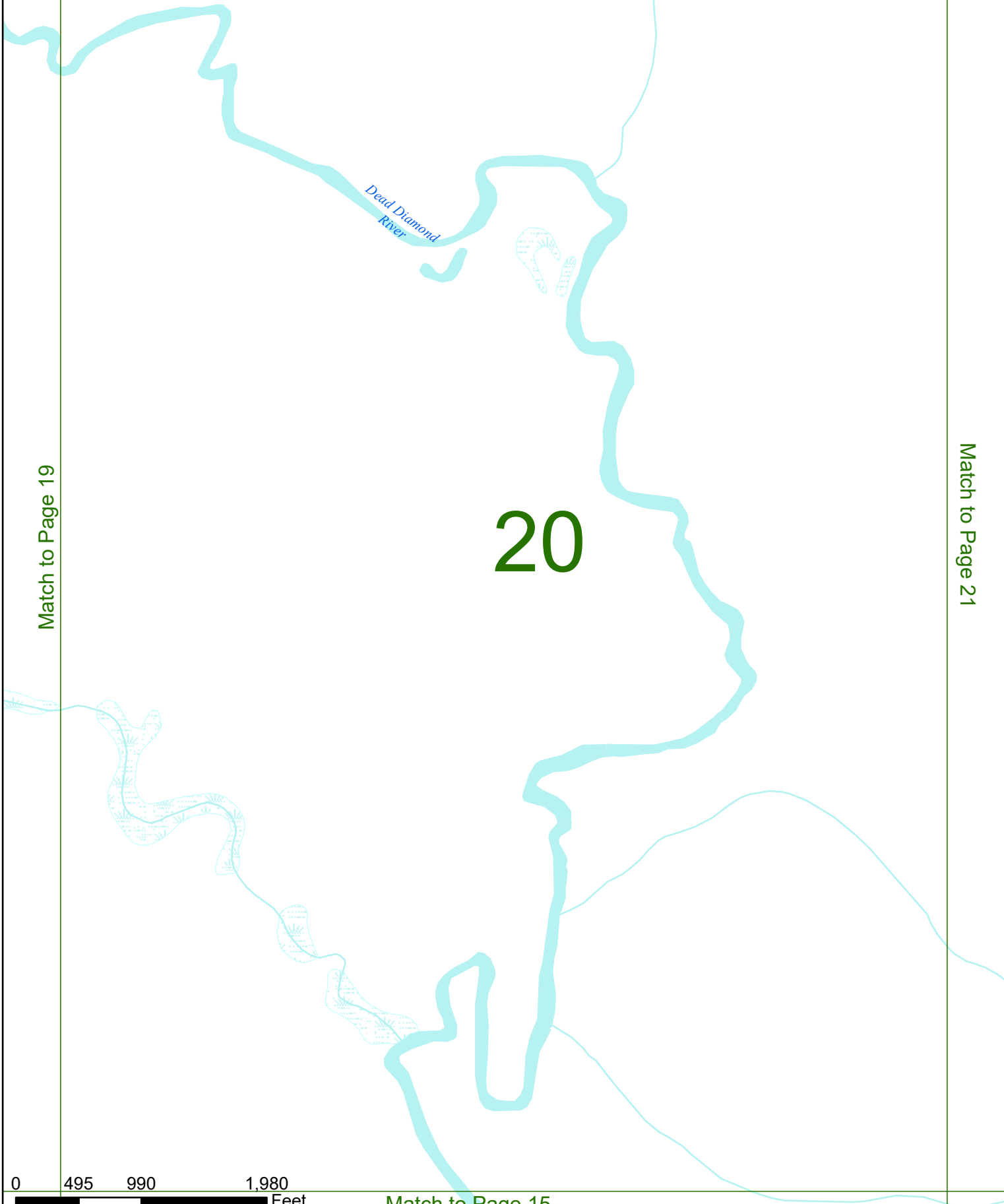
Match to Page 18

Match to Page 20



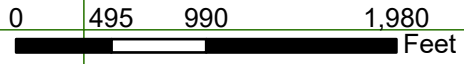
Match to Page 14

# SECOND COLLEGE GRANT



Match to Page 19

Match to Page 21



Match to Page 15

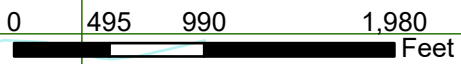
# SECOND COLLEGE GRANT

Match to Page 20

# 21

M A I N E

Match to Page 0



Match to Page 16



Match to Page 0

# SECOND COLLEGE GRANT

Match to Page 0


Match to Page 23

# 22

ATKINSON - GILMANTON  
ACADEMY GRANT  
SECOND COLLEGE GRANT

S. Branch Little Dead  
Diamond

Little  
Dead Diamond River



Match to Page 18

# SECOND COLLEGE GRANT

Match to Page 22

Match to Page 24

## 23

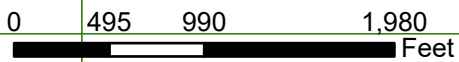
Little Dead  
Diamond River

S. Branch Little  
Dead Diamond

ATKINSON - GILMANTON  
ACADEMY GRANT  
SECOND COLLEGE GRANT

Dead Diamond River

Hell  
Gate  
Pond



Match to Page 19

# SECOND COLLEGE GRANT

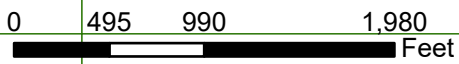
Match to Page 23

Match to Page 25

# 24

ATKINSON - GILMANTON  
ACADEMY GRANT  
SECOND COLLEGE GRANT

Dead Diamond  
River



Match to Page 20

Match to Page 0

# SECOND COLLEGE GRANT

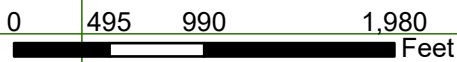
Match to Page 24

# 25

MAINE

Match to Page 0

ATKINSON - GILMANTON  
ACADEMY GRANT  
SECOND COLLEGE GRANT



Match to Page 21