

















Maps and data sets are not guaranteed to be free from errors and omissions. Data is in a constant state of update and correction by various groups and agencies. Information displayed on this map is the best available at the time of publication.

2025 Nodal Reference Bookmap

LEGEND

Divided Highway Limited Access	Turnpike Toll Road	U.S. Route	N.H. Route
			
State Roads (Carries NO Route Number)	Local Roads	Class 6 Roads (Not Maintained)	Private Roads
			
	State Line		Lakes & Ponds
	County Line		State Parks
	Town Line		National & State Forests
	Rivers & Streams		Reference Nodes

NHDOT will accept crash locations based on the State of NH Uniform Police Traffic Accident Report.

Crash occurred on:

Option 1 Street Address
 123 Main Street

Option 2 Route No and/or Distance from NESW Intesecting Road, Bridge,
 Street name Intersecting Street Town/County line
 Main Street 500 E Oak Street

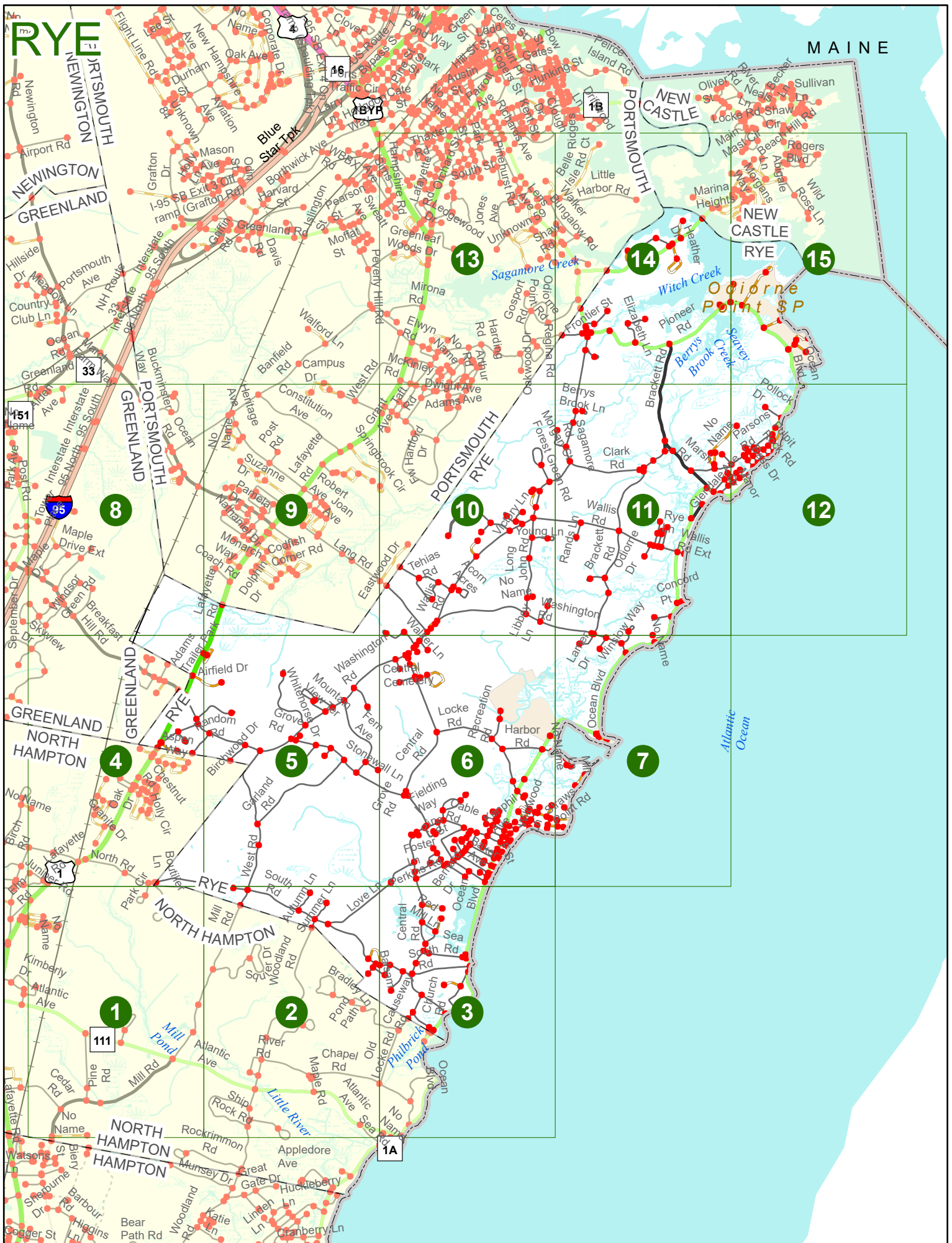
Option 3 First Node Distance from First Node Second Node
 515 212 632

Option 4 Route No and/or Mile Marker on Interstate Only NESW Mile (Marker)
 Street name
 189S 700 feet S 36.8

Option 3 – Example

Street Name Loudon Road
First Node 803
Distance from First Node 318 Ft
Second Node 813

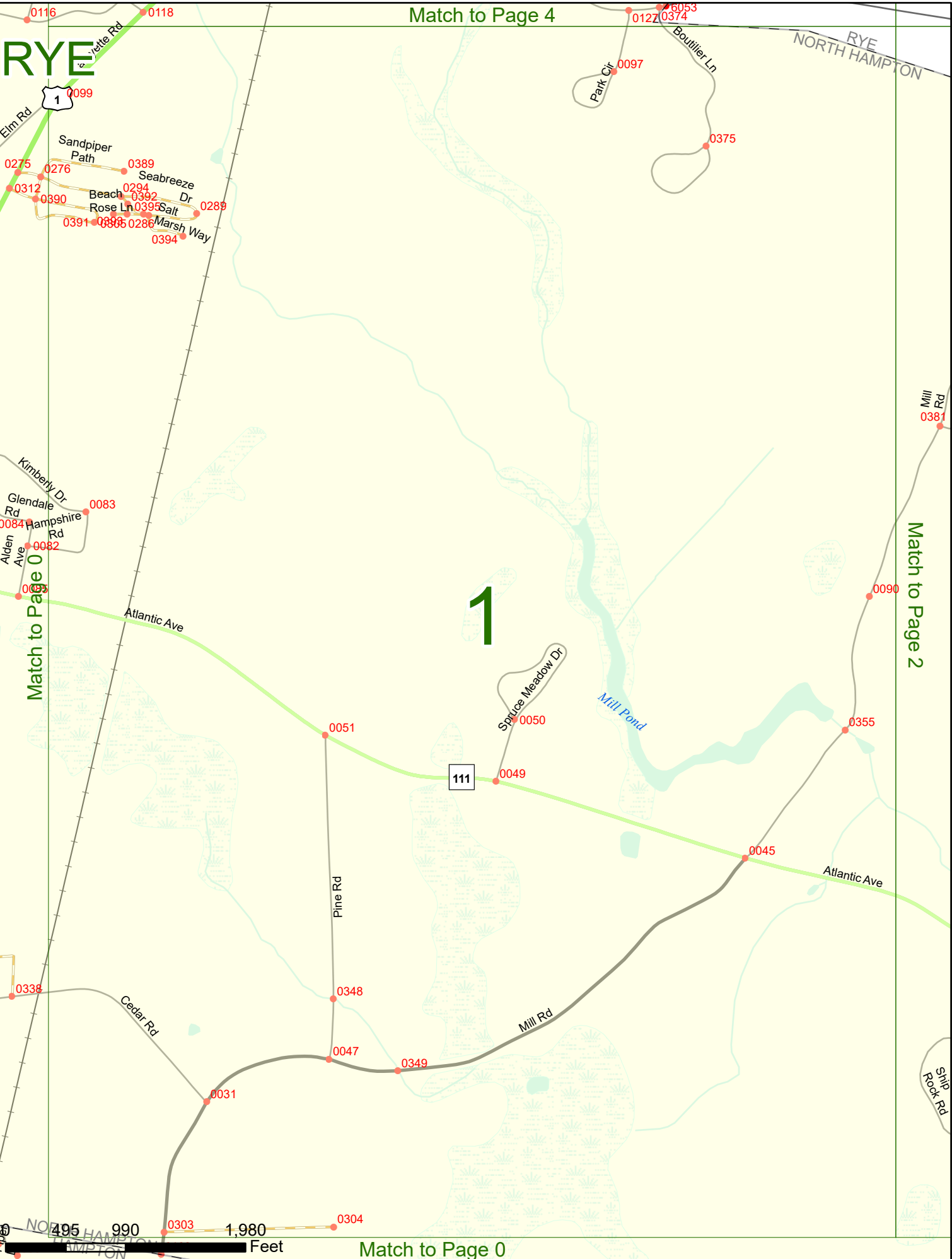




Match to Page 4

RYE

RYE
NORTH HAMPTON



Match to Page 0

Match to Page 2

1

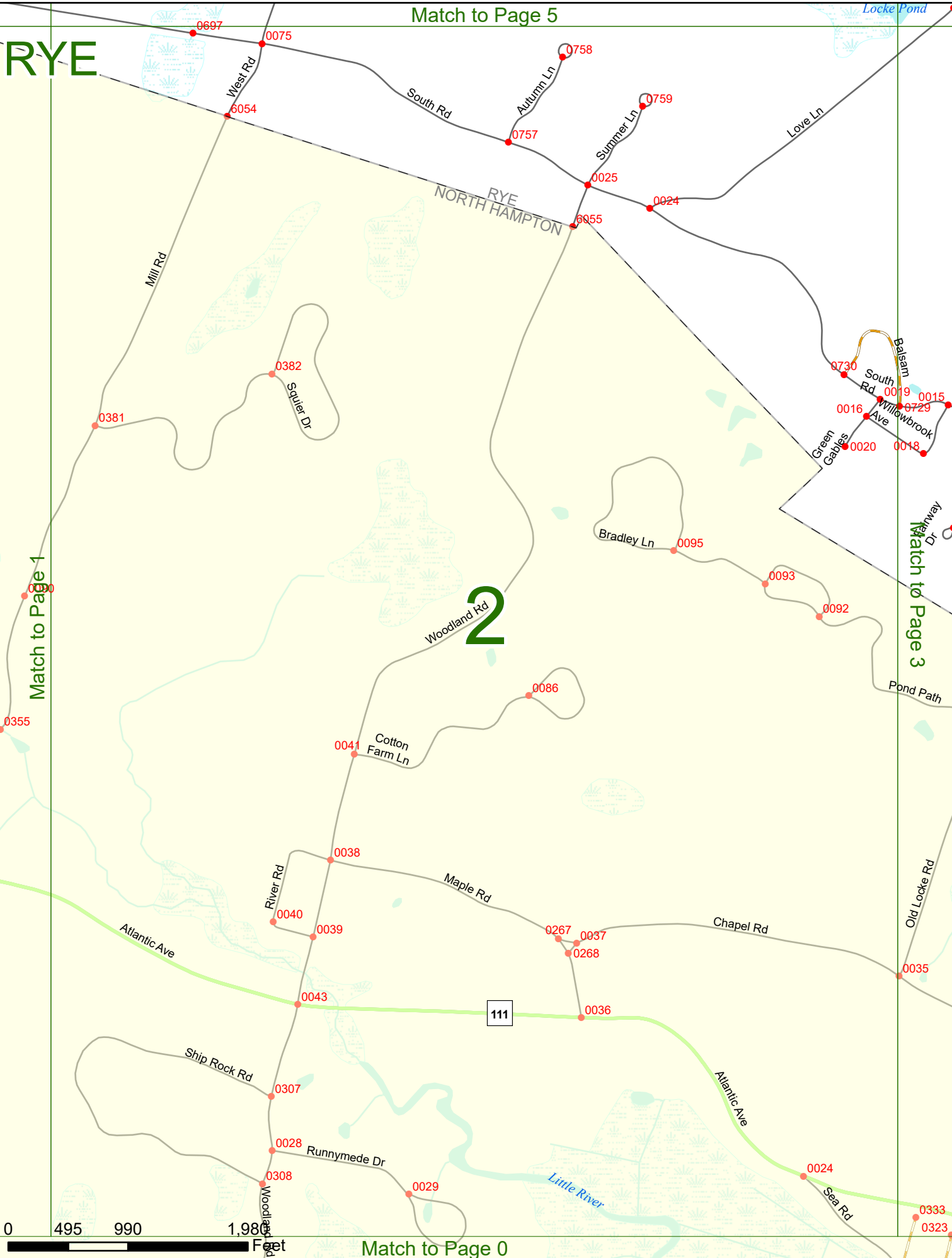


Match to Page 0

Match to Page 5

RYE

Locke Pond




Match to Page 1

Match to Page 3

2

111



Match to Page 0

RYE

Match to Page 6

Match to Page 0



Match to Page 2

3

1A

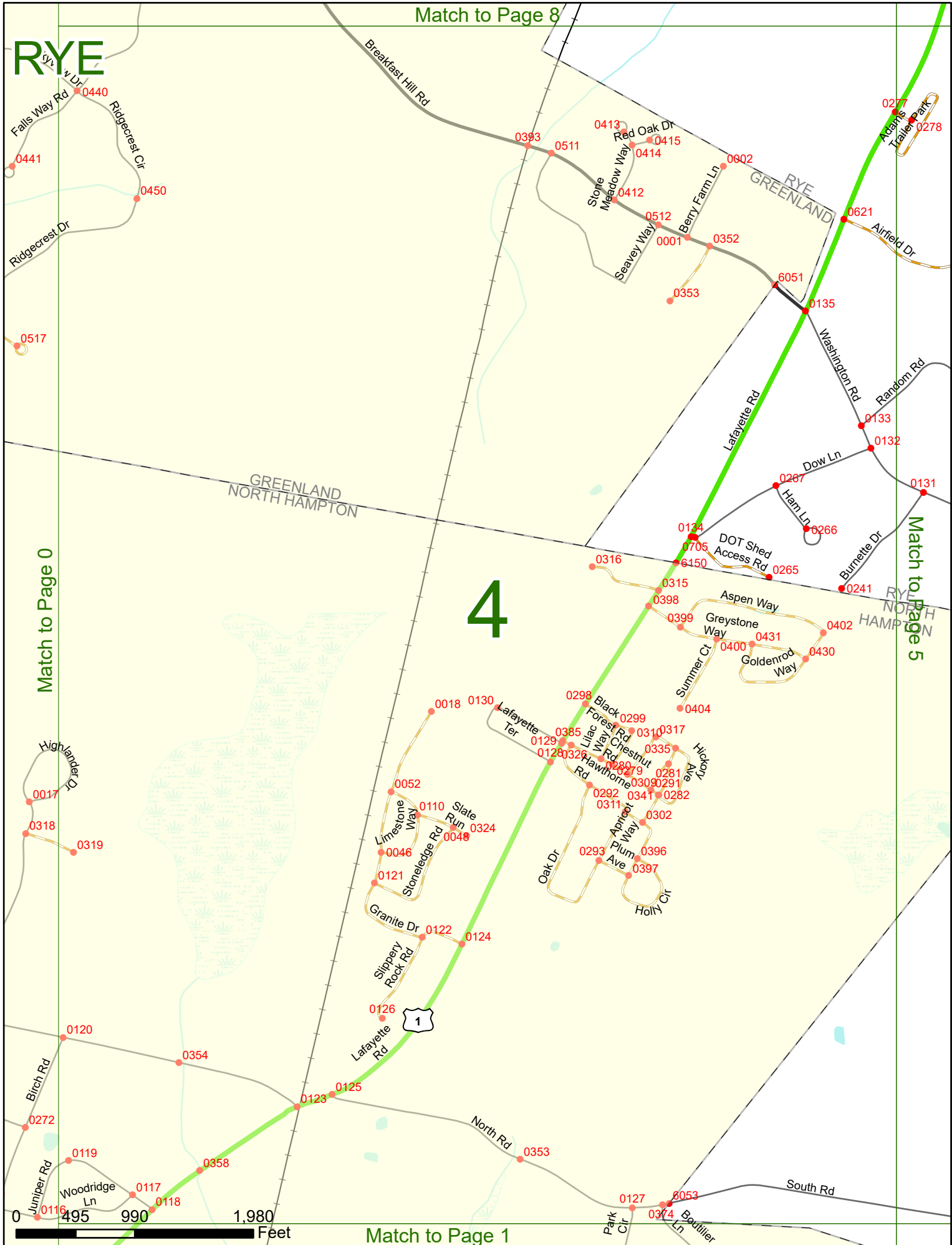
111

1,980 Feet

Match to Page 0

Match to Page 8

RYE



Match to Page 0

Match to Page 5

4



Match to Page 1

Match to Page 9

RYE

0136

0277
0278
Airfield Dr
Trailer Park

0621
0622
Airfield Dr

0727

Washington Rd

0123 0122
Mountain View Ter
Blueberry Ln
0121 0120

0113
0114
0115
Hunters Run

Whitehorse Dr

0828
0133
0132
Random Rd
Dow Ln

0726

Fern Ave

0131
0128
0127
Burnette Dr
Washington Rd
Birchwood Dr

0646
0645
0124
0744
Dump Rd
Majorie Way

Match to Page 6

5

Match to Page 4

NORTH HAMPTON
RYE
West Rd

0125

0117
0116
0118
Stonewall Ln
Grove Rd

Garland Rd

0078

0077

0 495 990 1,980
Scale bar in feet

Match to Page 2

Autumn Ln

Locke Pond
Love Ln

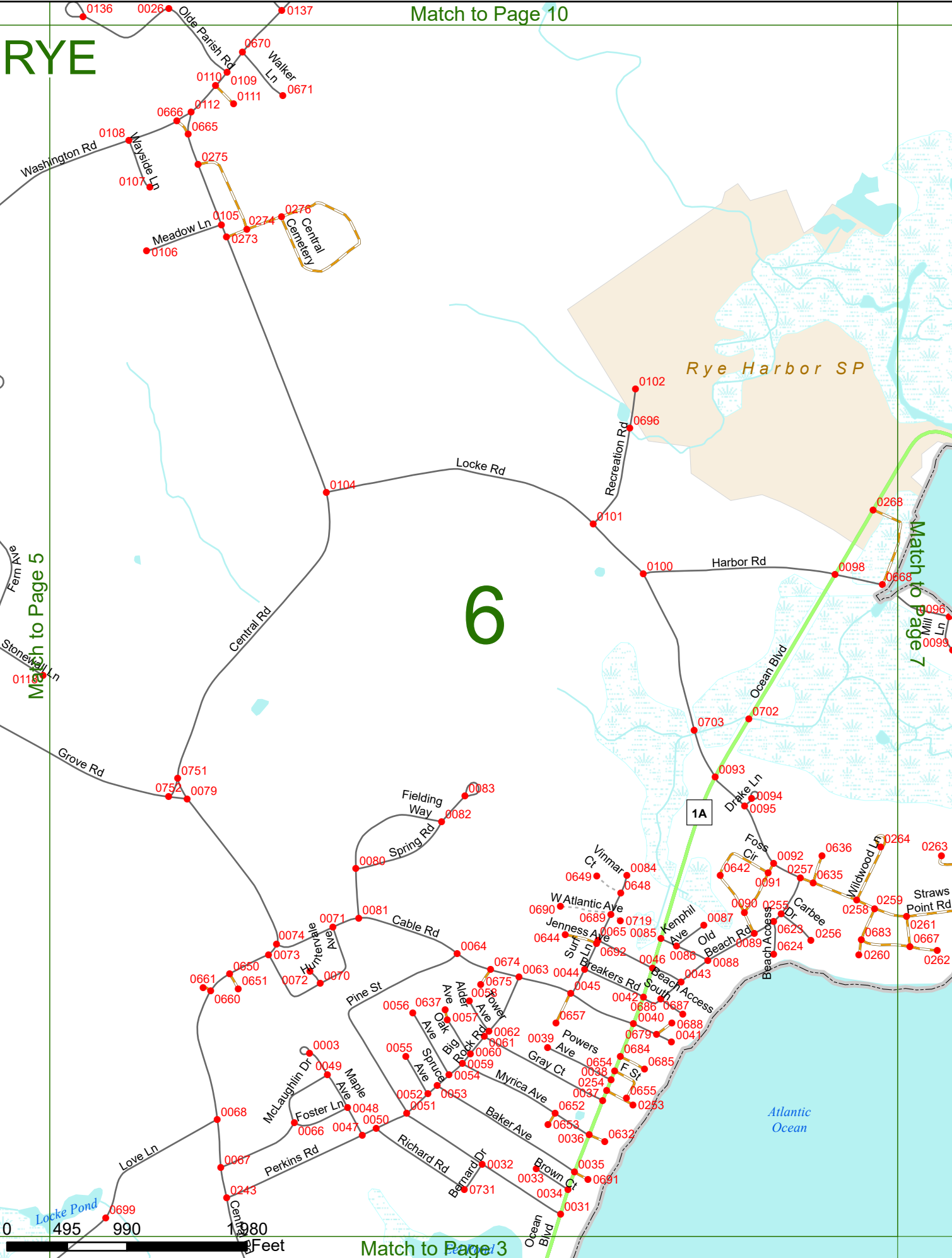
Match to Page 10

RYE

6

Rye Harbor SP

Atlantic Ocean



Match to Page 5

Match to Page 7


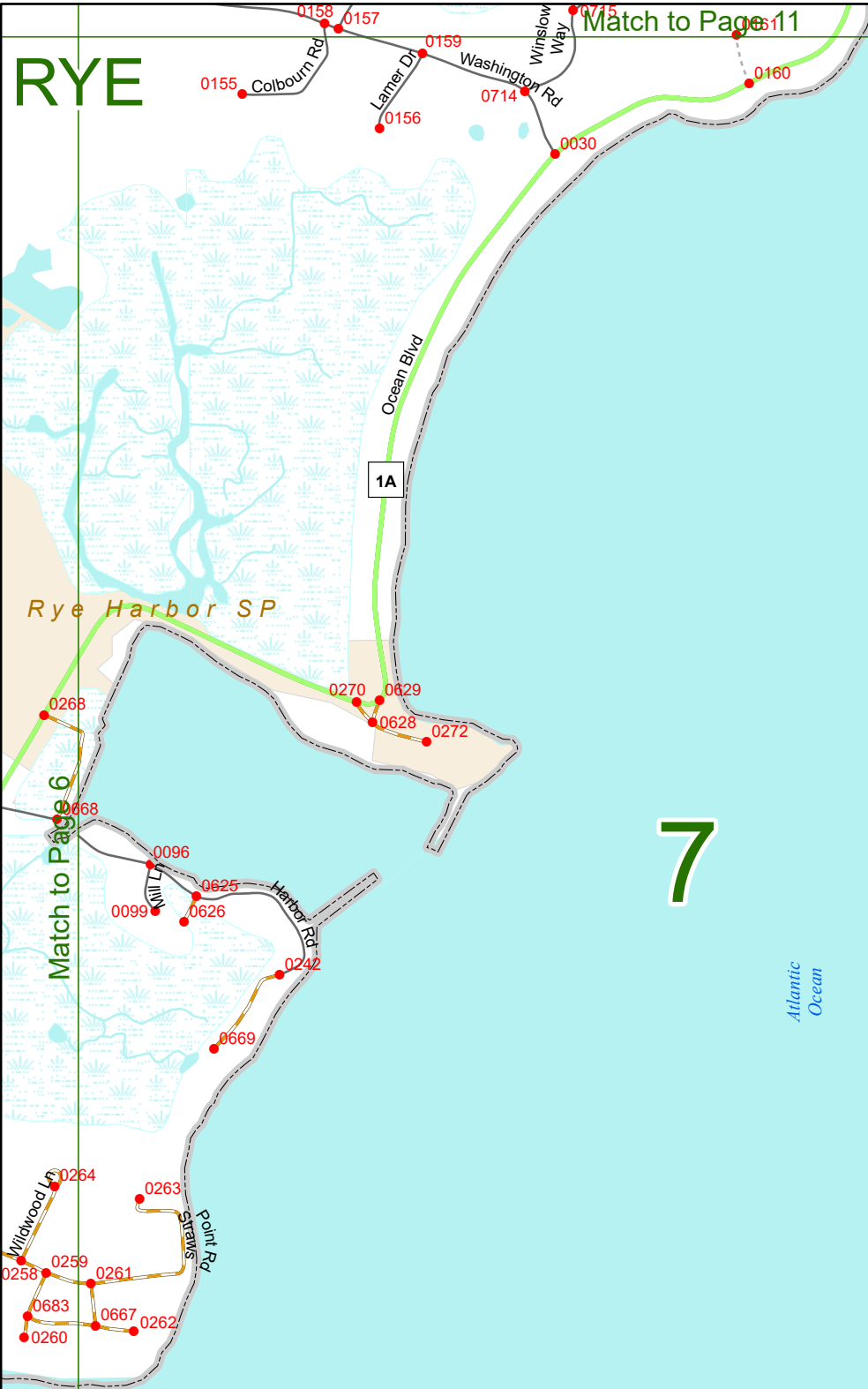
Match to Page 3

RYE

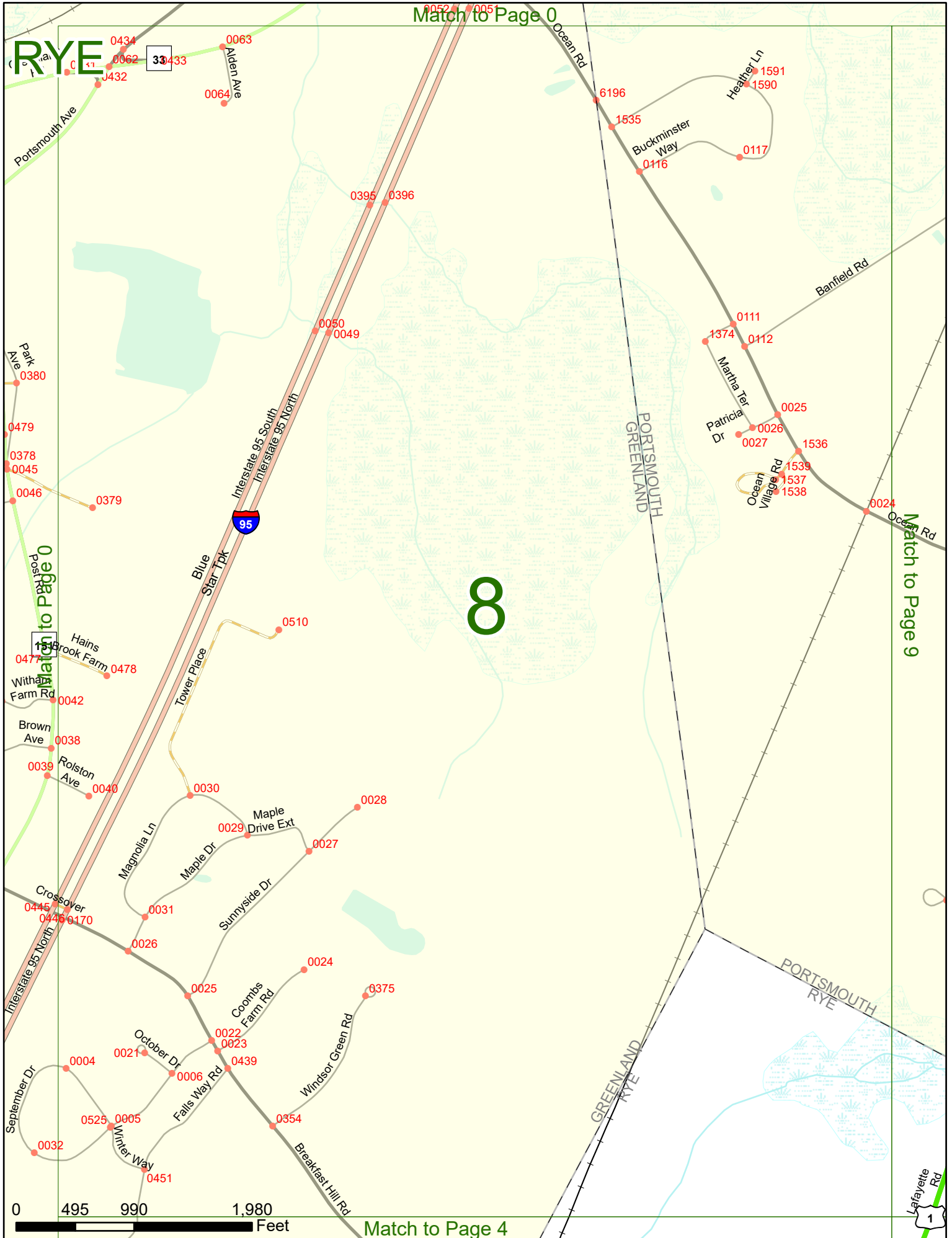
Match to Page 11

7

Match to Page 0



Match to Page 0



Match to Page 0

RYE

8

Match to Page 9

Match to Page 4

0 495 990 1,980 Feet



RYE

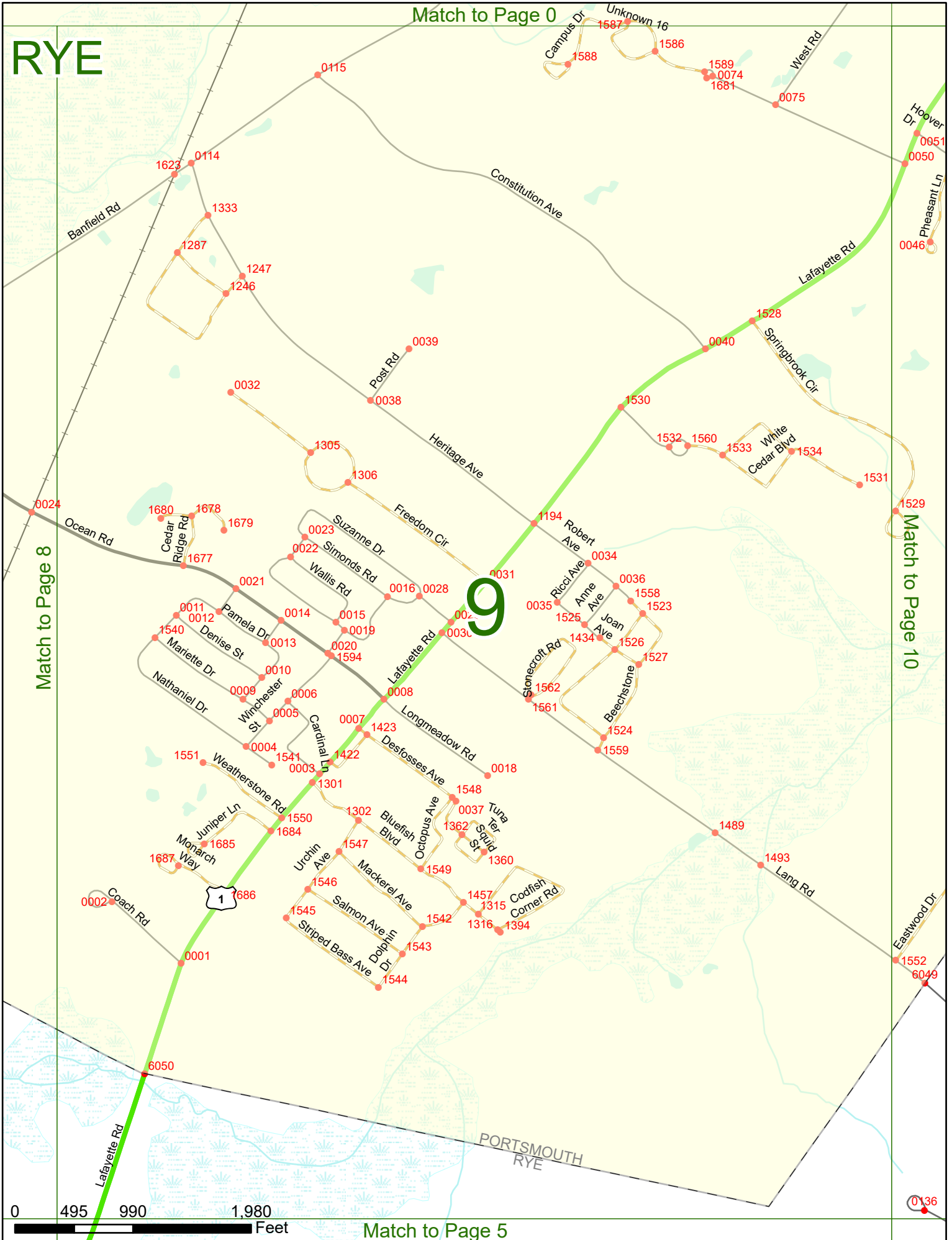
Match to Page 0

Match to Page 8

Match to Page 10

9

Match to Page 5



RYE

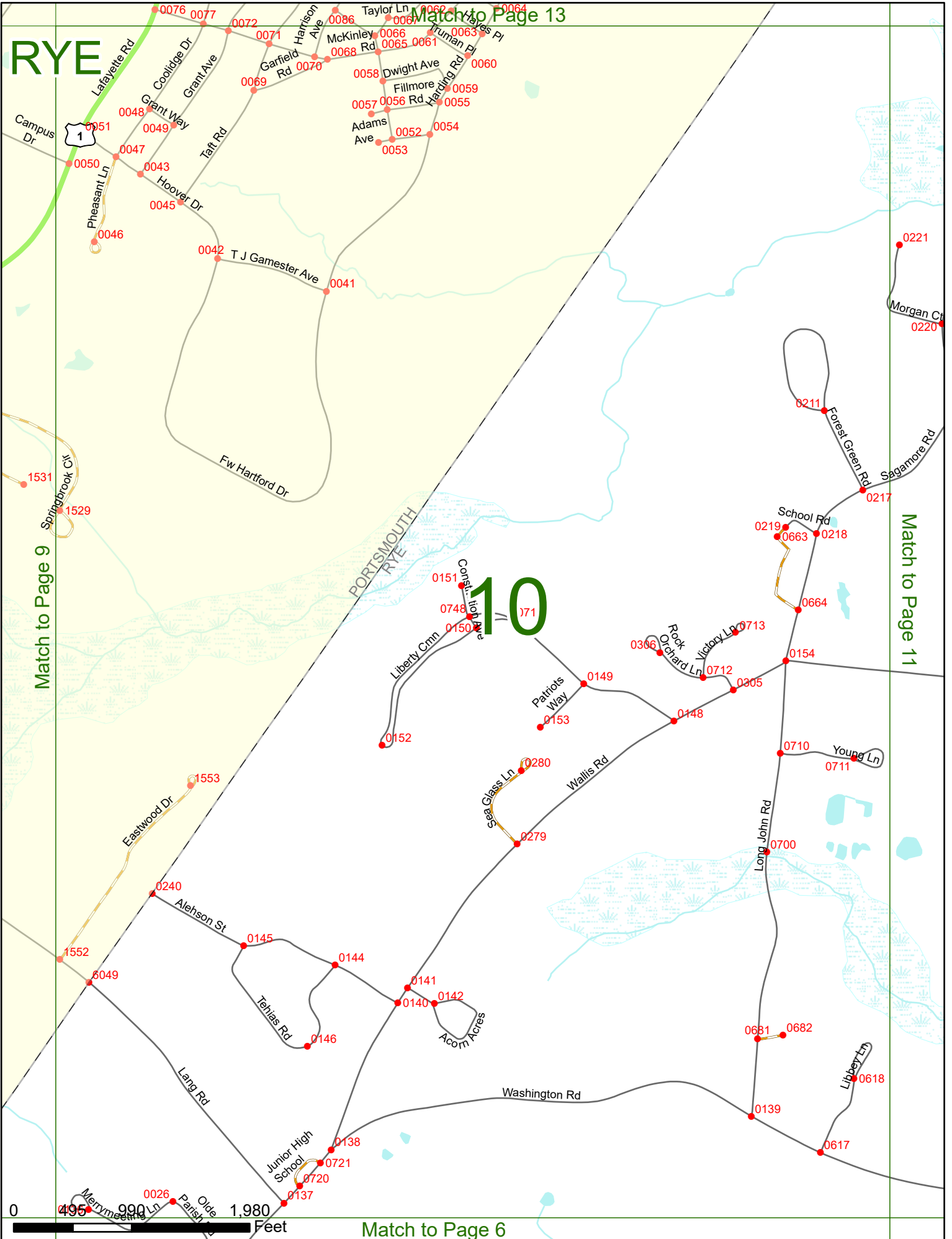
Match to Page 13

Match to Page 9

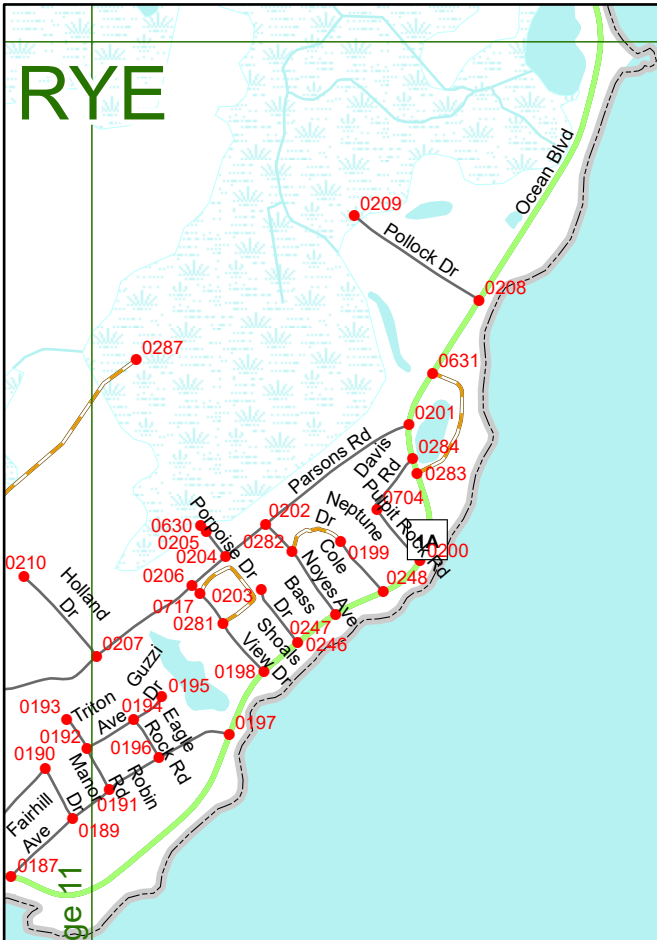
Match to Page 11

Match to Page 6

10



RYE




Match to Page 11

12

Atlantic Ocean

Match to Page 0



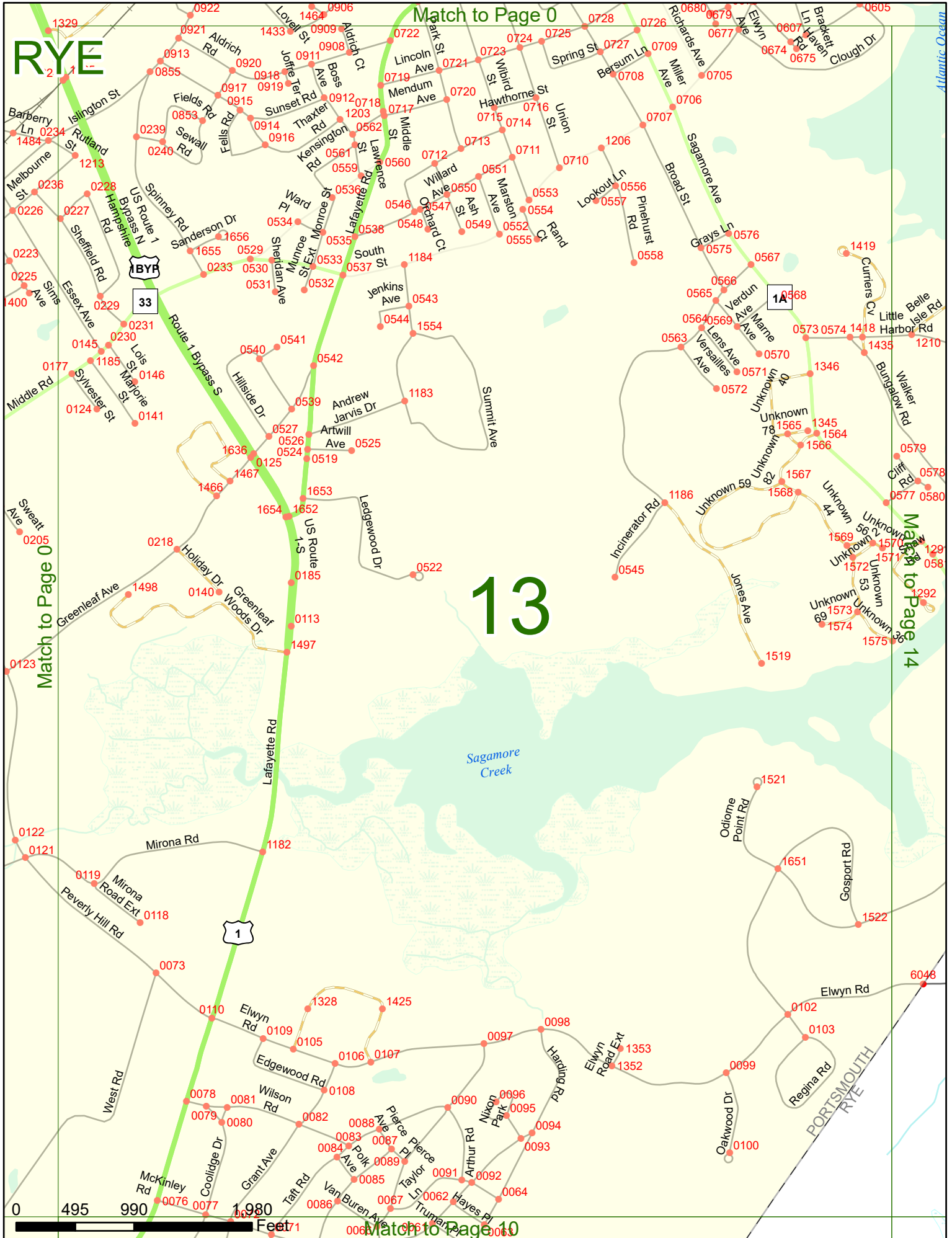
Match to Page 0

RYE

Match to Page 0

13

Match to Page 14



0 495 990 1,980 Feet

Match to Page 10

Match to Page 0

RYE

PORTSMOUTH
NEW CASTLE

Atlantic
Ocean

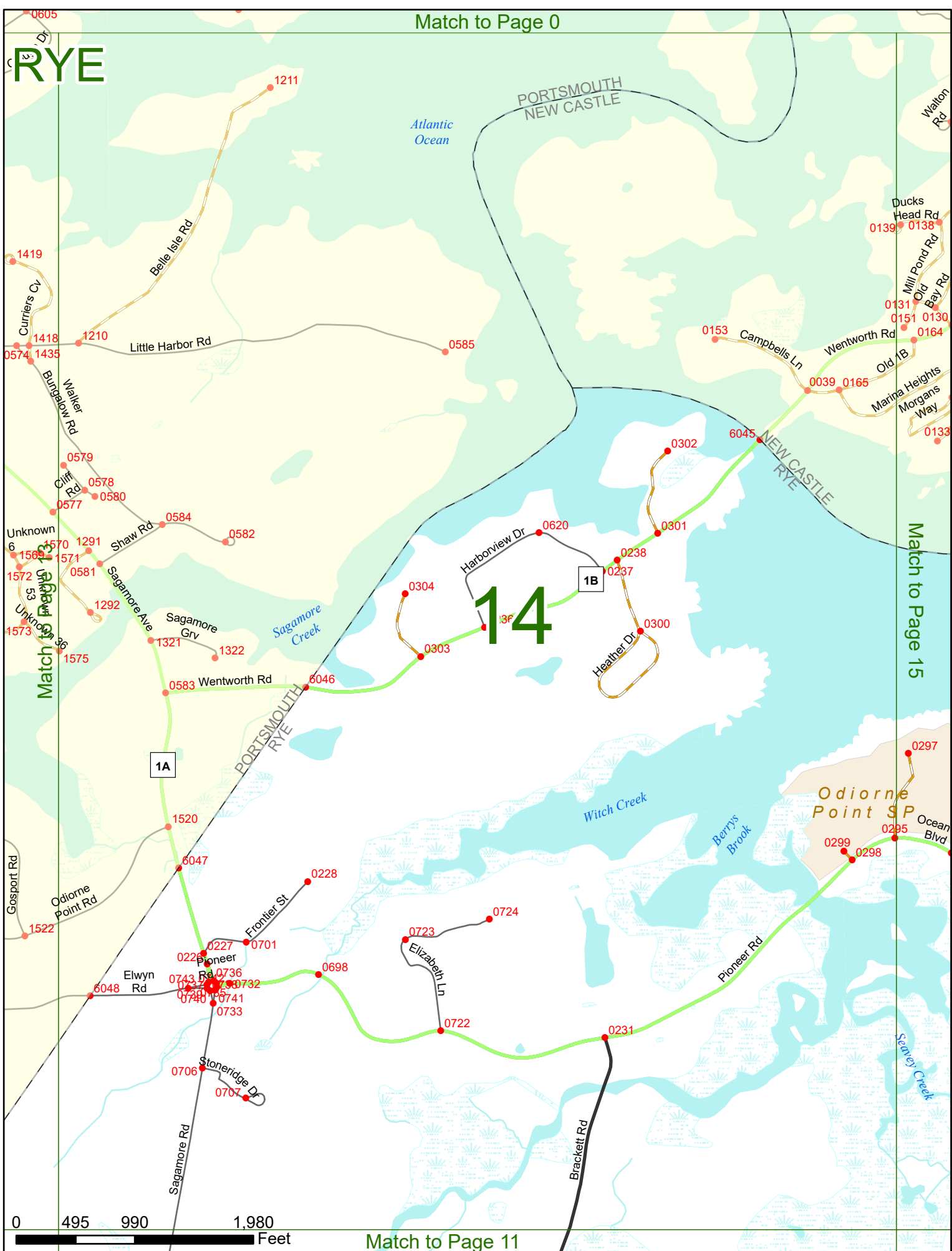
Match to Page 15

14

Witch Creek

Odiorne
Point SP

Match to Page 11



0 495 990 1,980 Feet

RYE

Match to Page 0

M A I N E

Match to Page 0

15

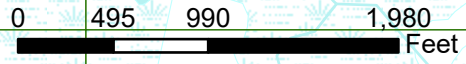
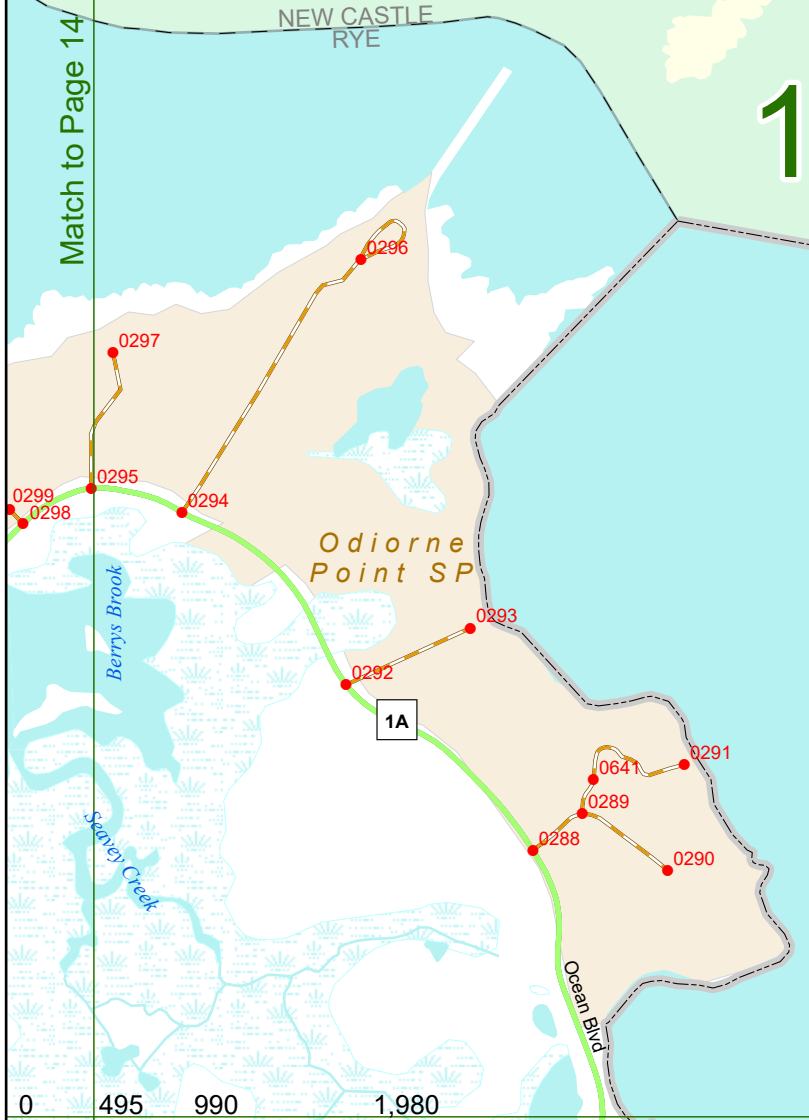
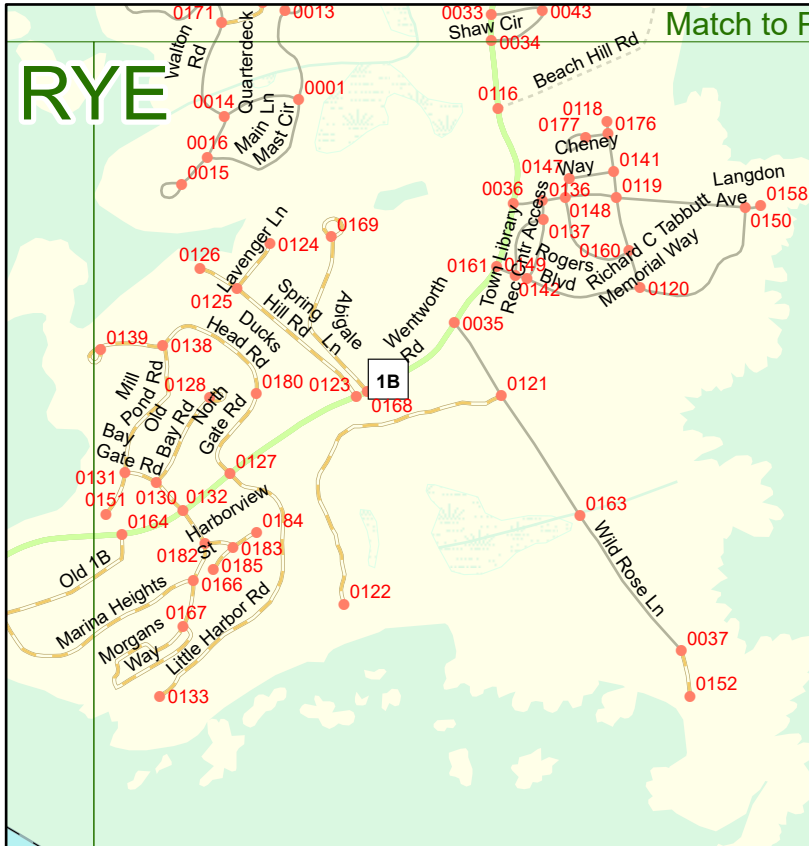
Atlantic Ocean

NEW CASTLE
RYE

Odiorne
Point SP

1A

1B



Match to Page 12