



Maps and data sets are not guaranteed to be free from errors and omissions. Data is in a constant state of update and correction by various groups and agencies. Information displayed on this map is the best available at the time of publication.

# 2025 Nodal Reference Bookmap

## LEGEND



NHDOT will accept crash locations based on the State of NH Uniform Police Traffic Accident Report.

Crash occurred on:

**Option 1**     Street Address  
                   123 Main Street

**Option 2**     Route No and/or     Distance from             NESW             Intesecting Road, Bridge,  
                   Street name             Intersecting Street                                     Town/County line  
                   Main Street                     500                     E                     Oak Street

**Option 3**     First Node                     Distance from First Node                     Second Node  
                   515                                     212                                     632

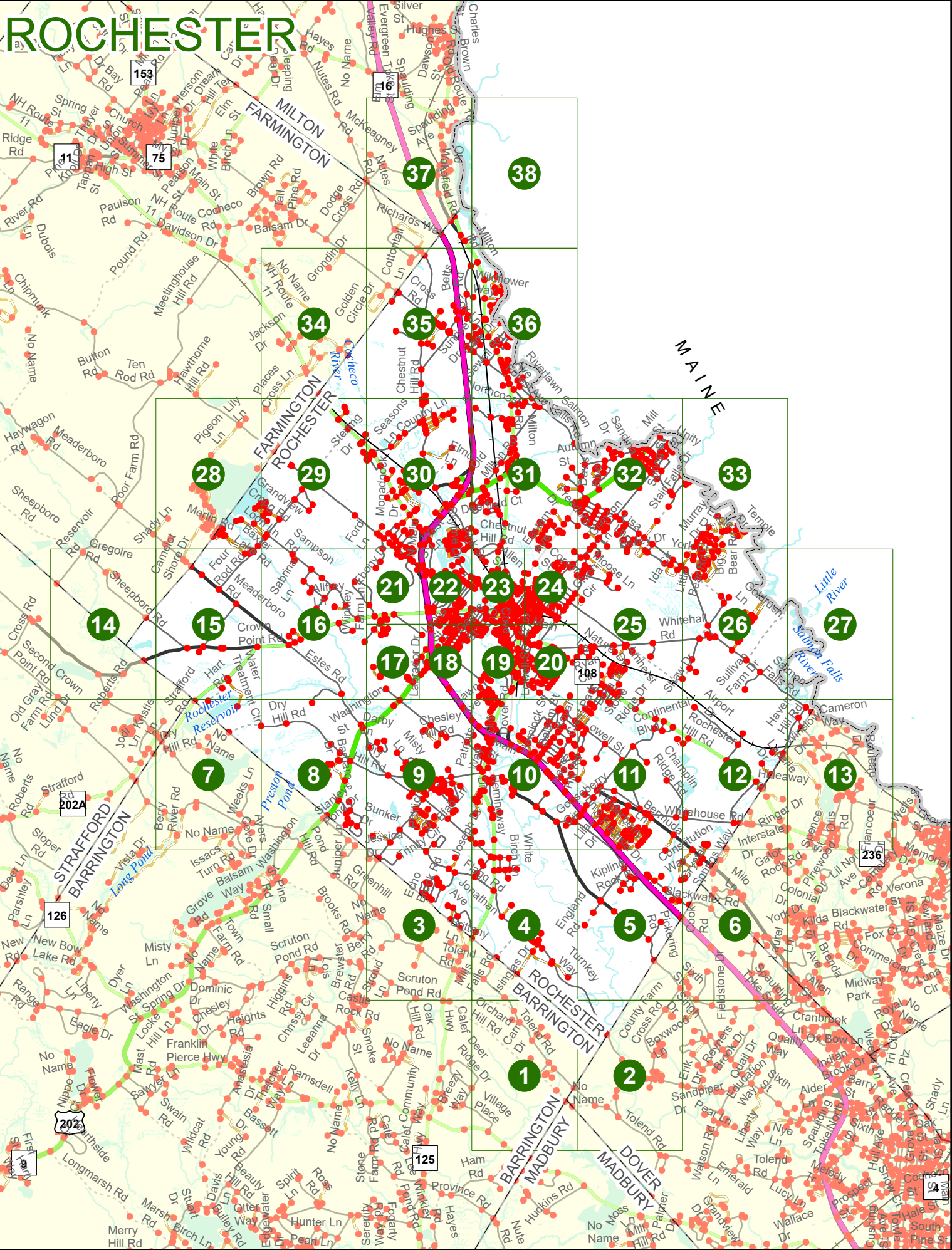
**Option 4**     Route No and/or             Mile Marker on Interstate Only             NESW             Mile (Marker)  
                   Street name  
                   189S                                     700 feet                                     S                     36.8

**Option 3 – Example**

Street Name                     Loudon Road  
First Node                             803  
Distance from First Node             318 Ft  
Second Node                             813

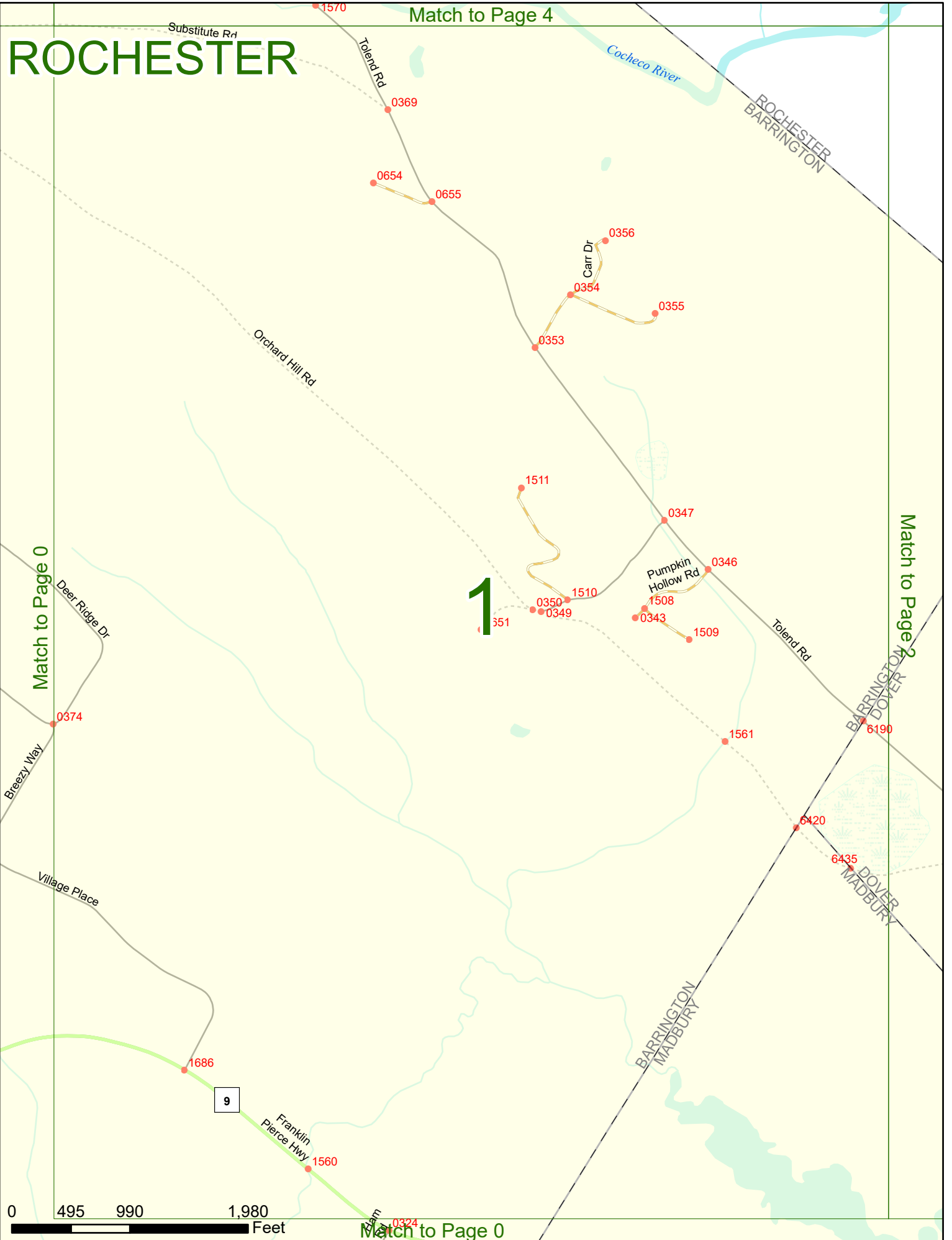


# ROCHESTER



# ROCHESTER

Match to Page 4

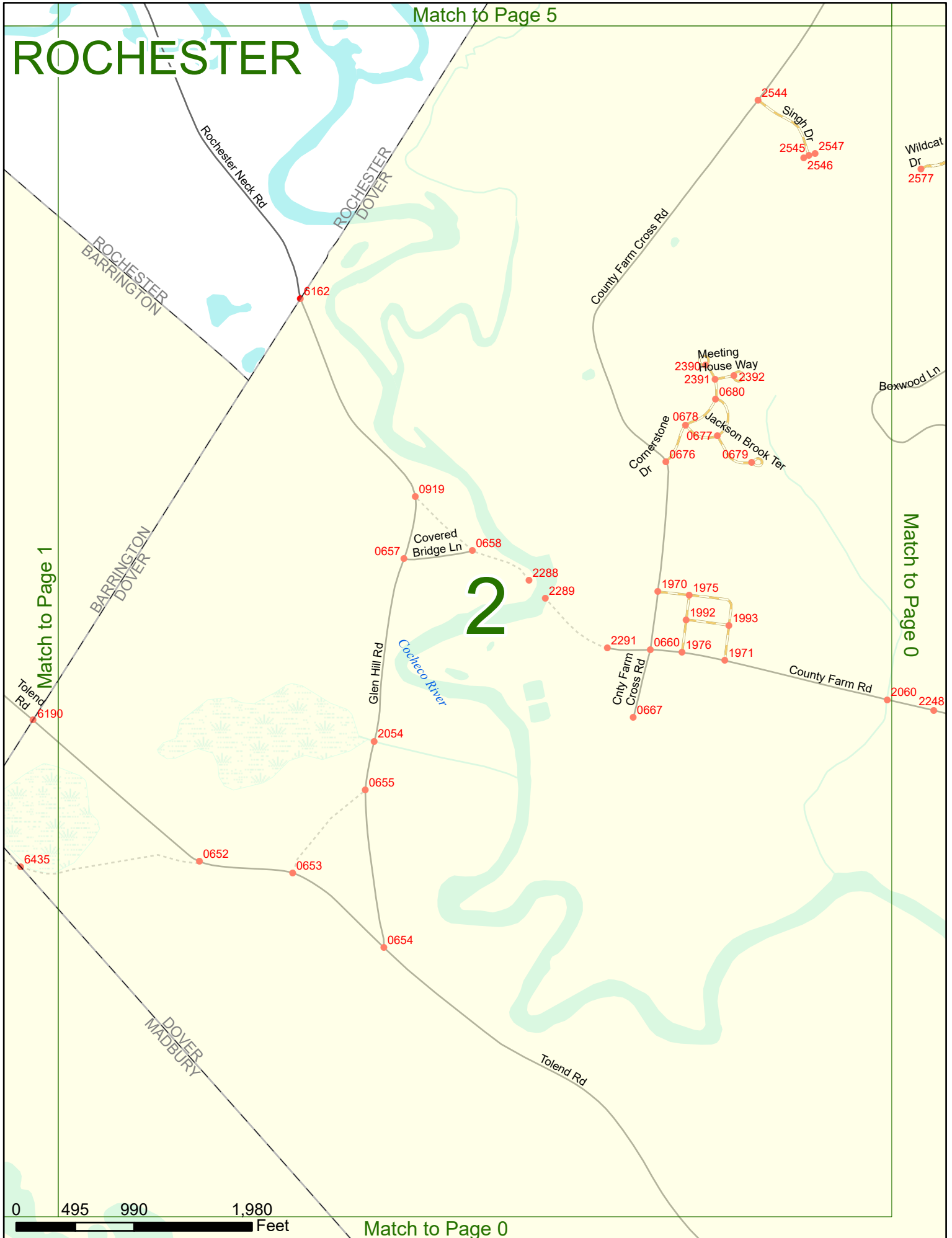


0 495 990 1,980 Feet

Match to Page 0

# ROCHESTER

# 2



ROCHESTER  
BARRINGTON

BARRINGTON  
DOVER

DOVER  
MADBURY

ROCHESTER  
DOVER

Coitico River

Tolend Rd  
6190

6435

0652

0653

0654

2054

0655

0919

0657

Covered  
Bridge Ln

0658

2288

2289

Cnty Farm  
Cross Rd  
0667

2291

0660

1970

1975

1992

1993

1976

1971

Comerstone  
Dr

0678

0677

0676

Meeting  
House Way

2390

2391

0680

Jackson Brook Ter

0679

County Farm Cross Rd

2544

Singh Dr

2545

2547

2546

Wildcat  
Dr  
2577

Boxwood Ln

Match to Page 0



# ROCHESTER

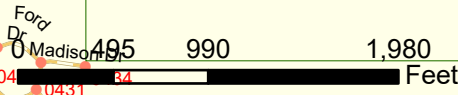
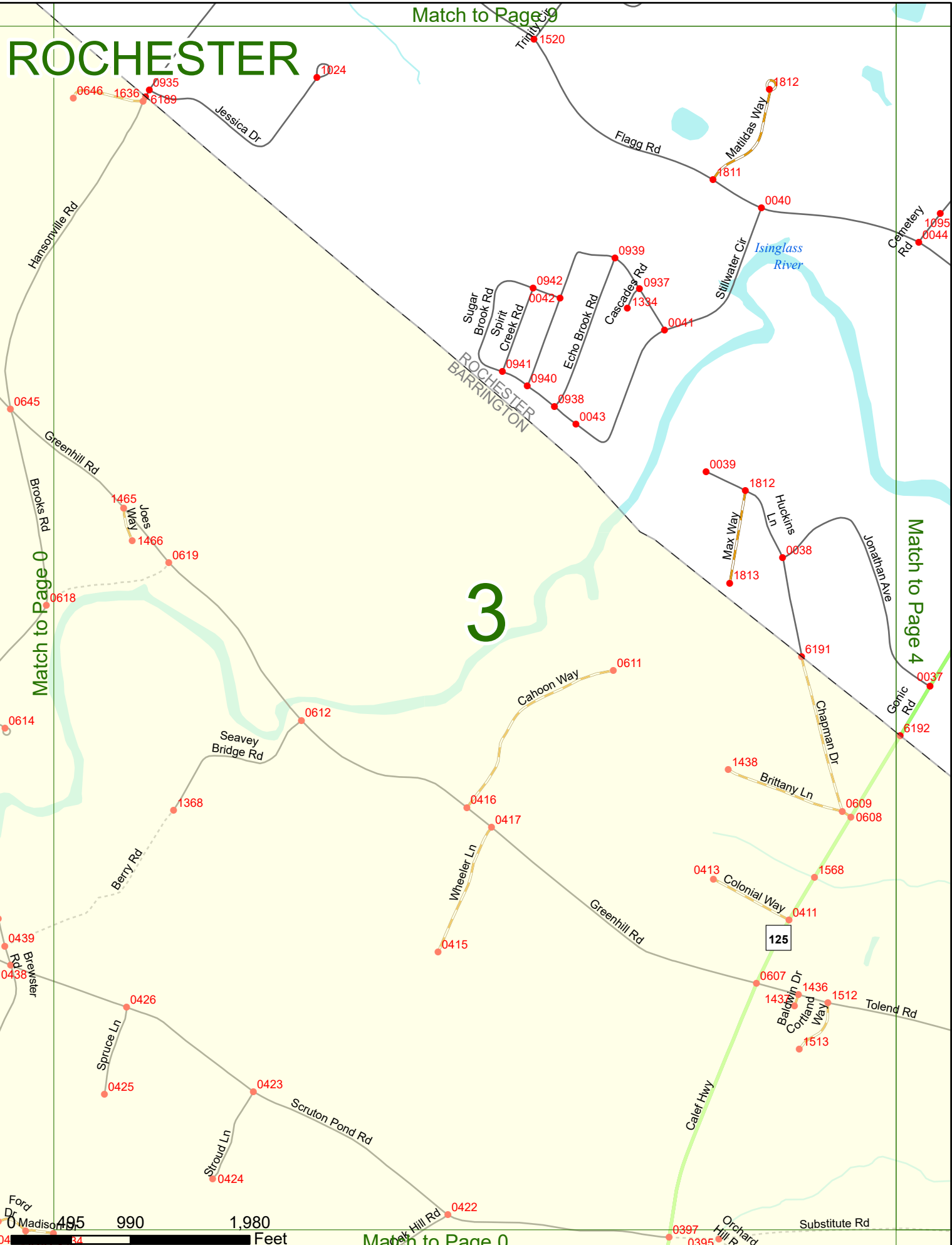
Match to Page 9

Match to Page 0

Match to Page 4

# 3

ROCHESTER  
BARRINGTON

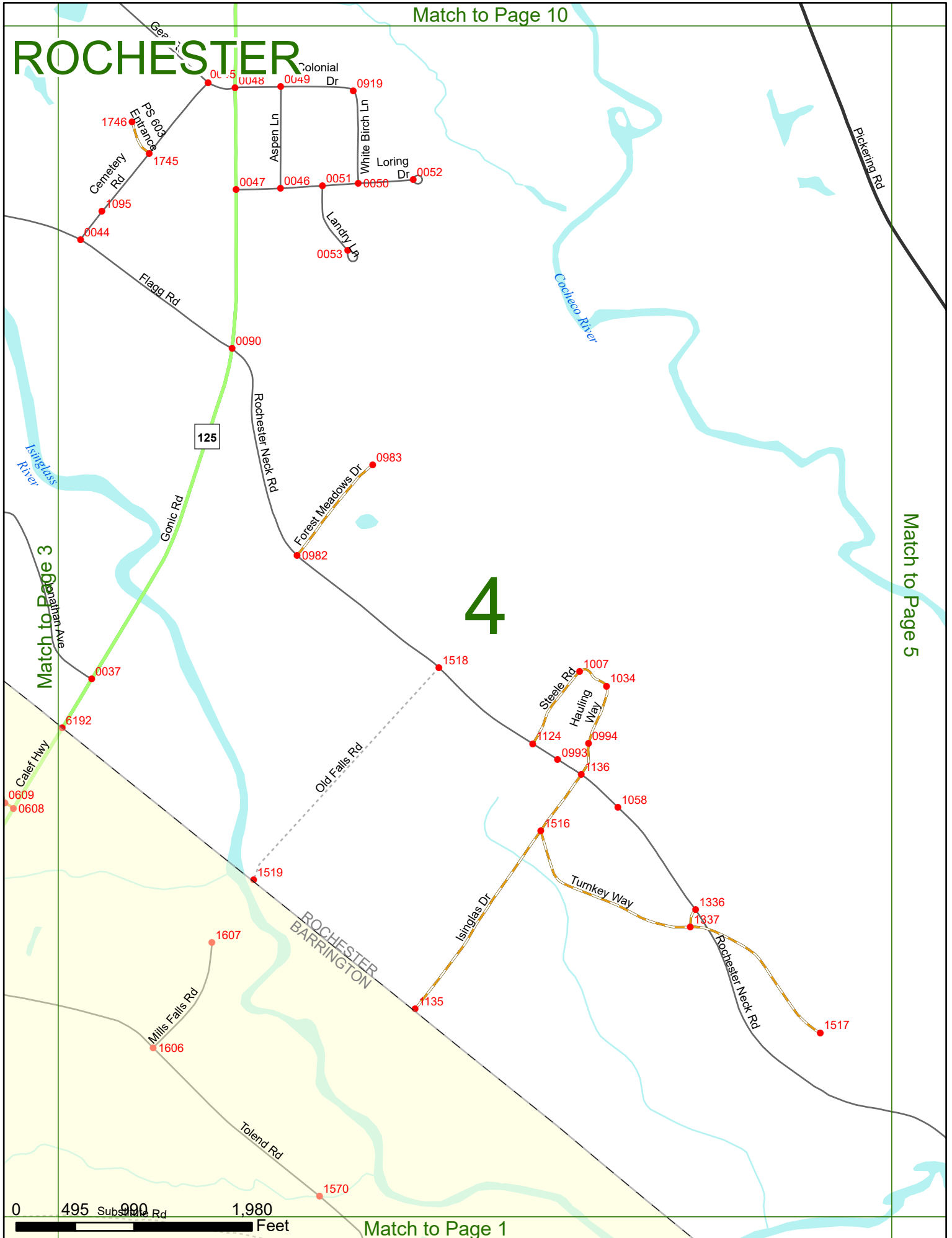


Match to Page 0

Match to Page 0

Match to Page 10

# ROCHESTER



# 4

0 495 990 1,980 Feet

Match to Page 1

Match to Page 3

Match to Page 5

Colonial Dr 0919  
 White Birch Ln  
 Loring Dr 0052  
 Aspen Ln  
 Landry Ln 0053  
 Cemetery Rd  
 PS 603 Entrance  
 1746  
 1745  
 1095  
 0044  
 0047  
 0046  
 0051  
 0050

Flagg Rd

125

Gonic Rd

Rochester Neck Rd

Forest Meadows Dr 0983  
 0982

0609  
 0608  
 Calef Hwy

0037

6192

Old Falls Rd

1518

Steele Rd 1007  
 Hauling Way 1034  
 1124  
 0994  
 0993  
 1136

1058

ROCHESTER BARRINGTON

1607  
 Millis Falls Rd  
 1606

Isinglass Dr  
 1516  
 1135

Turkey Way

1336  
 1337

Rochester Neck Rd

1517

Toland Rd

1570

990 Sublime Rd

# ROCHESTER

Match to Page 11

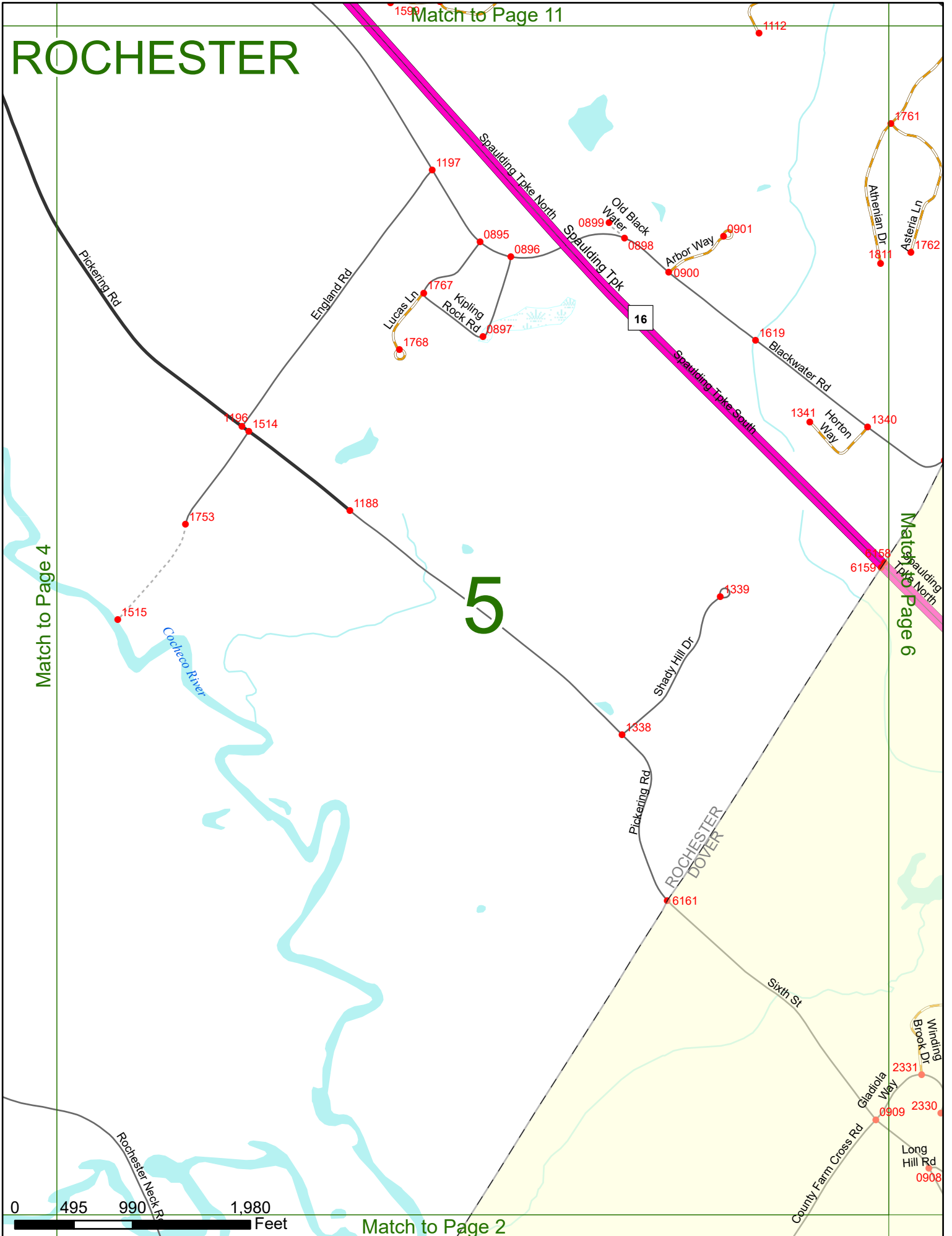
Match to Page 4

Match to Page 6

# 5

0 495 990 1,980 Feet

Match to Page 2

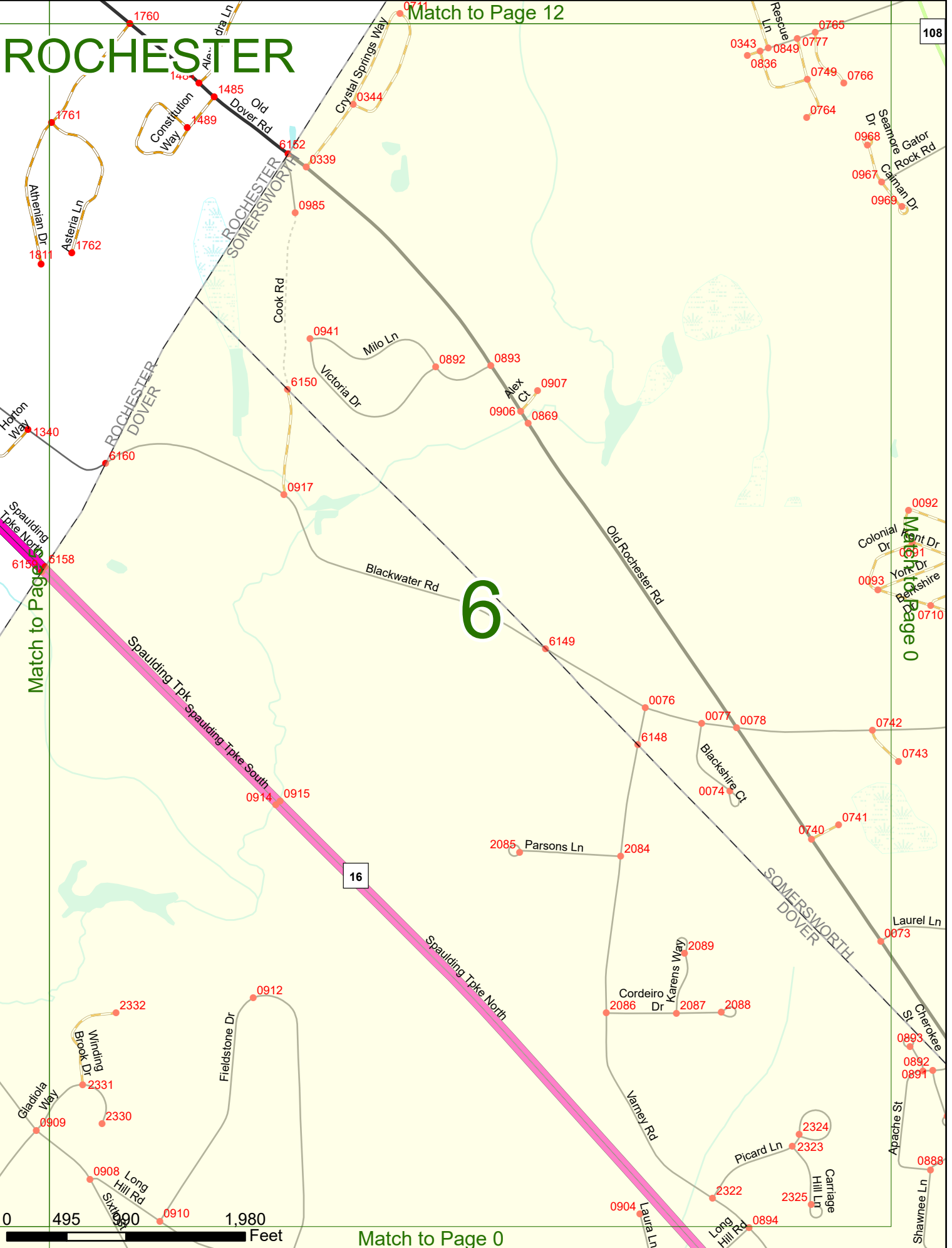




# ROCHESTER

Match to Page 12

108



Match to Page 12

Match to Page 0

6

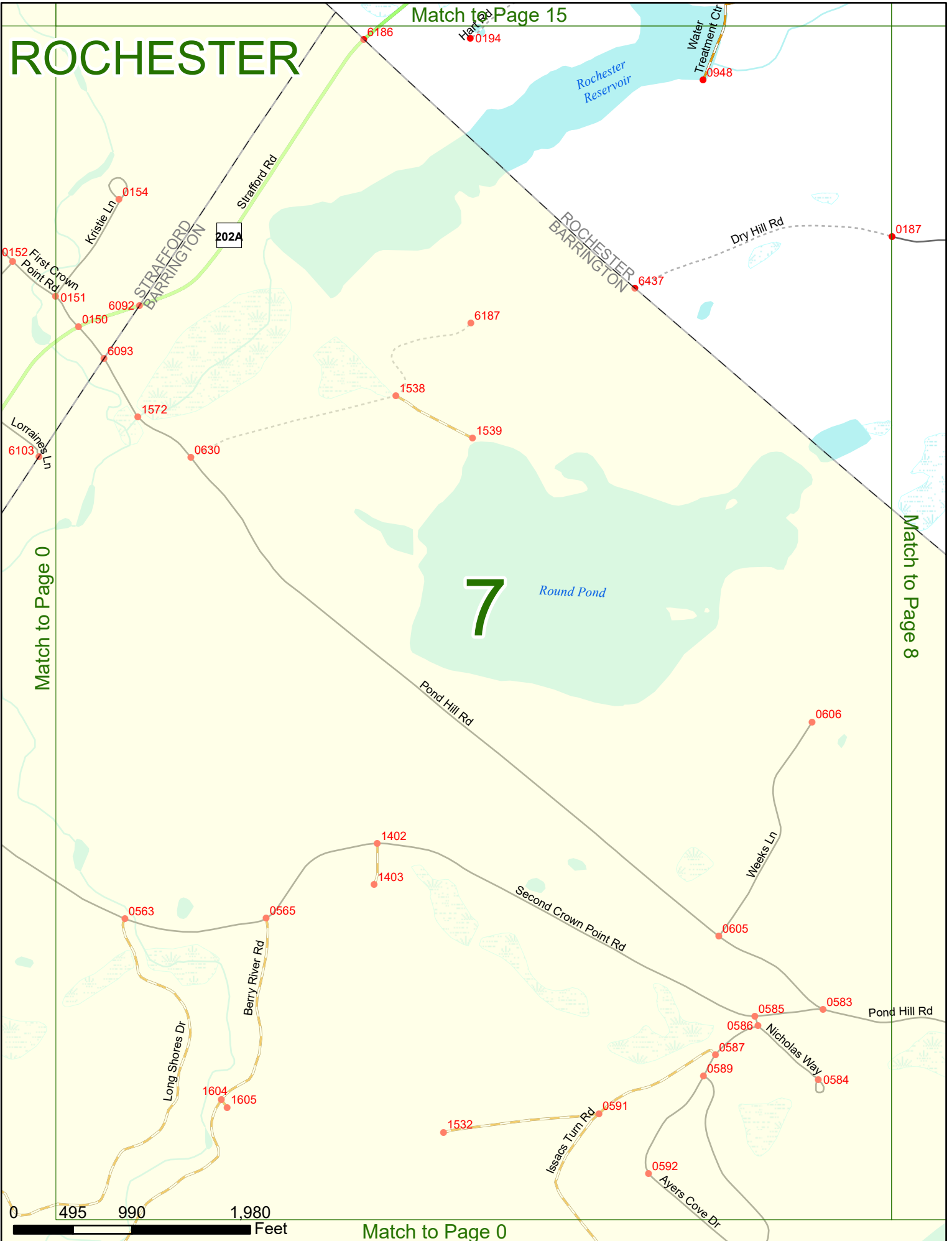
16

0 495 990 1,980 Feet

Match to Page 0

# ROCHESTER

Match to Page 15



Match to Page 0

Match to Page 8



Match to Page 0

# ROCHESTER

Howitz Brook  
0882

Estes Rd

Dry Hill Rd

Washington St

Darby Ln

Match to Page 9

Match to Page 7

# 8

ROCHESTER  
BARRISTER

202

Little Long Pond

Preston Pond

Waters Pond

Stanley's Pond Dr

Justin Ln

Grey Ledge Dr

Blue Hills Dr

Mahala Way

Bunker Dr

Pond Hill Rd

Daniel Cater Rd

Washington St

Greenhill Rd

Juniper Ln



0187

1316

1141

0964

0944

0190

1552

1554

1553

0188

1549

1551

318

Barbaro Dr

1550

Secretariat Way

1317

0180

0185

1064

0181

0182

0184

0183

1139

0188

0625

0604

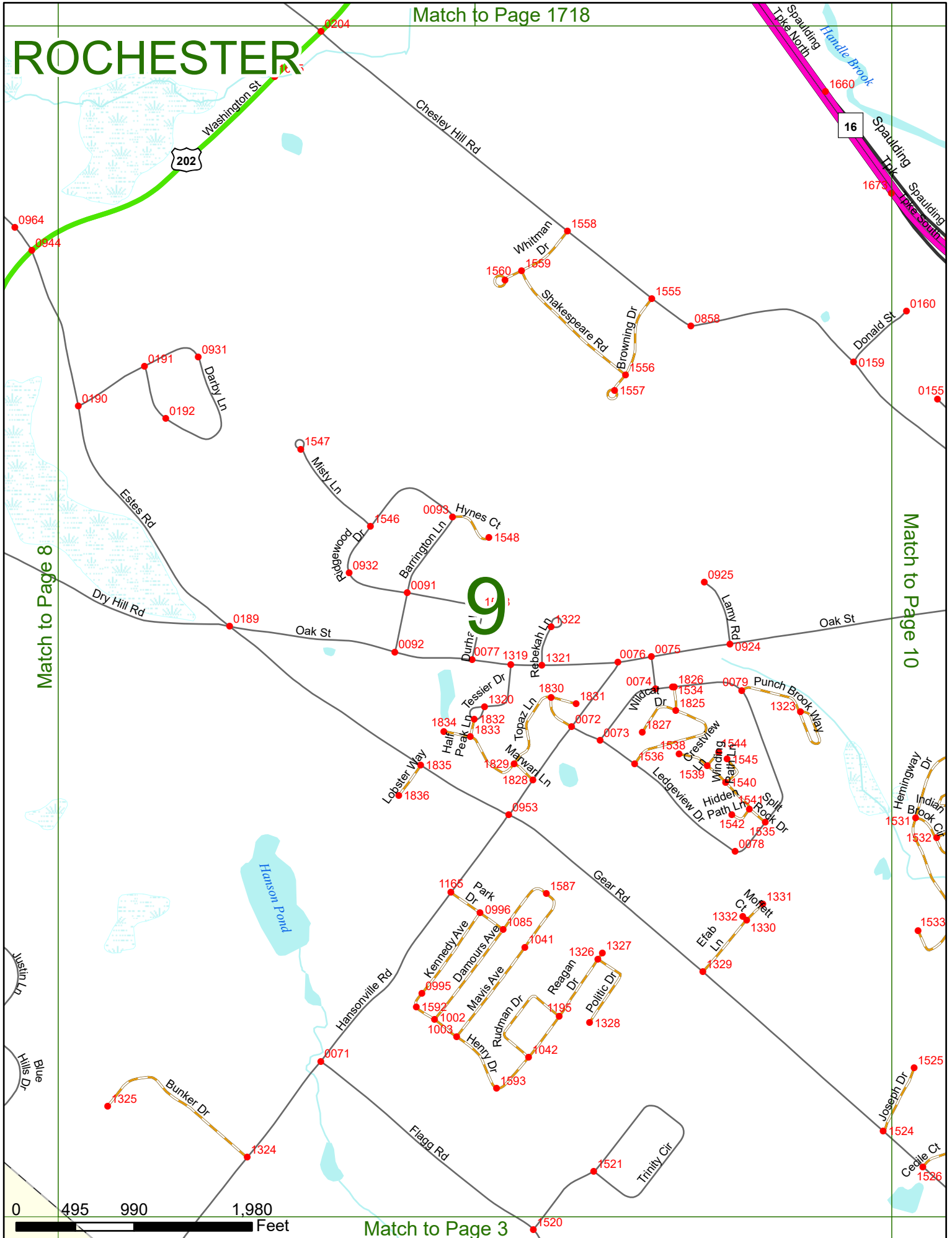
0601

0623

0602

# ROCHESTER

Match to Page 1718



Match to Page 8

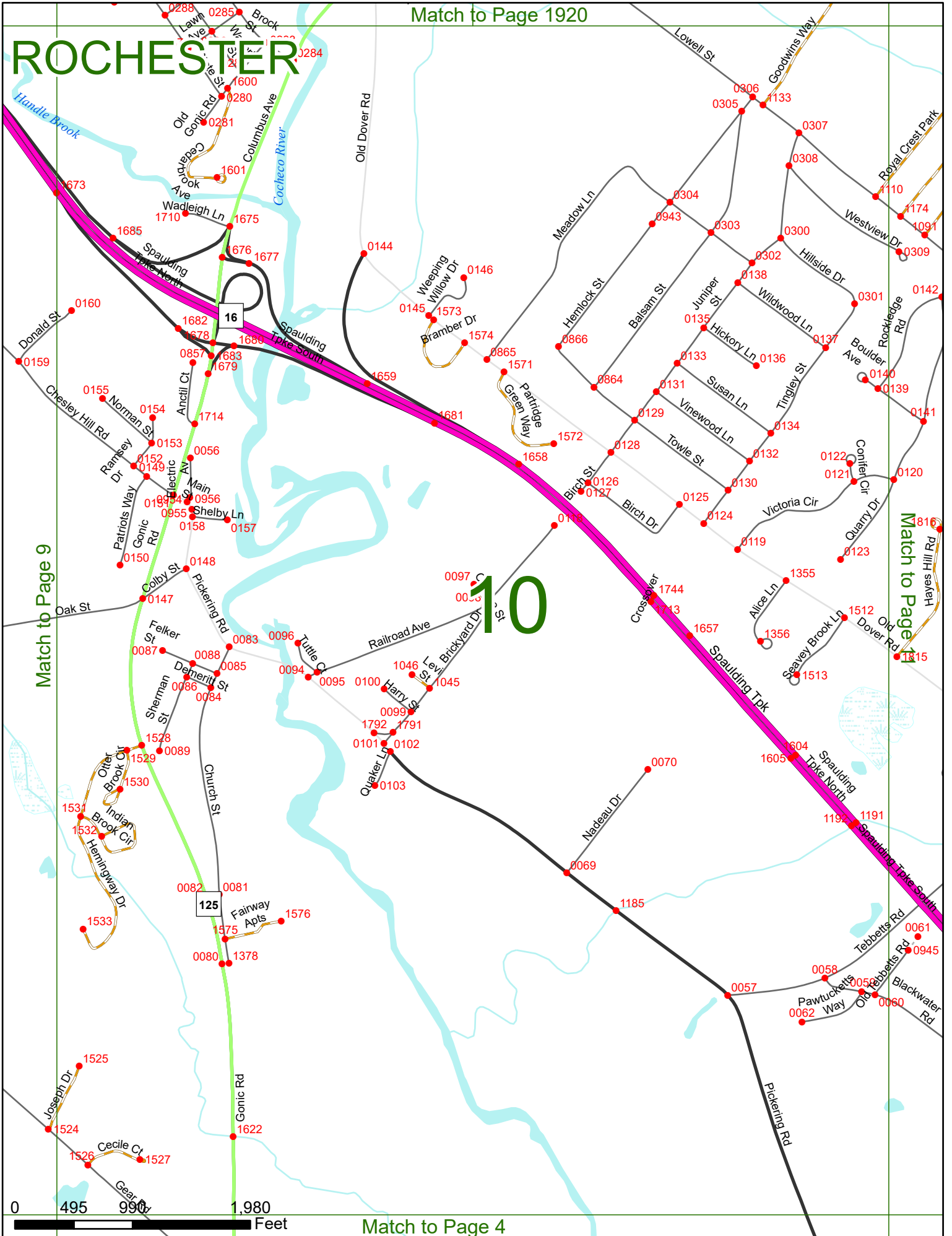
Match to Page 10

# 9



Match to Page 3

# ROCHESTER



Match to Page 9

Match to Page 1920

Match to Page 4

0 495 990 1,980 Feet

# 10

# ROCHESTER

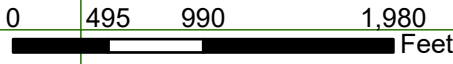
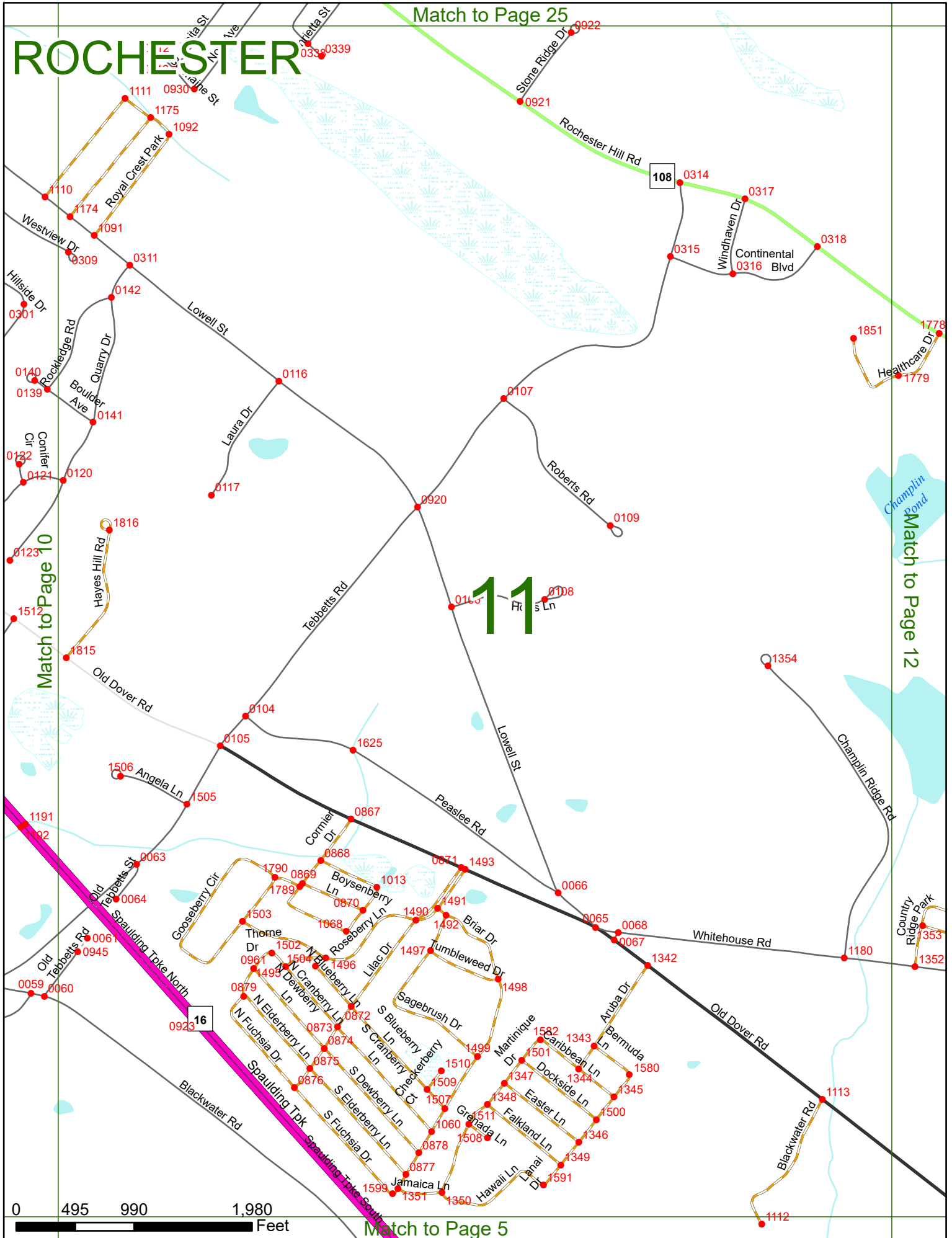
Match to Page 25

Match to Page 10

Match to Page 12

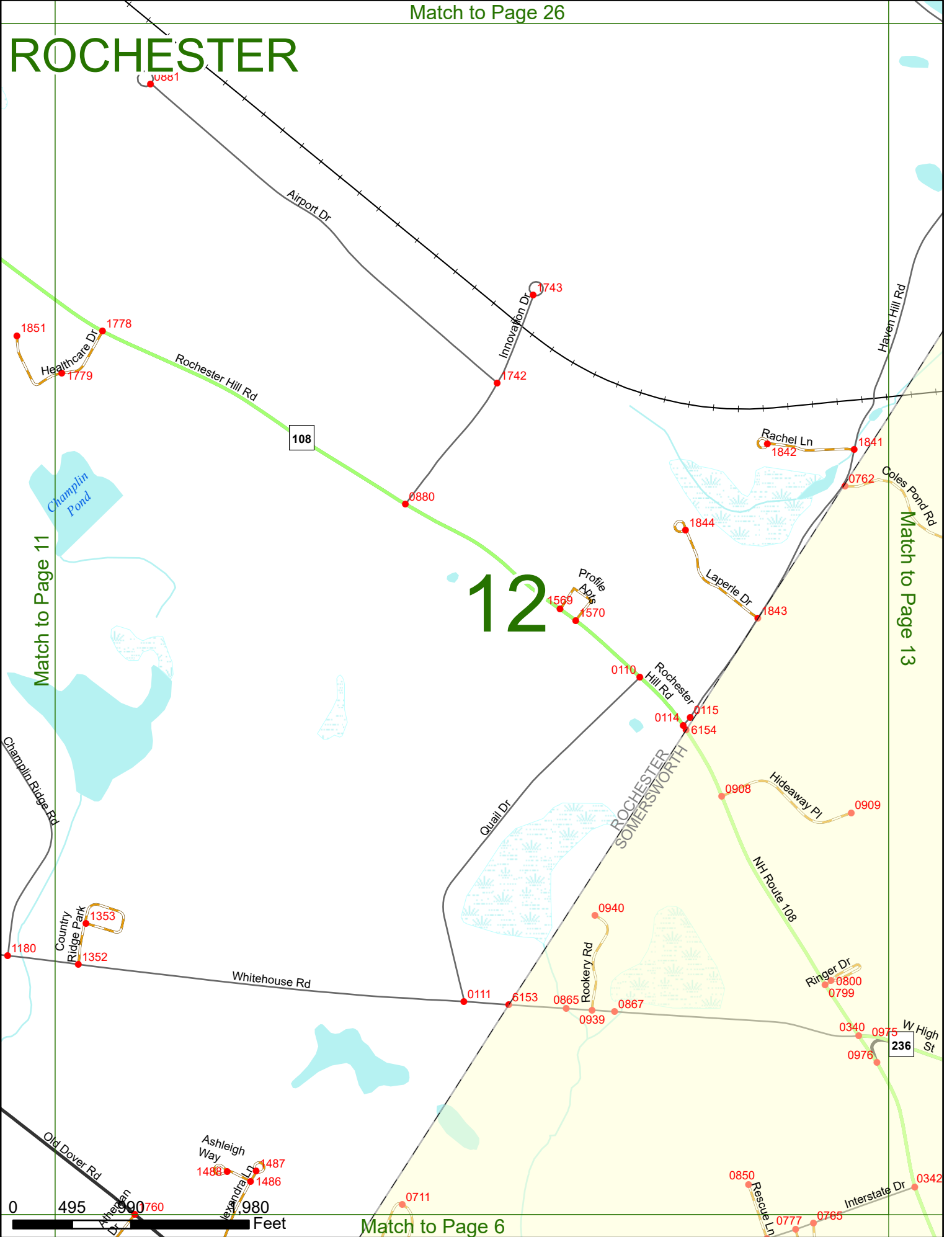
Match to Page 5

# 11



# ROCHESTER

# 12



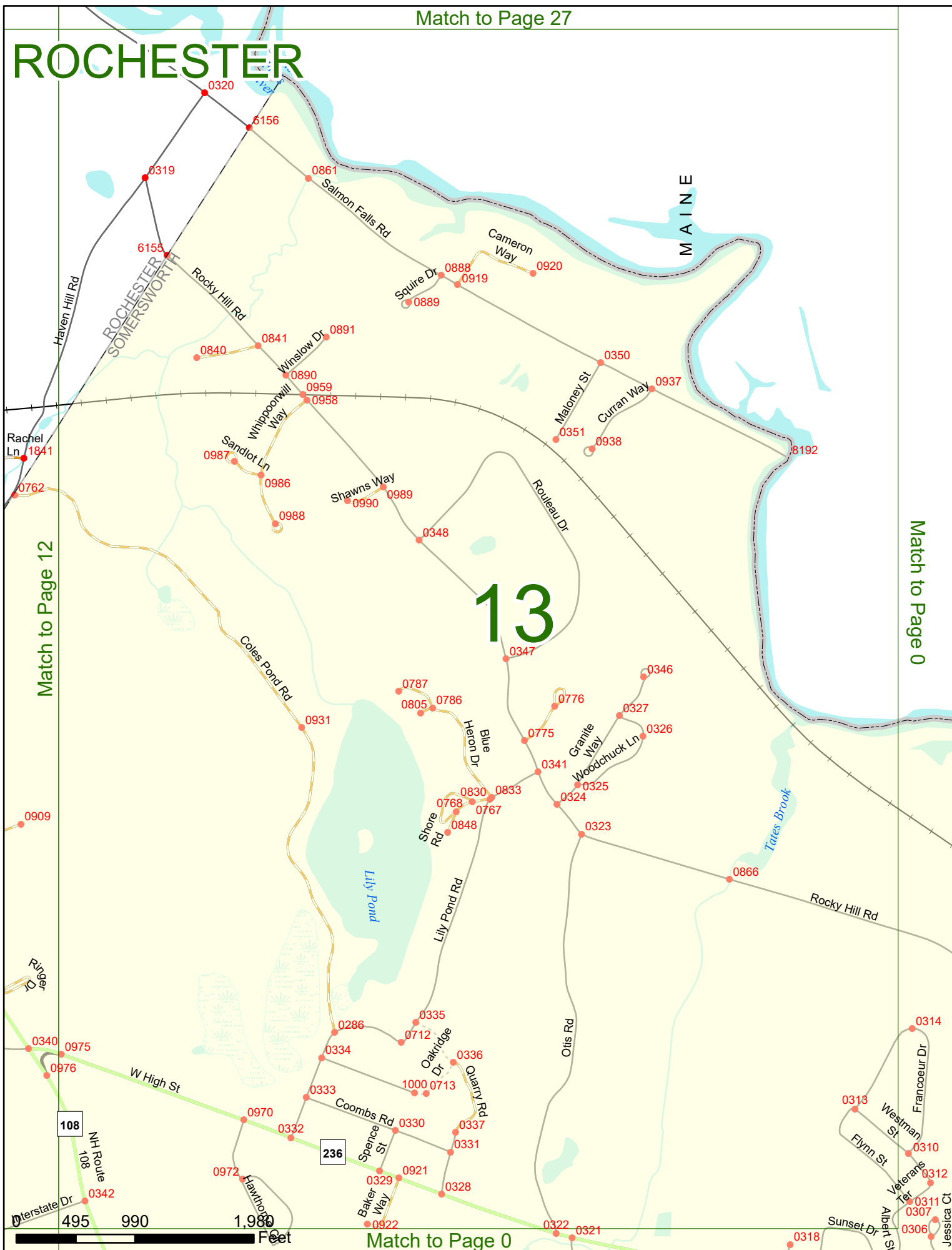
Match to Page 11

Match to Page 13

Match to Page 6



# ROCHESTER





# ROCHESTER

Match to Page 0

# 14

Match to Page 0

Match to Page 15

Rochester Reservoir

Reservoir Rd

Gregoire Rd

Sheepboro Rd

FARMINGTON STRAFFORD

FARMINGTON ROCHESTER

First Crown Point Rd

Crown Point Rd

ROCHESTER STRAFFORD

Roberts Rd

Second Crown Point Rd  
Pine Gray Rd  
Main Rd

0 495 990 1,980 Feet

Match to Page 0

0002

0001

0003

6040

8039

6104

0147

0156

0157

0148

0692

990

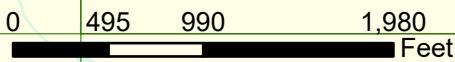
# ROCHESTER

Match to Page 28

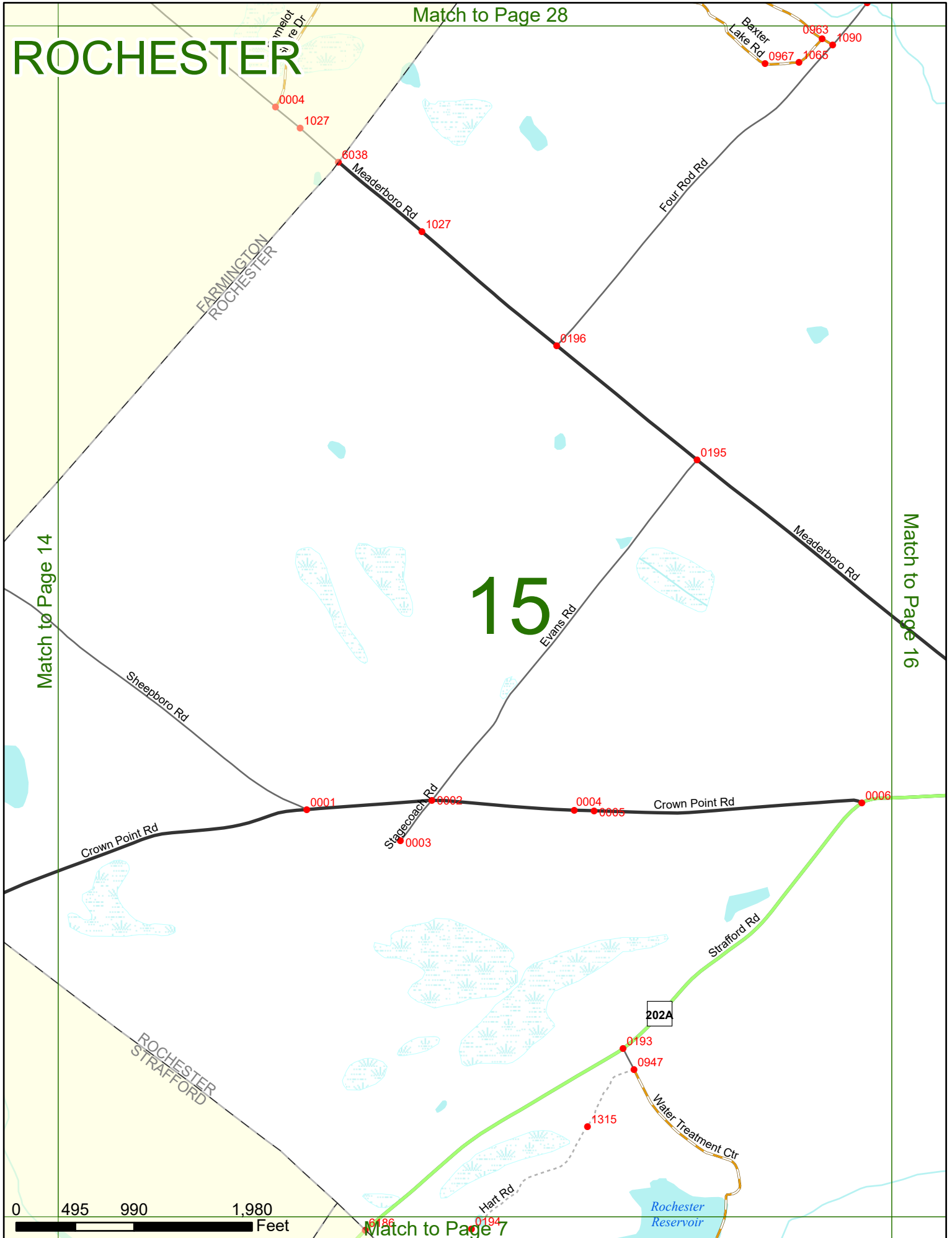
# 15

Match to Page 14

Match to Page 16



Match to Page 7



Match to Page 29

# ROCHESTER

# 16

202A

Match to Page 15

Match to Page 1721

Meadowbrook Vlg  
1578

Sampson Rd

Sabrina Ln

0012

0951

1598

Joyce Ln

1306

1307

Drury Dr

0010

Isabelle Ln

0950

1848

Alfrey Ln

1847

1310

Winkley Farm Ln

1309

0011

1426

Walnut St

1181

Fiddlehead Ln

1427

Meaderboro Rd

1025  
Julia Ave

0197  
Stephens Dr

0009

0008

Crown Point Rd

0007

0006

0015

Estes Rd

Howard Brook Dr

0198



Match to Page 8

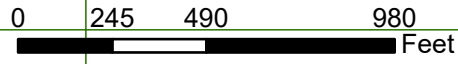
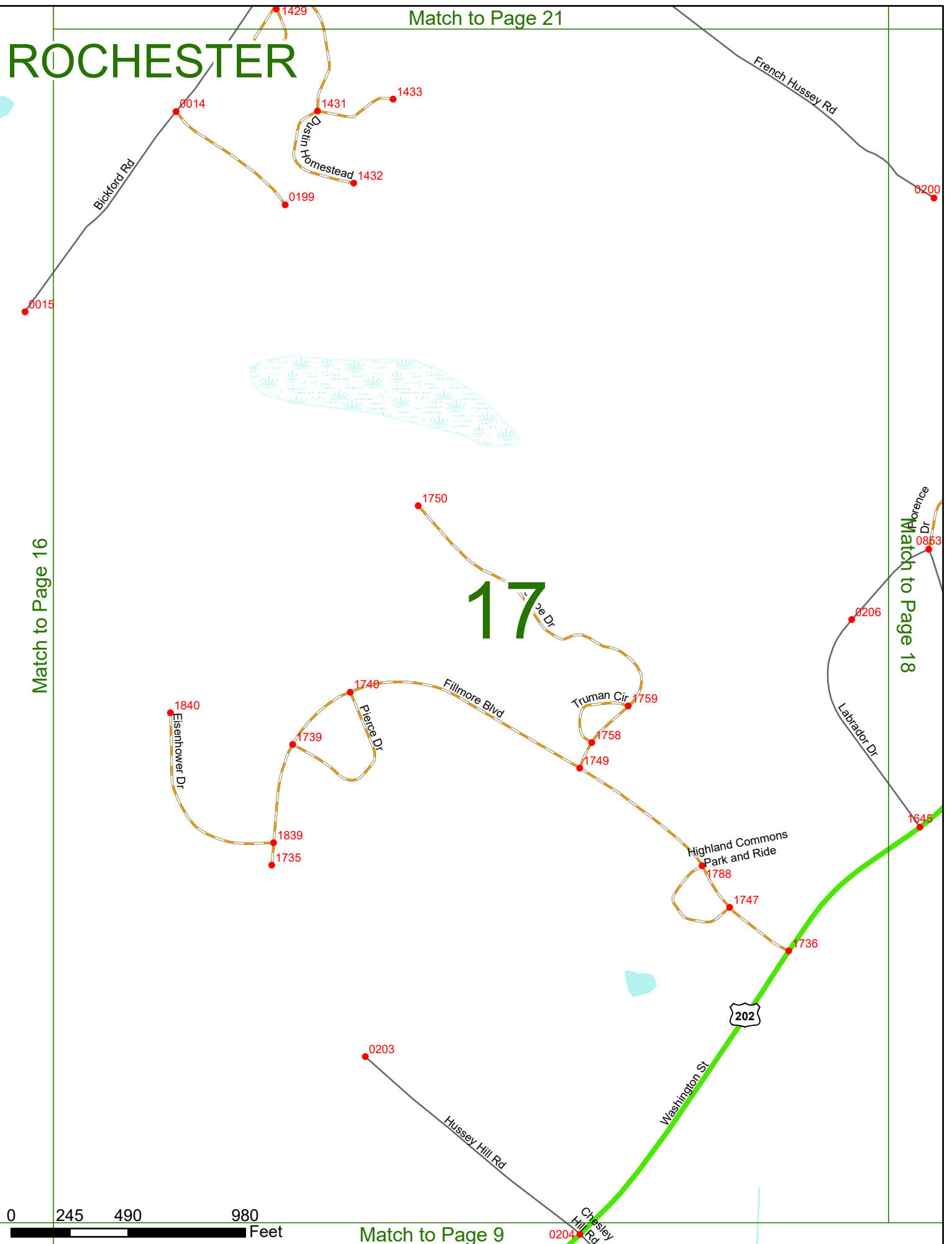
# ROCHESTER

Match to Page 21

Match to Page 16

Match to Page 18

# 17



Match to Page 9

0204 Chesley Hill Rd

# ROCHESTER

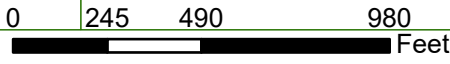
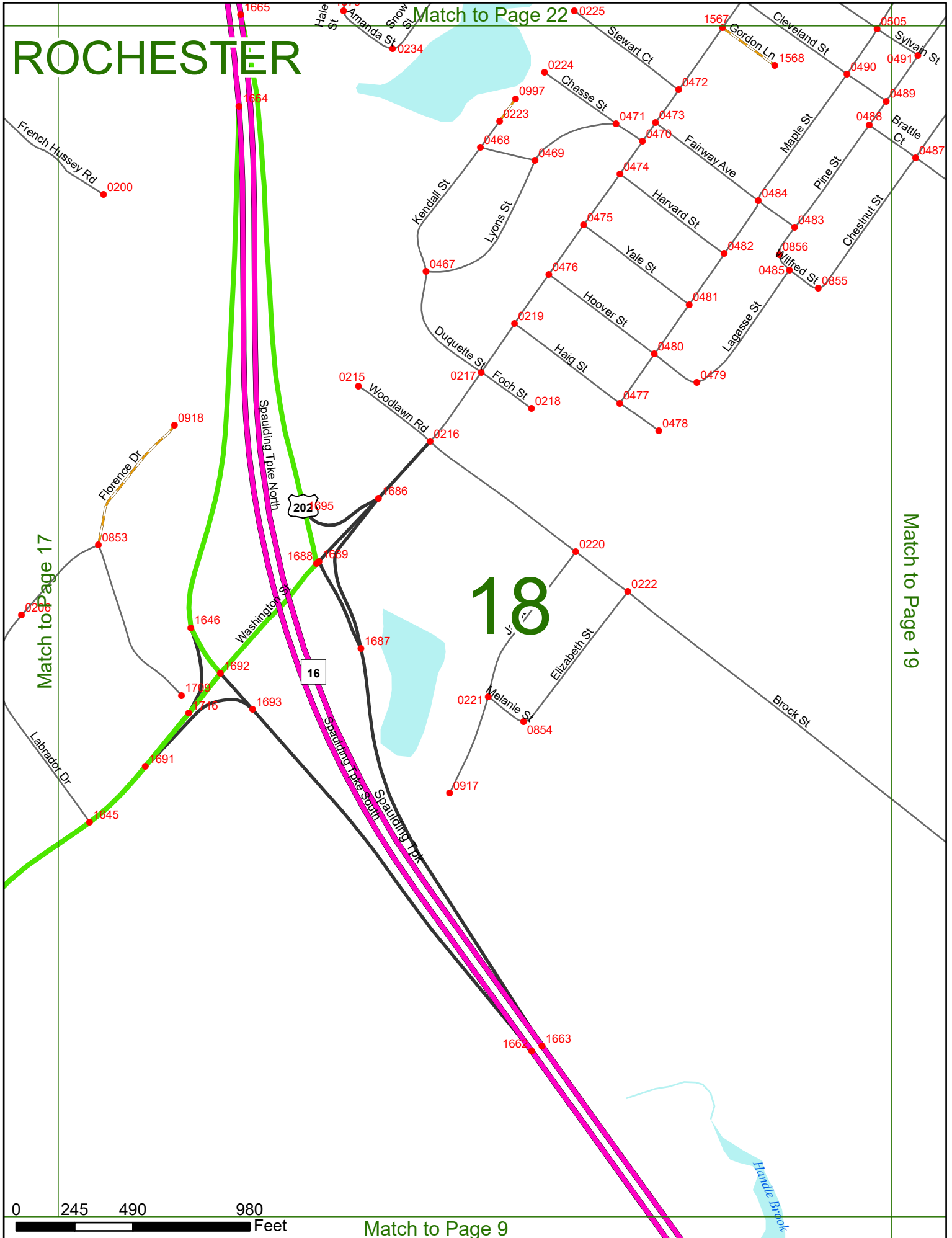
Match to Page 22

Match to Page 19

Match to Page 17

Match to Page 9

## 18



# ROCHESTER

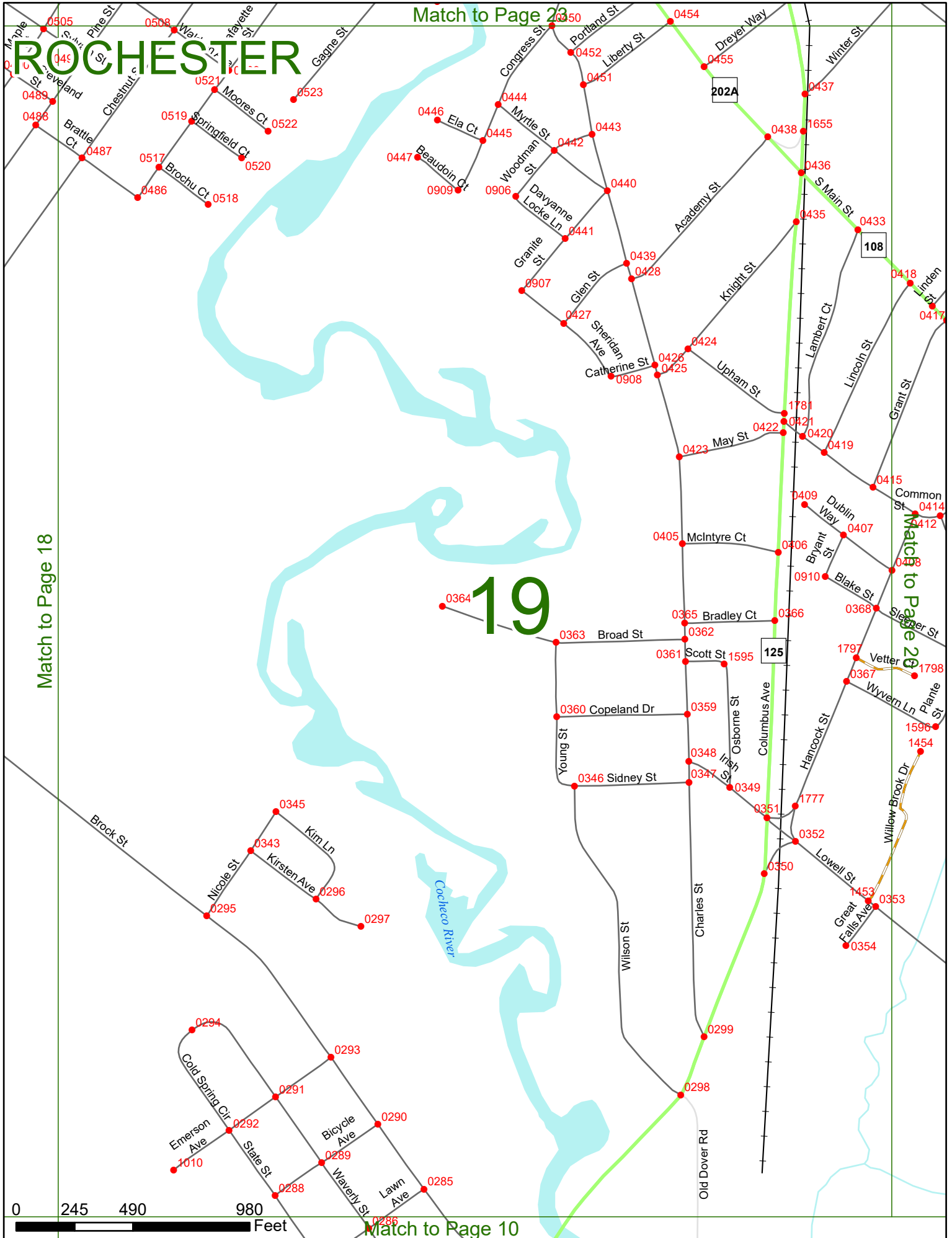
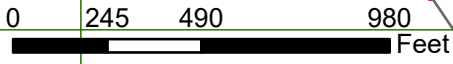
Match to Page 23

Match to Page 18

Match to Page 20

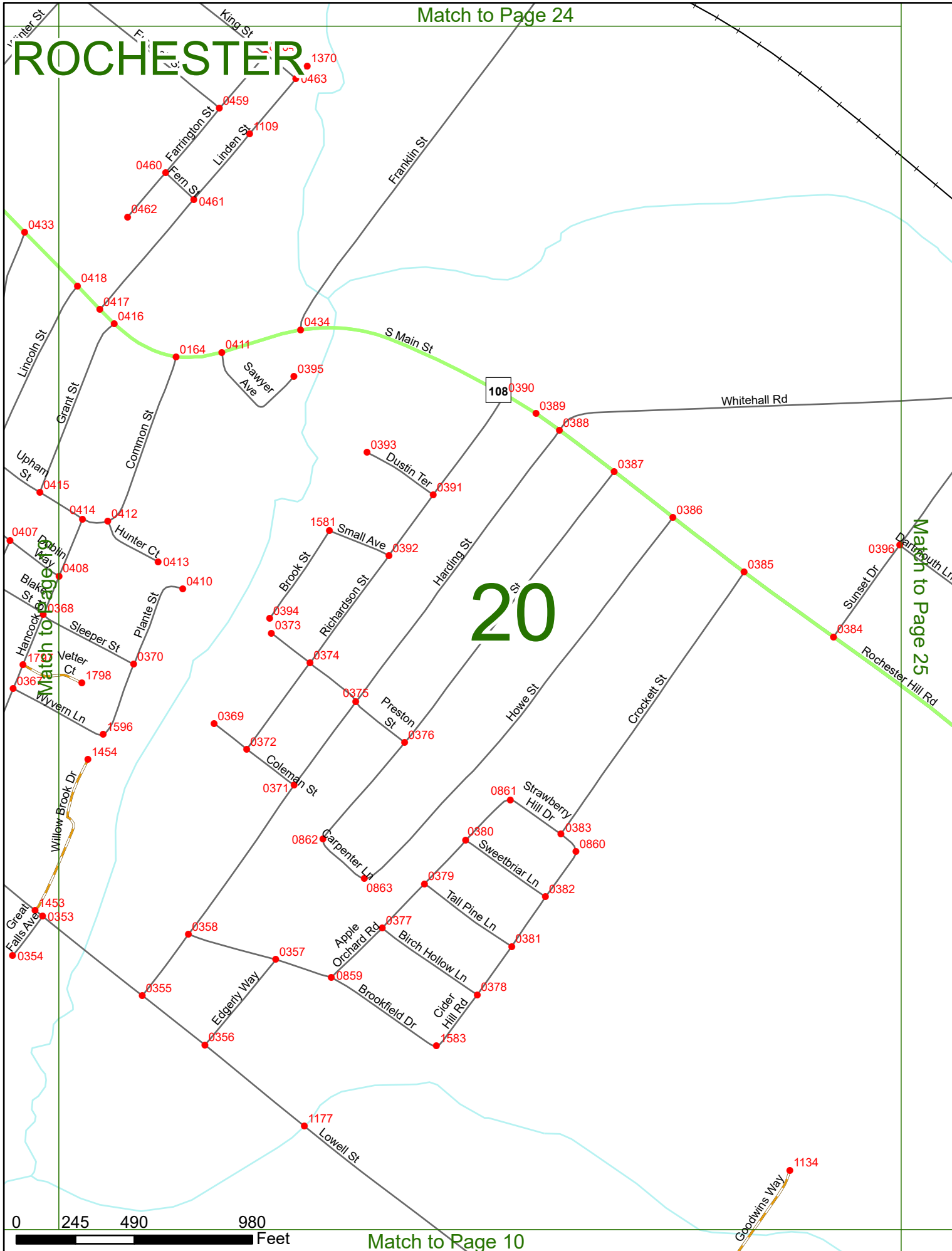
Match to Page 10

# 19



# ROCHESTER

# 20



Match to Page 19

Match to Page 25

# ROCHESTER

Match to Page 30

# 21

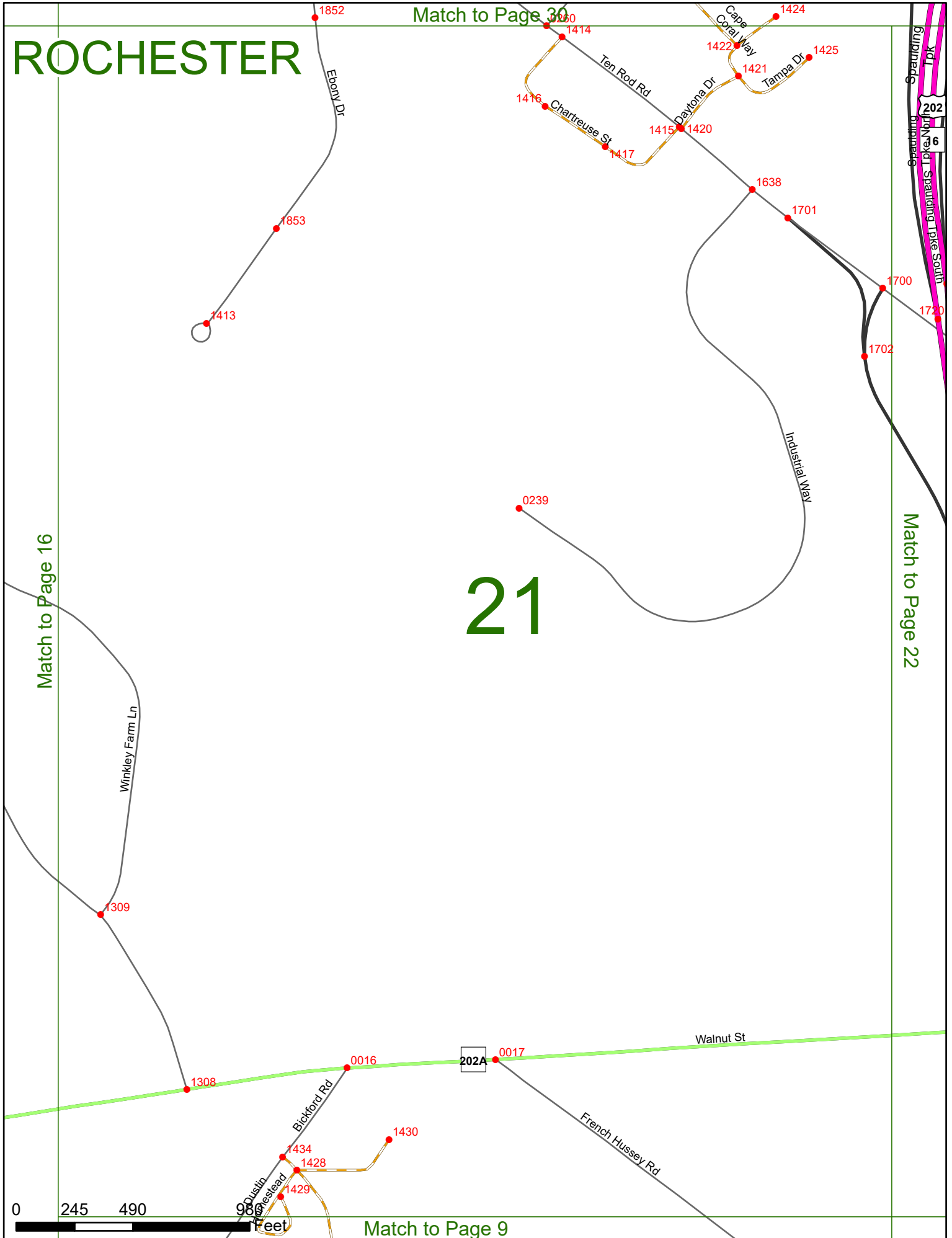
Match to Page 16

Match to Page 22

0 245 490

98 Feet

Match to Page 9





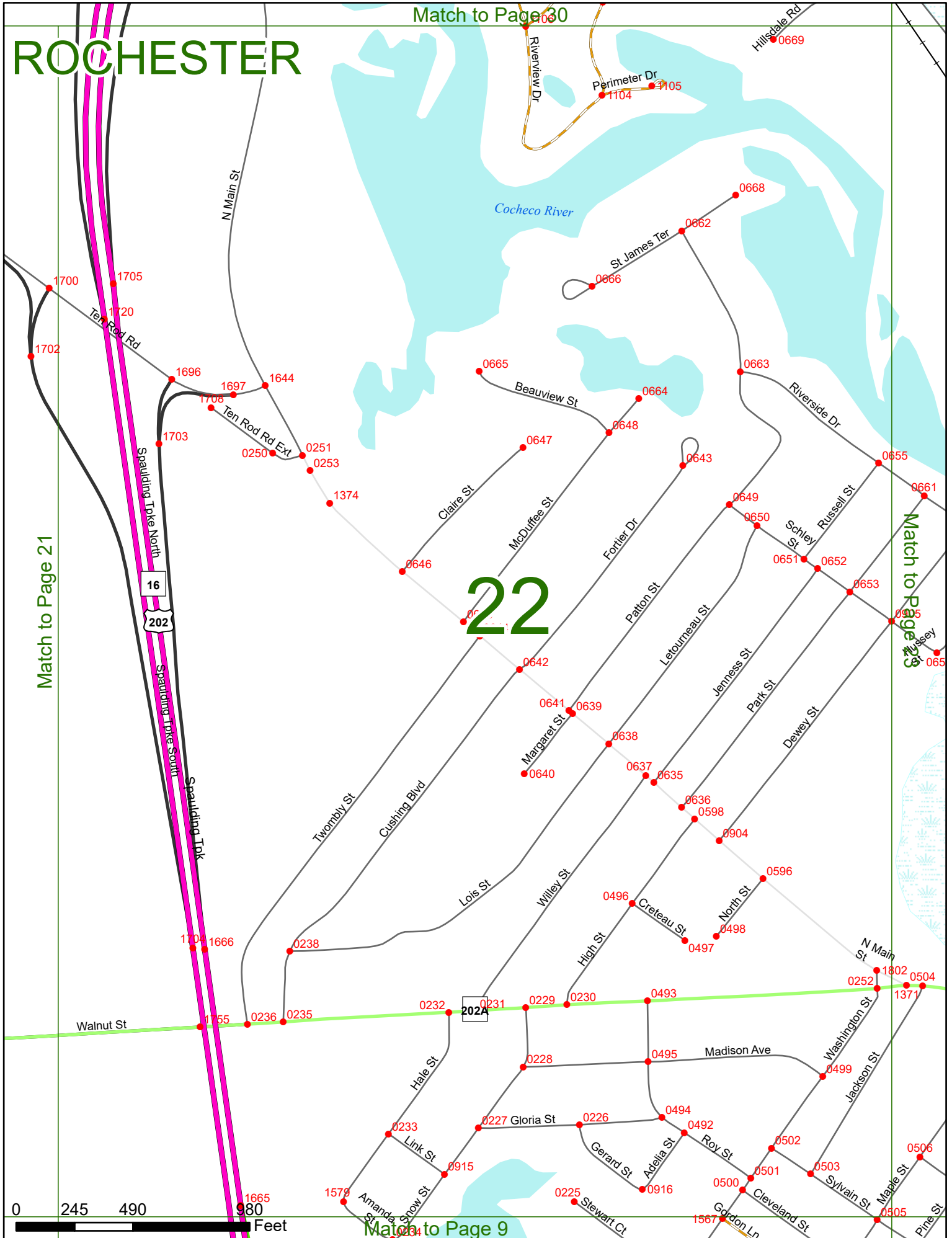
# ROCHESTER

Match to Page 30

# 22

Match to Page 21

Match to Page 23



Match to Page 9

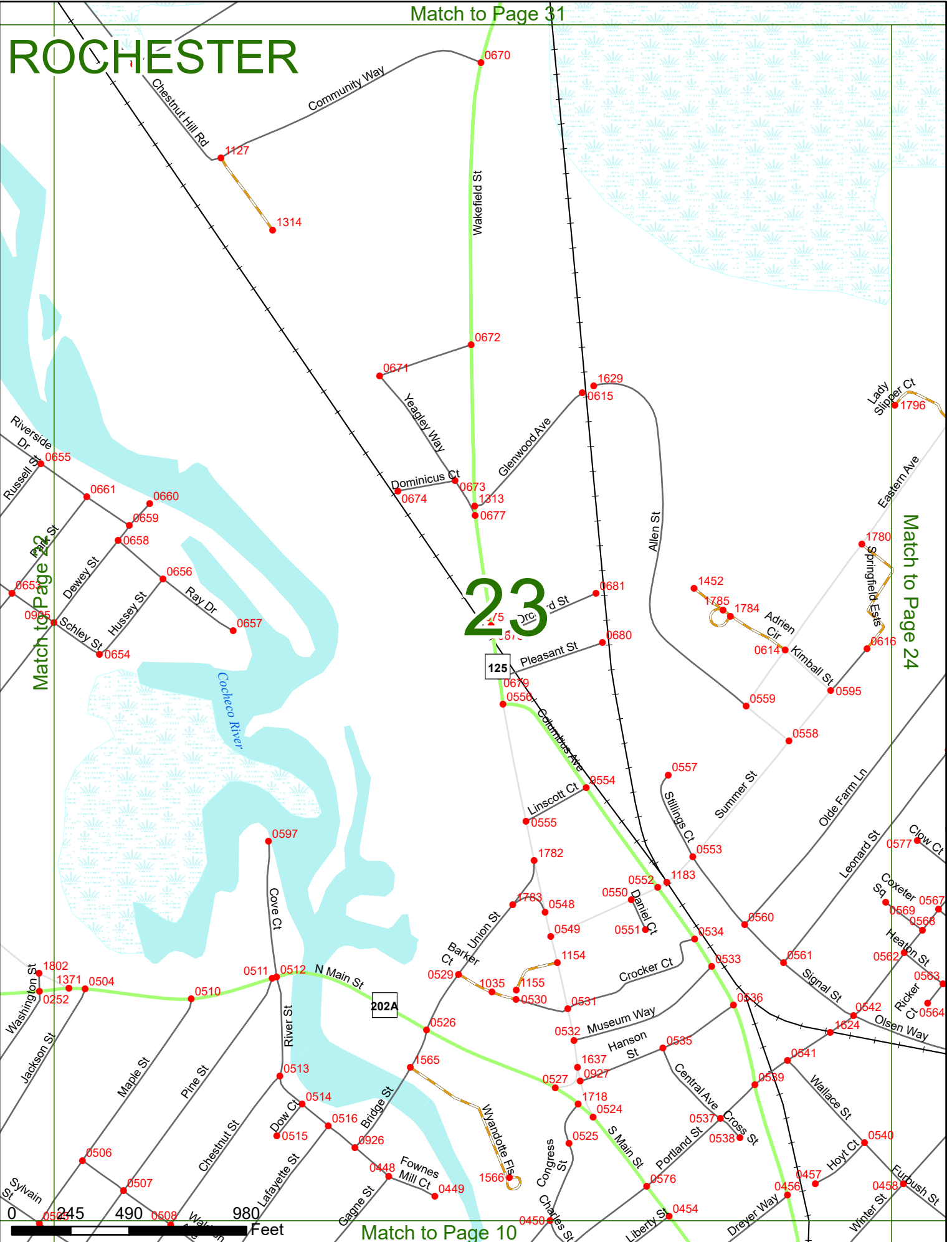
# ROCHESTER

Match to Page 31

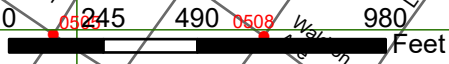
Match to Page 22

Match to Page 24

## 23



Match to Page 10

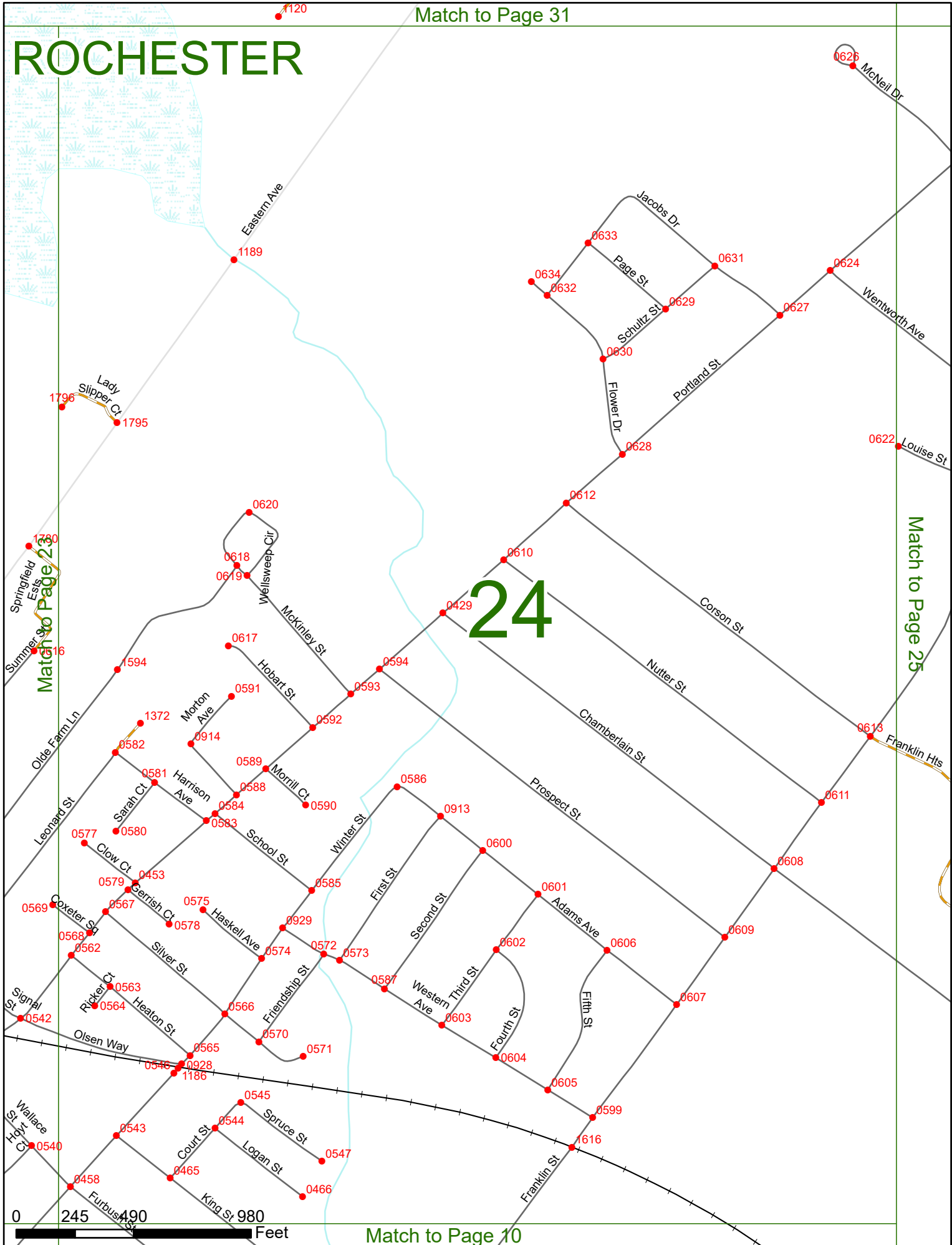


# ROCHESTER

# 24

Match to Page 23

Match to Page 25



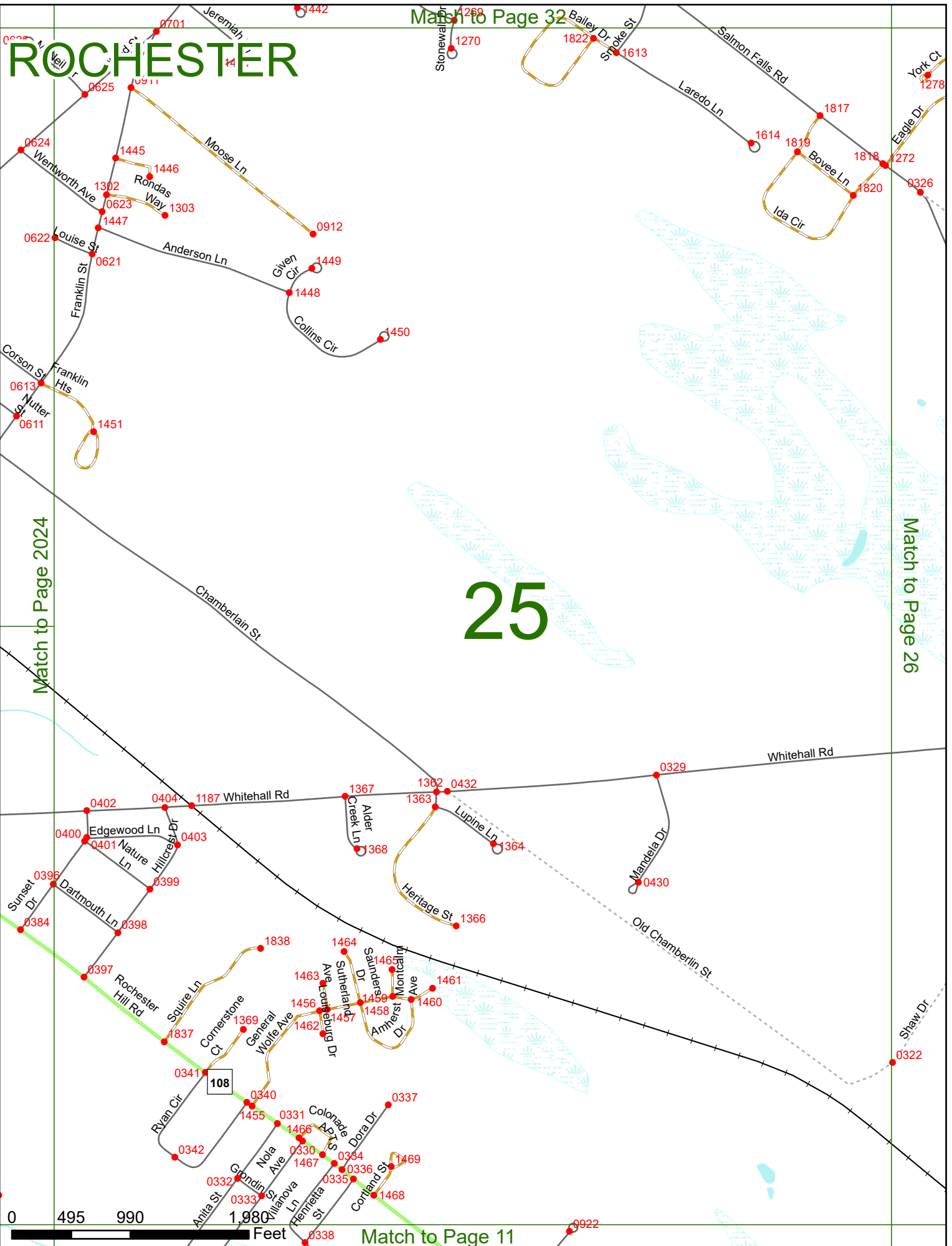
# ROCHESTER

Match to Page 32

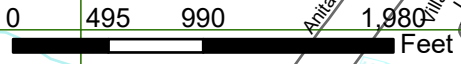
Match to Page 2024

Match to Page 26

# 25



Match to Page 11



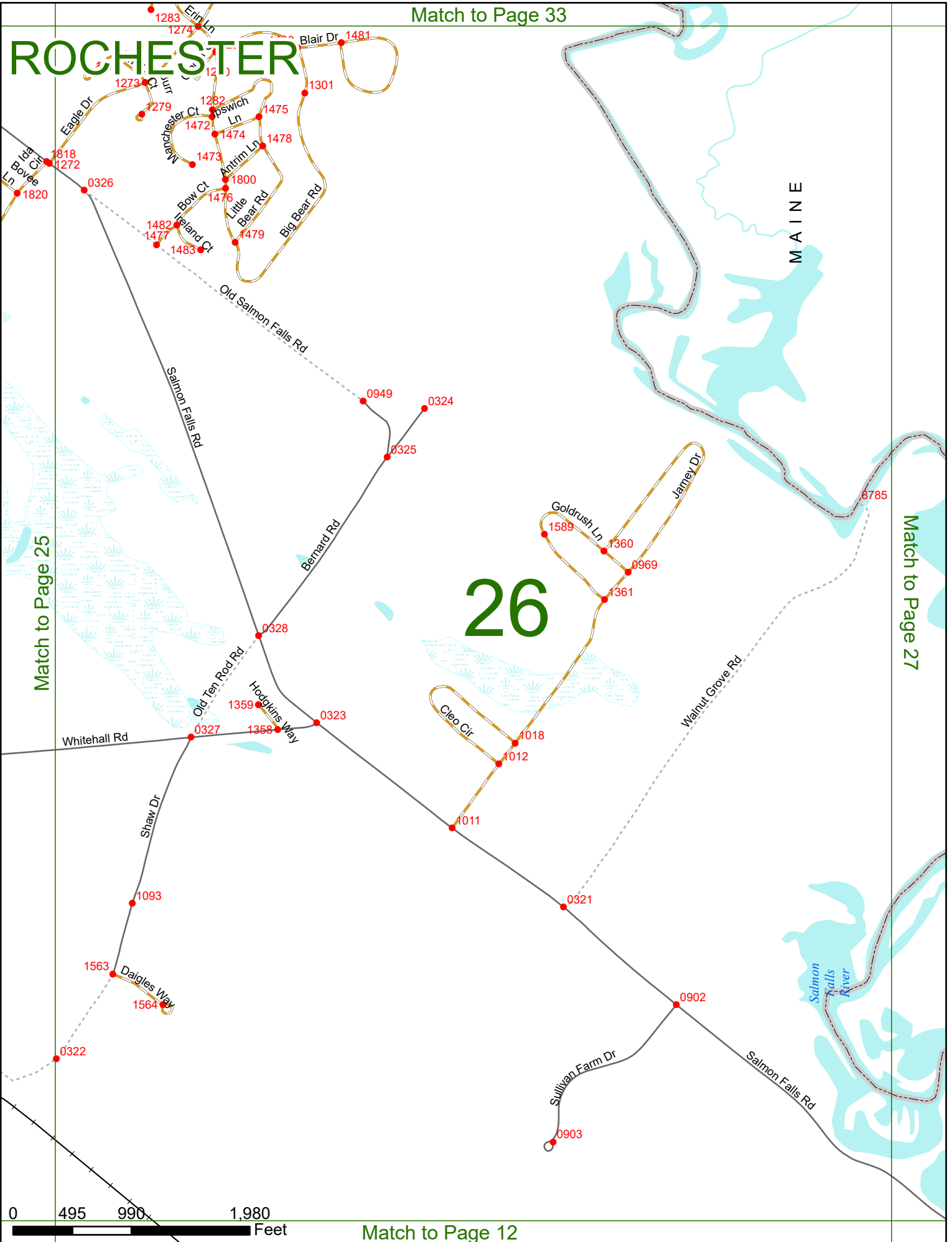
# ROCHESTER

MAINE

# 26

Match to Page 25

Match to Page 27



# ROCHESTER



MAINE  
27

Match to Page 26

Match to Page 0

0 495 990 1,980 Feet

Match to Page 13


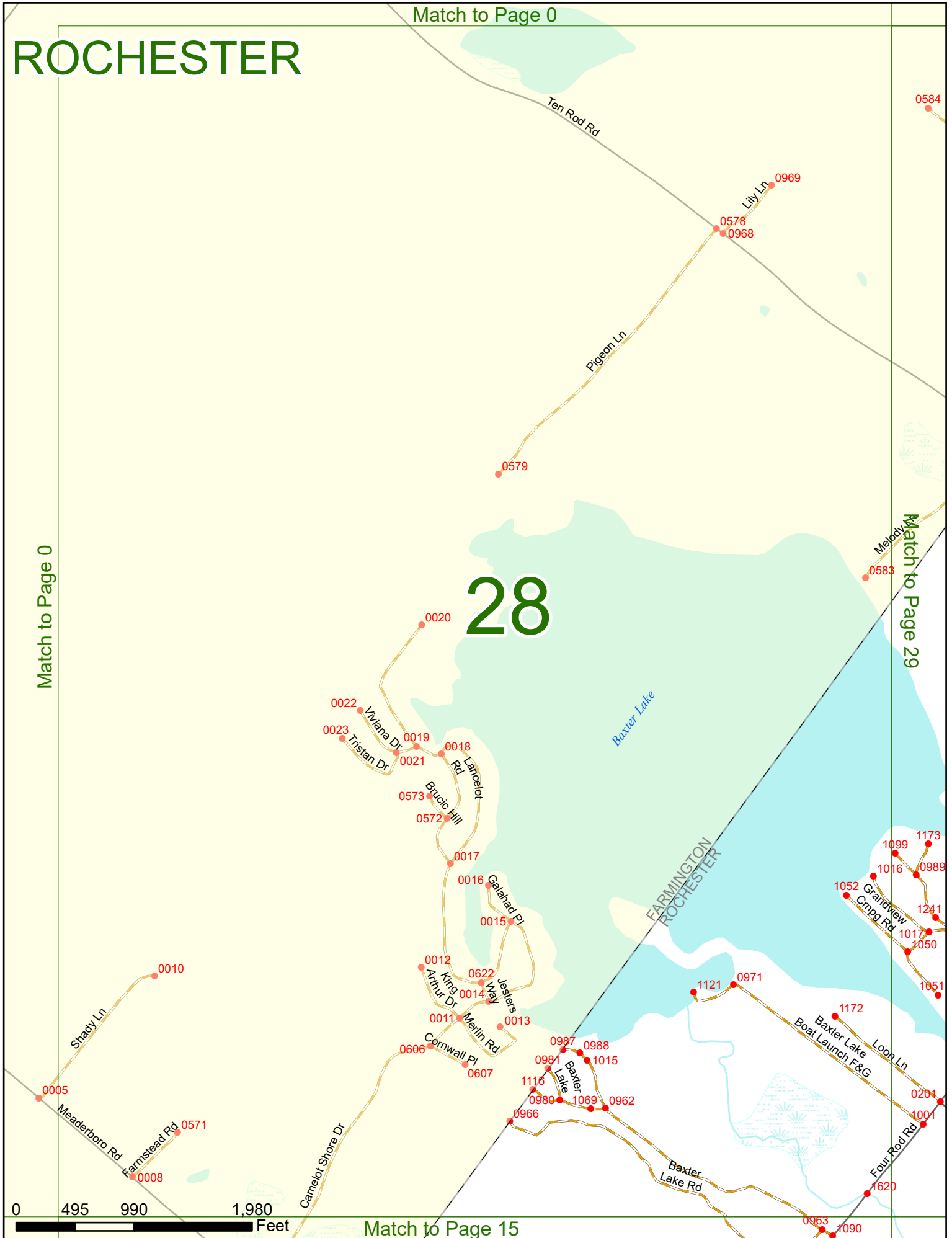
# ROCHESTER

Match to Page 0

Match to Page 0

Match to Page 29

## 28



Match to Page 15

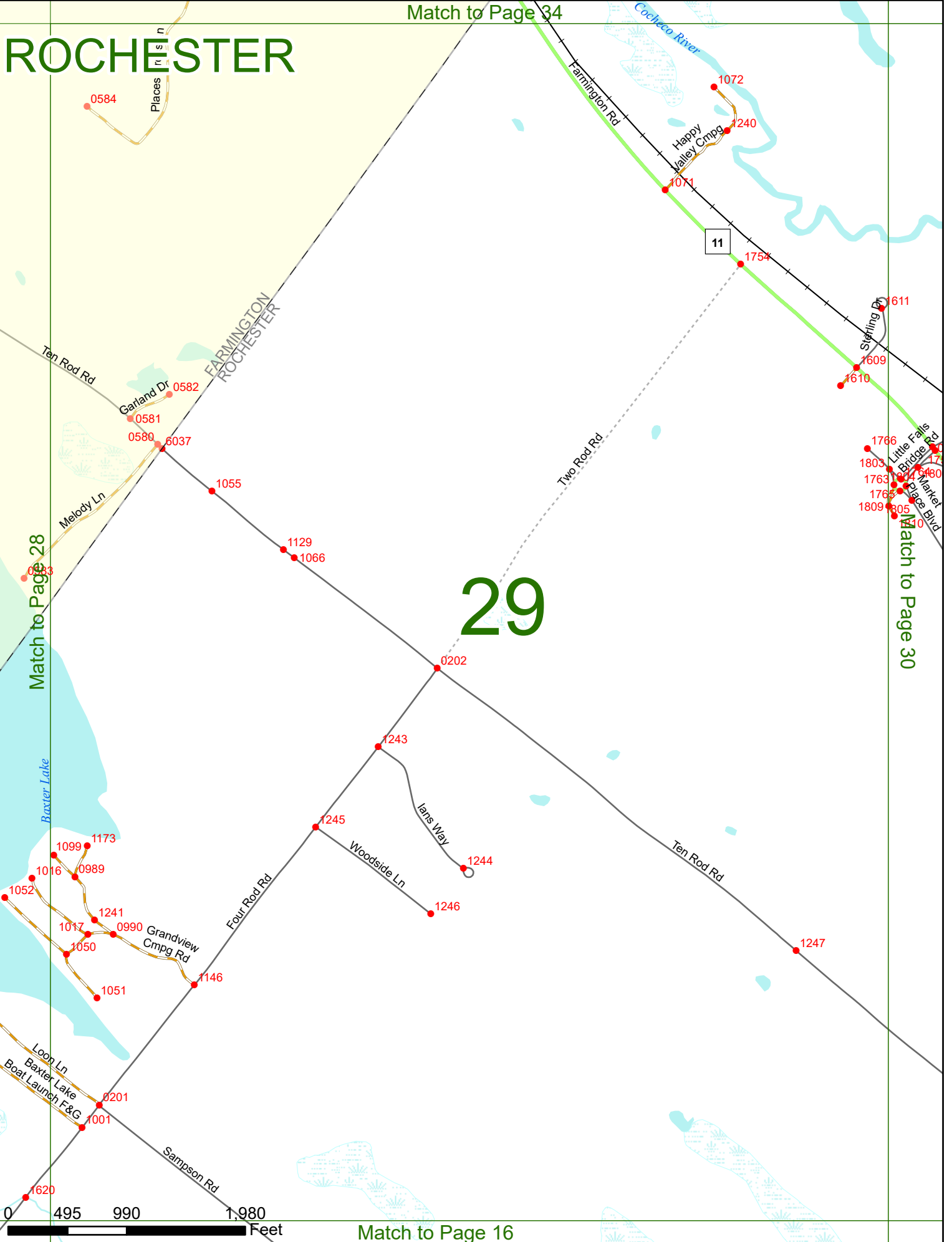
# ROCHESTER

Match to Page 34

Match to Page 28

Match to Page 30

# 29



Match to Page 16



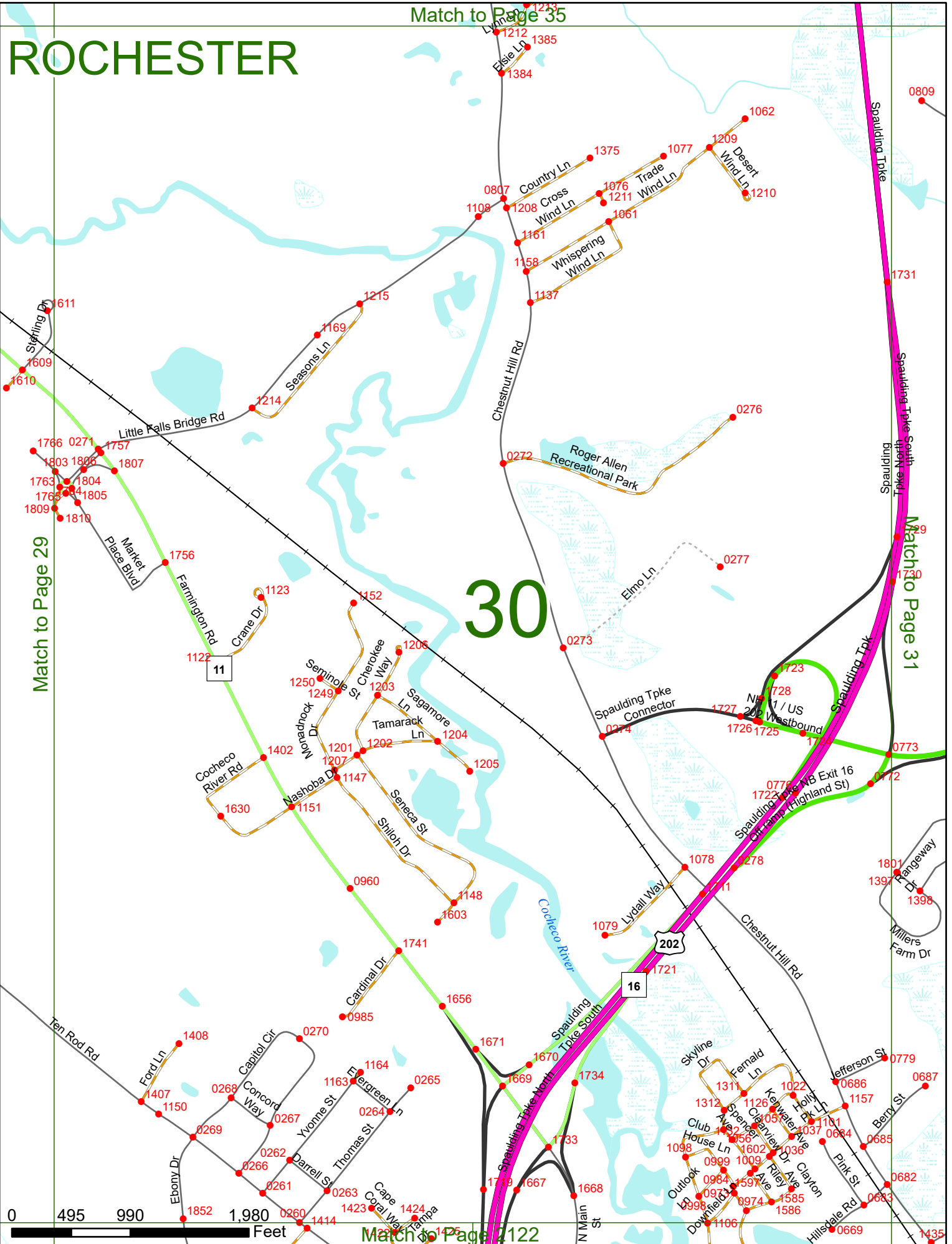
# ROCHESTER

Match to Page 35

Match to Page 29

Match to Page 31

# 30



Match to Page 122

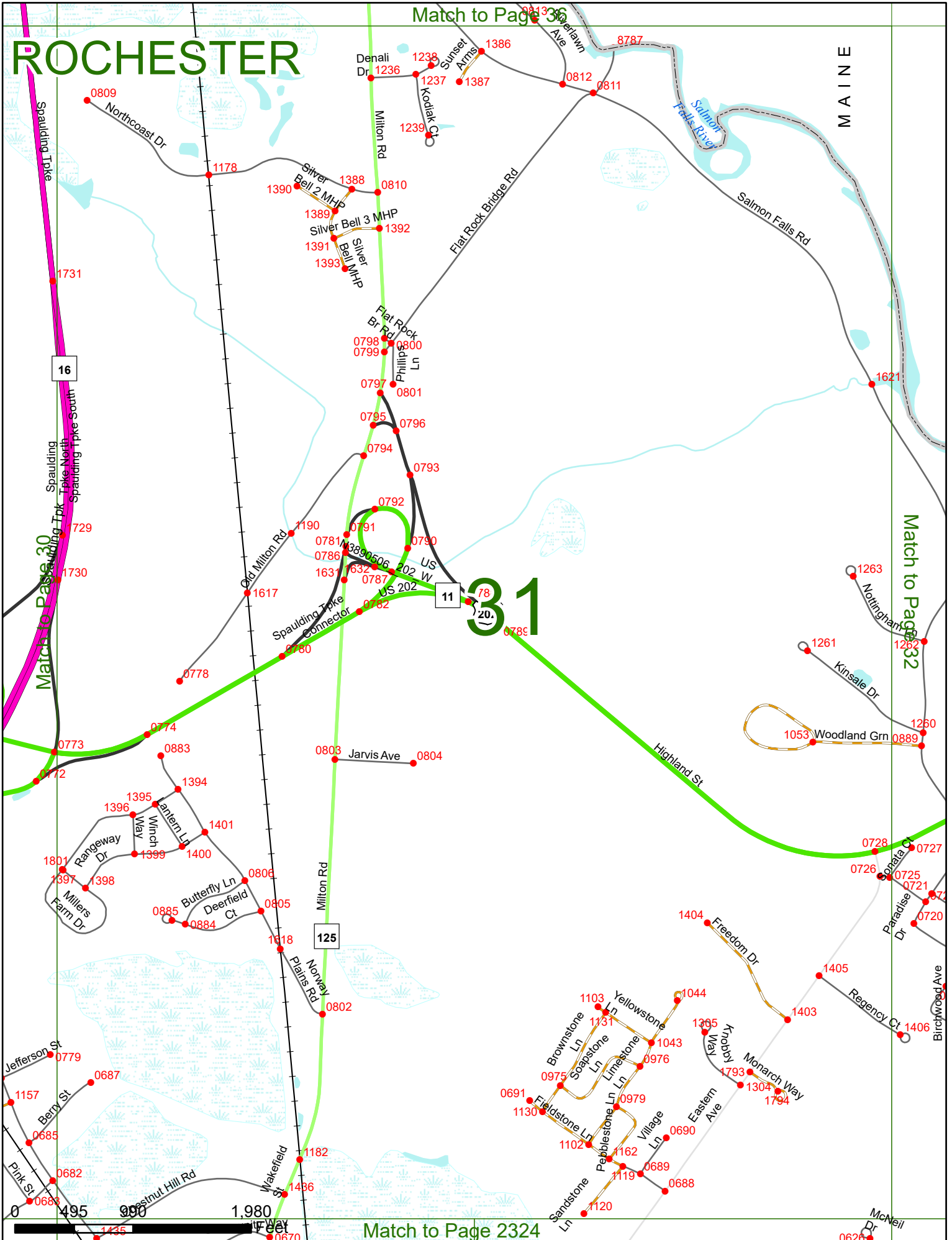
# ROCHESTER

Match to Page 36

MAINE

Match to Page 32

Match to Page 2324



31

11

125

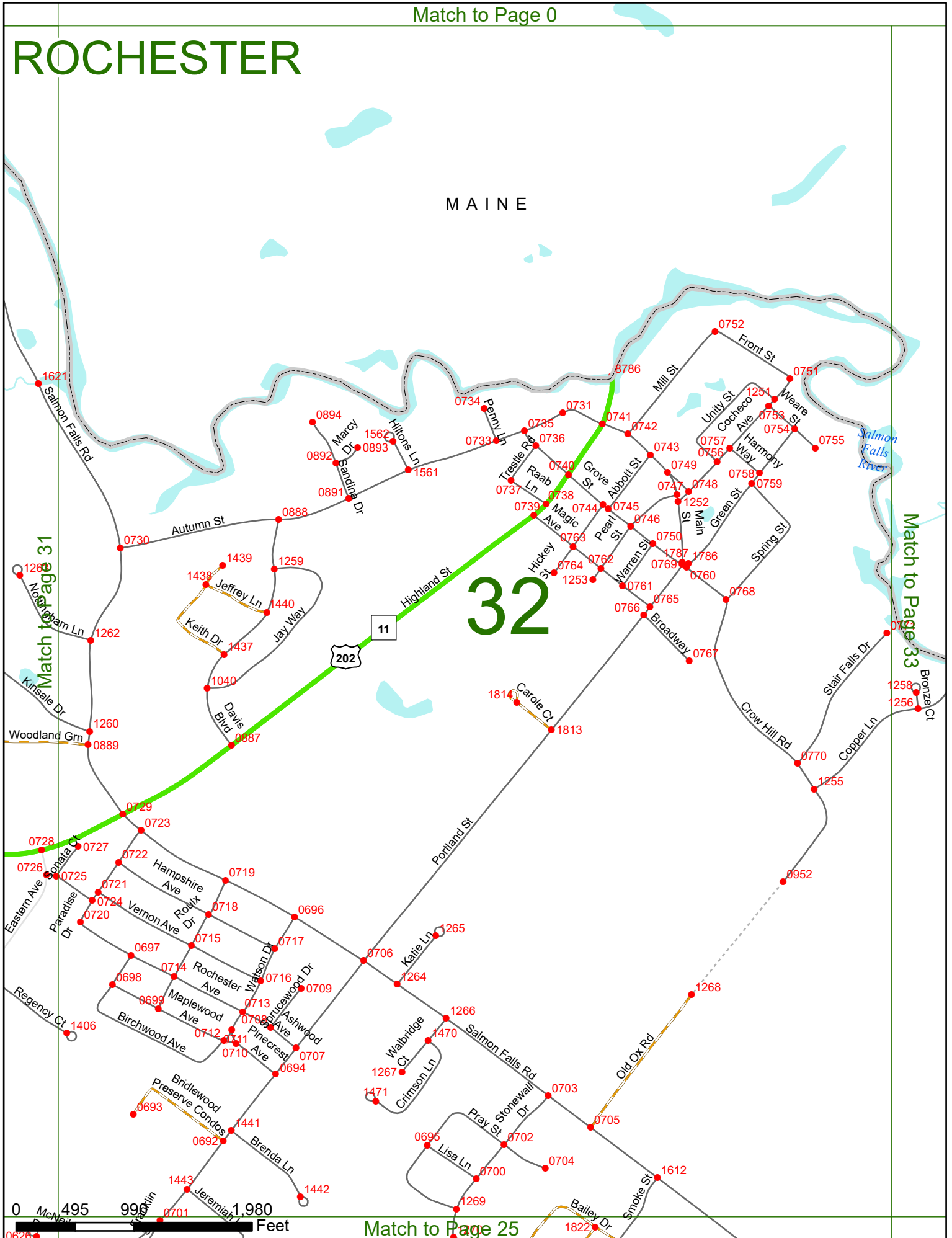
16

0 495 990 1,980 Feet

# ROCHESTER

MAINE

# 32

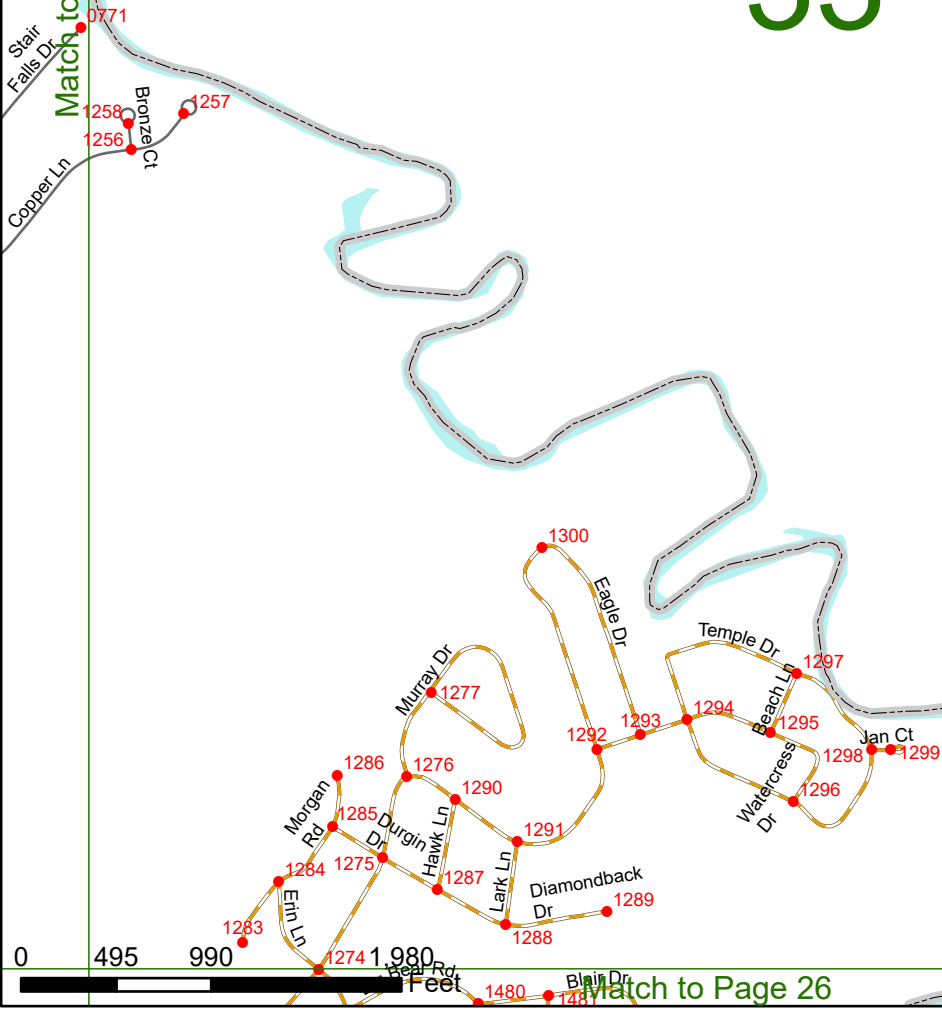


# ROCHESTER

M A I N E

# 33

Match to Page 0



Match to Page 32

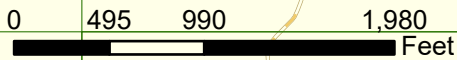
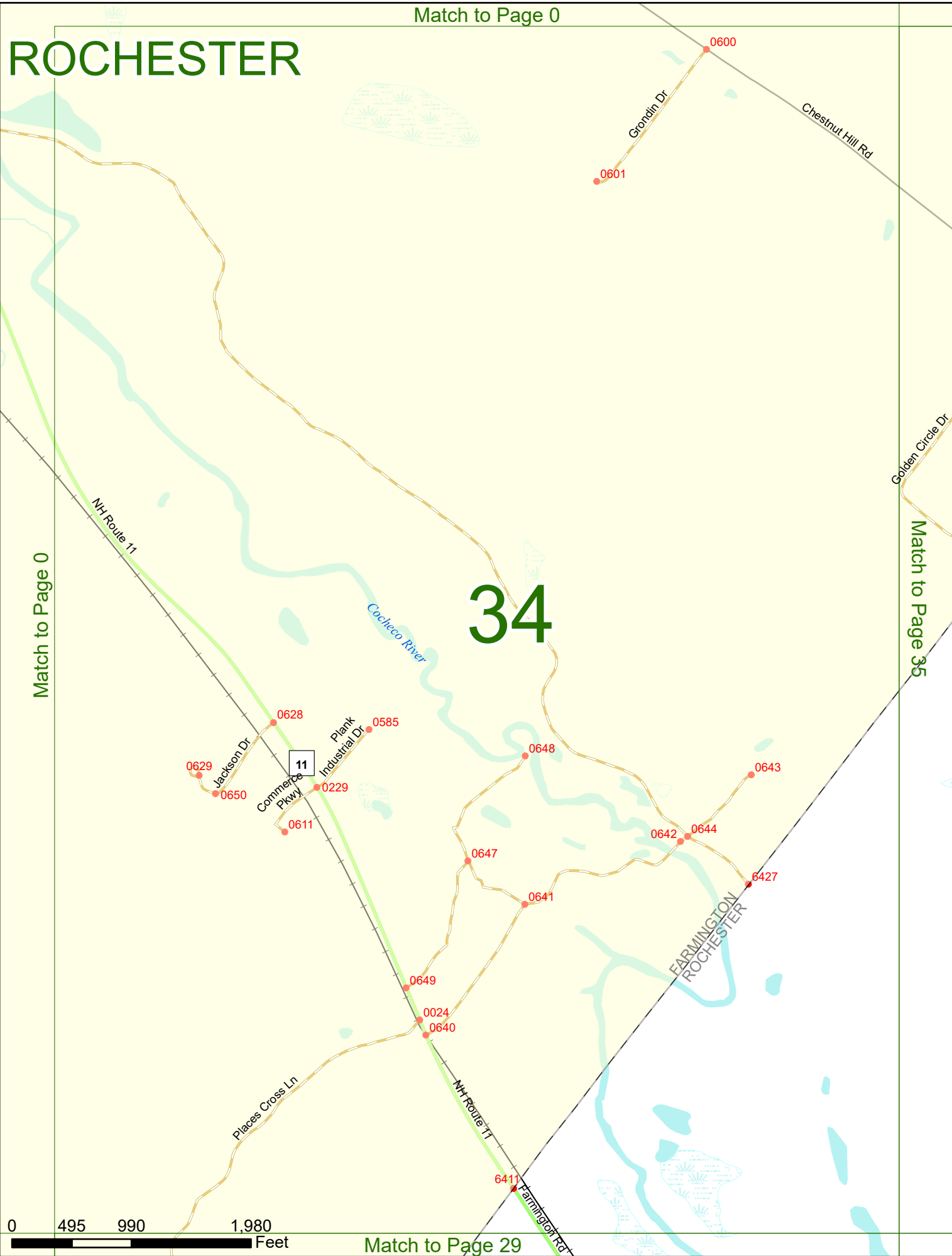
Match to Page 26

# ROCHESTER

# 34

Match to Page 0

Match to Page 35



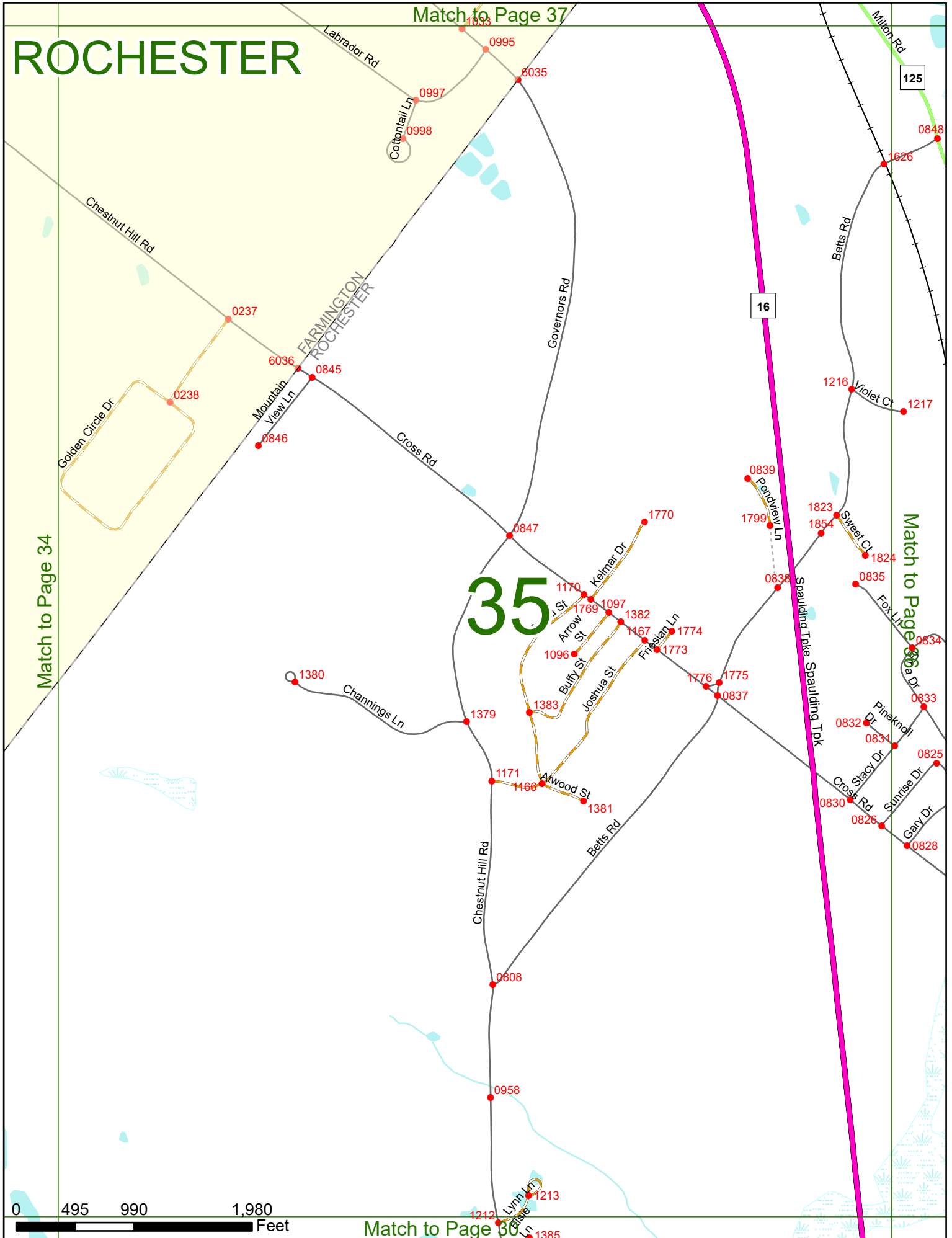
# ROCHESTER

Match to Page 37

Match to Page 34

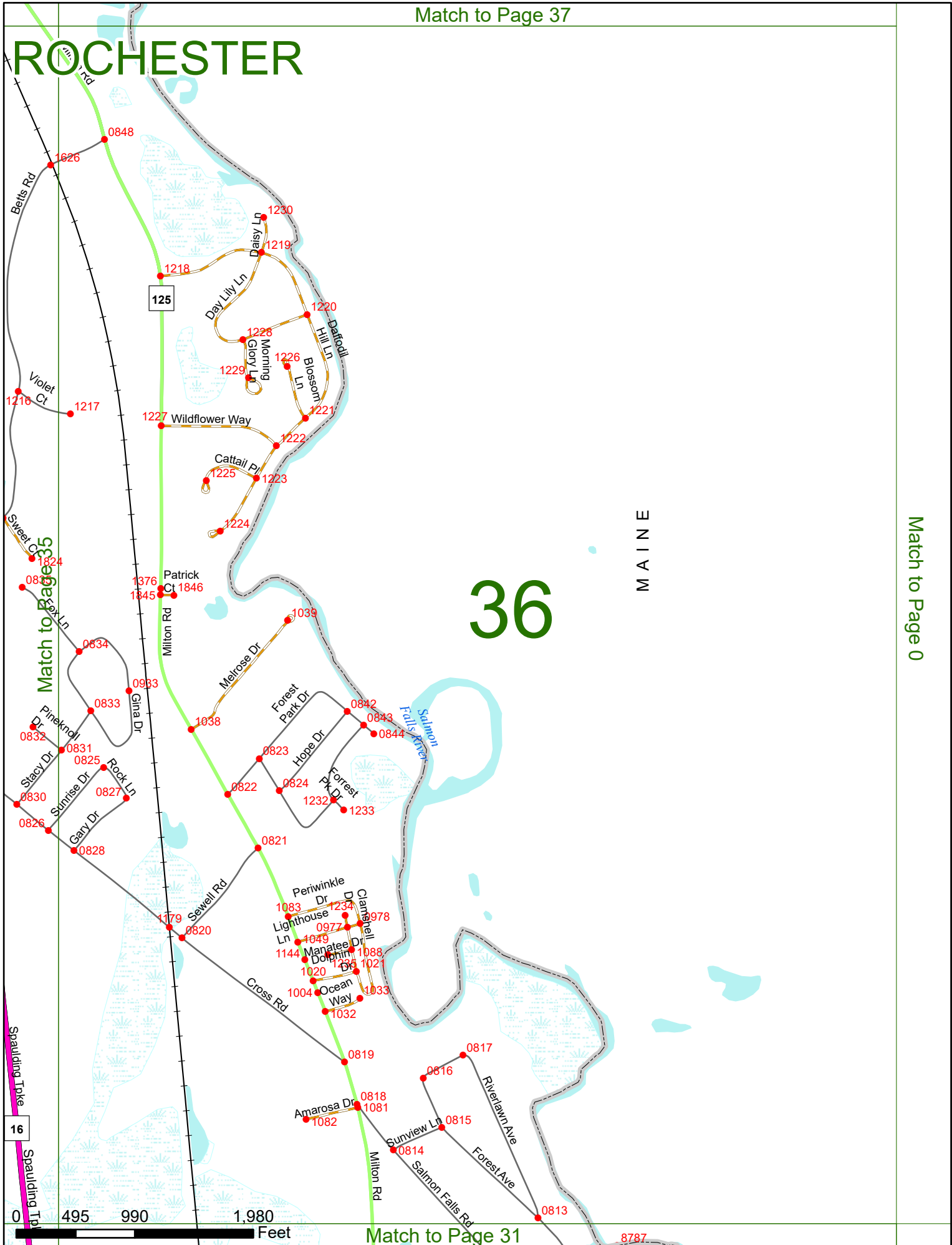
Match to Page 36

# 35



Match to Page 36

# ROCHESTER



Match to Page 55

MAINE

Match to Page 0

# 36

Match to Page 31

8787

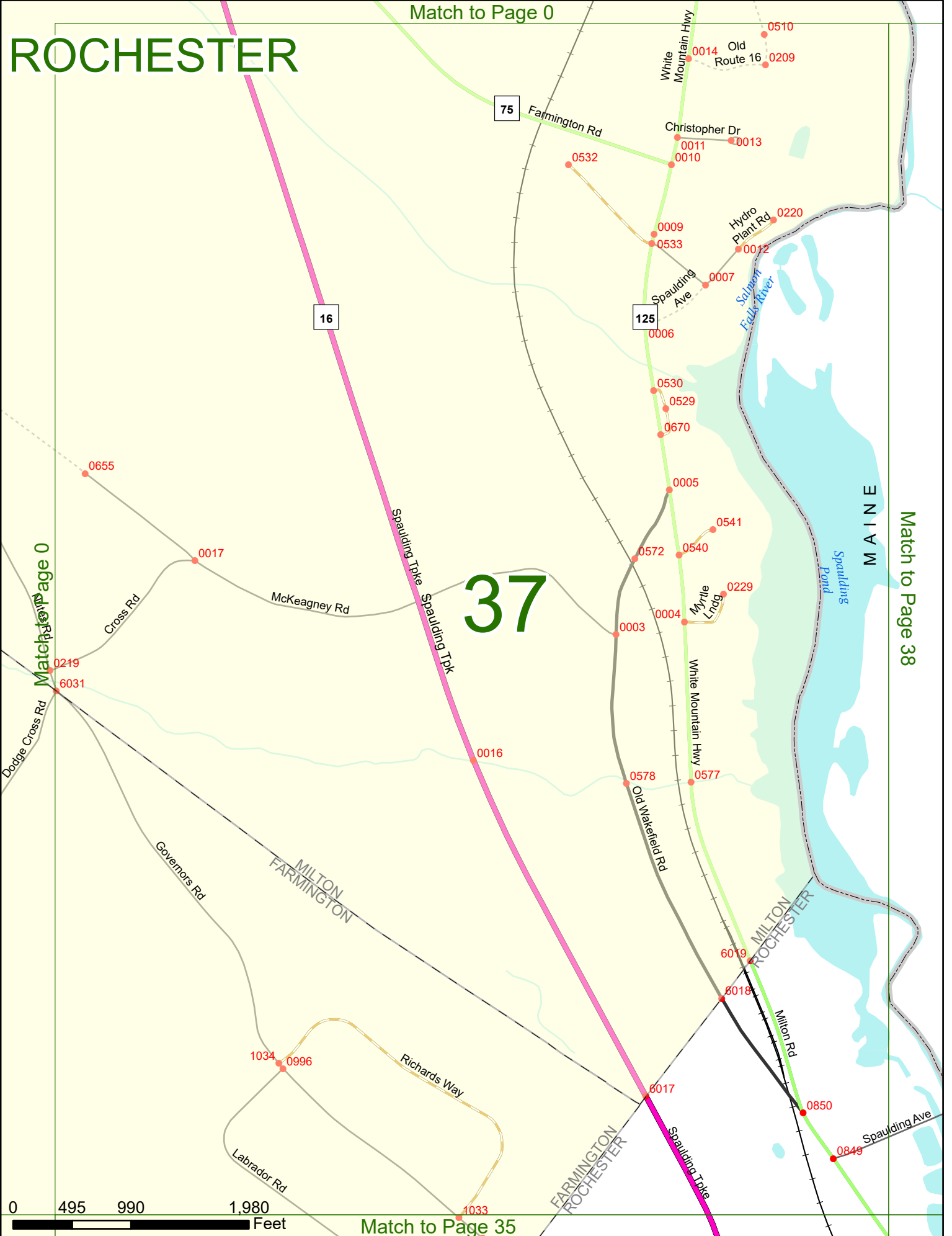
# ROCHESTER

Match to Page 0

Match to Page 0

Match to Page 38

# 37





# ROCHESTER

MAINE  
**38**

Spaulding Pond  
Match to Page 37

Match to Page 0

Spaulding Ave  
Wilton Rd  
125  
495 990

8788

Salmon Falls River

1,980 Feet

Match to Page 36