



Maps and data sets are not guaranteed to be free from errors and omissions. Data is in a constant state of update and correction by various groups and agencies. Information displayed on this map is the best available at the time of publication.

2025 Nodal Reference Bookmap

LEGEND



NHDOT will accept crash locations based on the State of NH Uniform Police Traffic Accident Report.

Crash occurred on:

Option 1 Street Address
 123 Main Street

Option 2 Route No and/or Distance from NESW Intesecting Road, Bridge,
 Street name Intersecting Street Town/County line
 Main Street 500 E Oak Street

Option 3 First Node Distance from First Node Second Node
 515 212 632

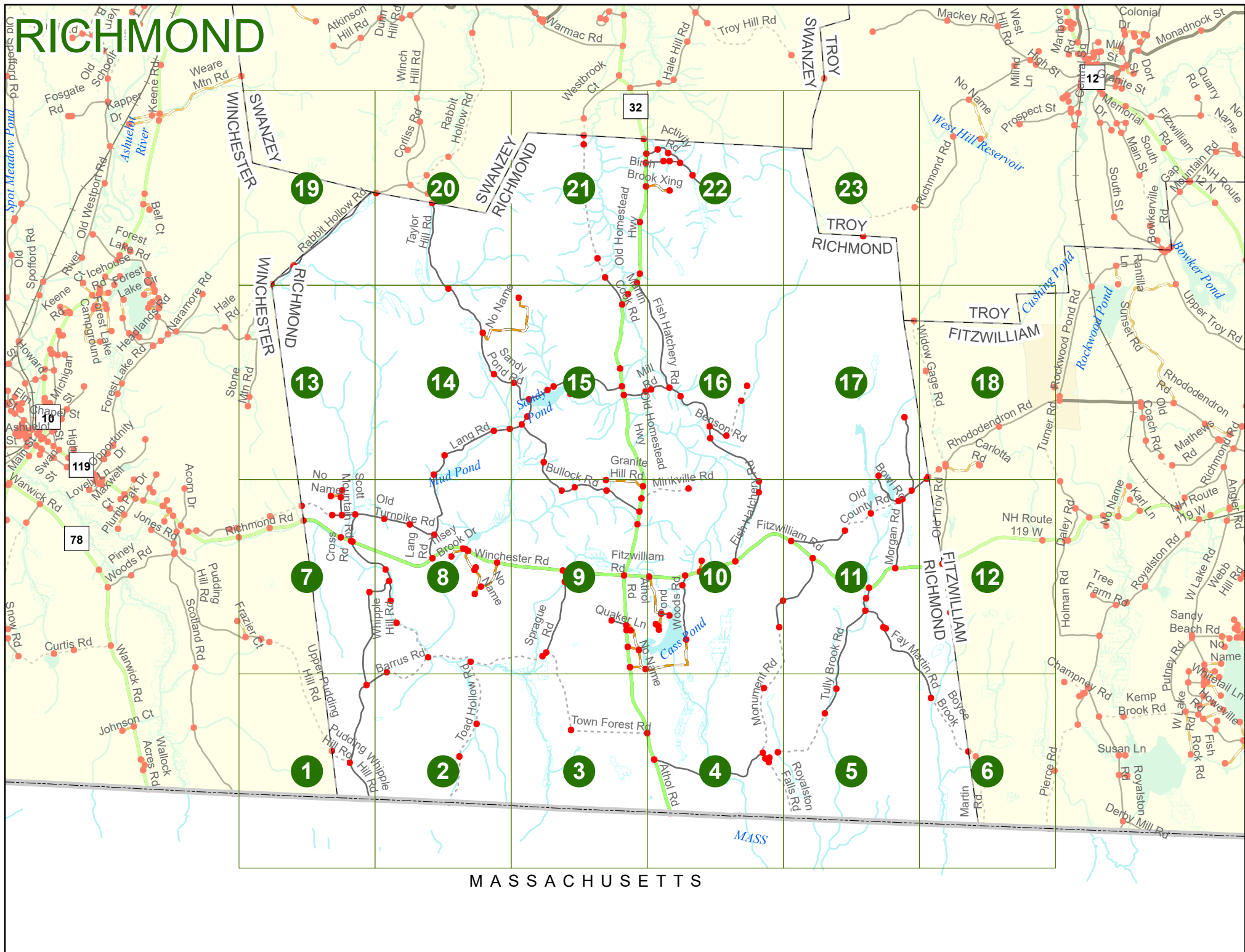
Option 4 Route No and/or Mile Marker on Interstate Only NESW Mile (Marker)
 Street name
 189S 700 feet S 36.8

Option 3 – Example

Street Name Loudon Road
First Node 803
Distance from First Node 318 Ft
Second Node 813



RICHMOND



MASSACHUSETTS

RICHMOND

Match to Page 7

Match to Page 0

Match to Page 2

1

MASSACHUSETTS

Scotland Rd
8385

Barrus Rd

0005

Upper Pudding Hill Rd

RICHMOND
WINCHESTER

6034

Pudding Hill Rd

0004

Whipple Hill Rd

8769

0 495 990 1,980 Feet

Match to Page 0

RICHMOND

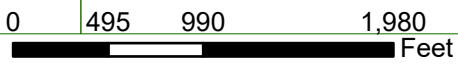
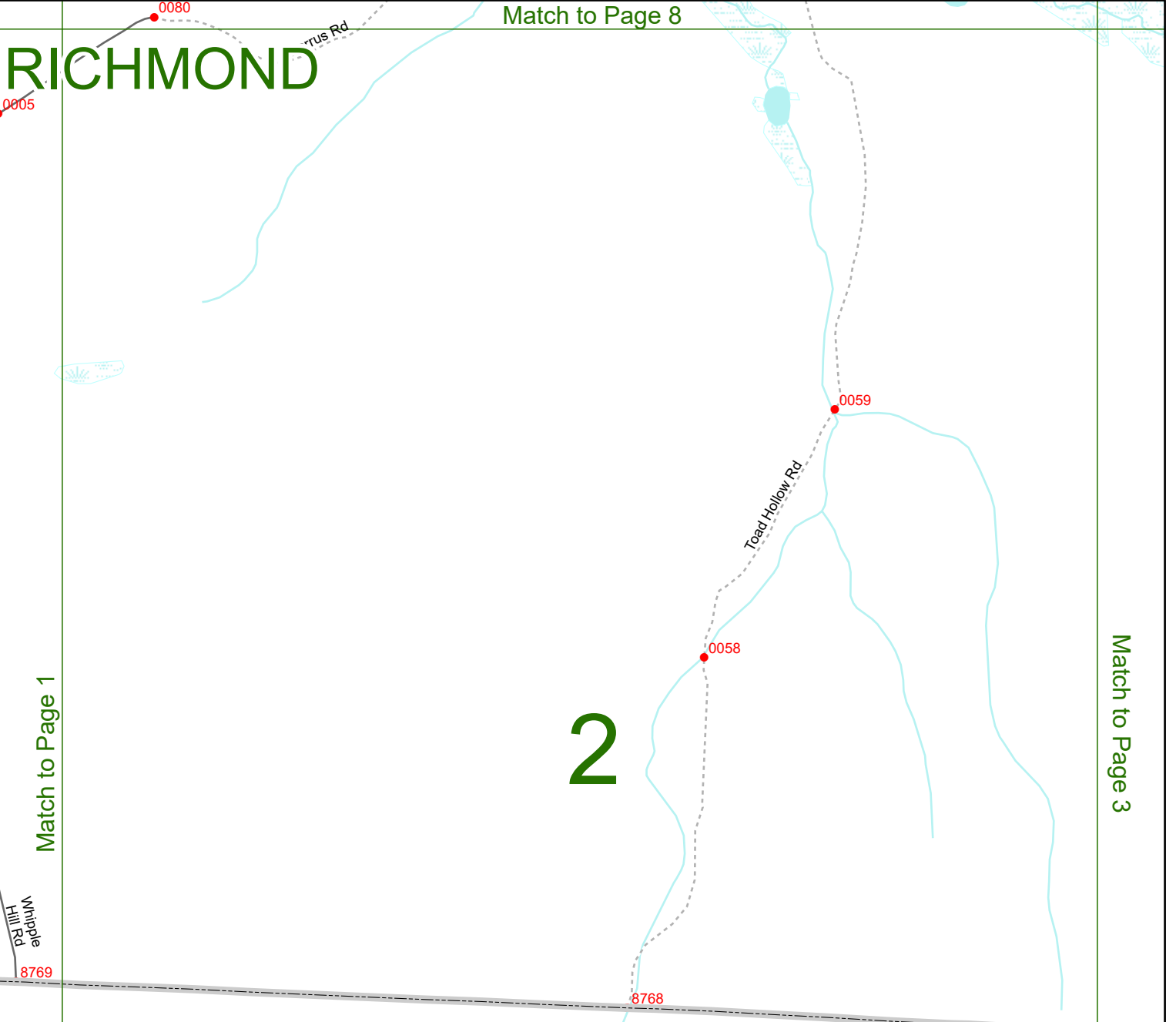
Match to Page 8

2

Match to Page 3

Match to Page 1

MASSACHUSETTS



Match to Page 0

Match to Page 9

RICHMOND

Match to Page 2

0057
Town Forest Rd

32

Abol Rd

0056

Match to Page 4

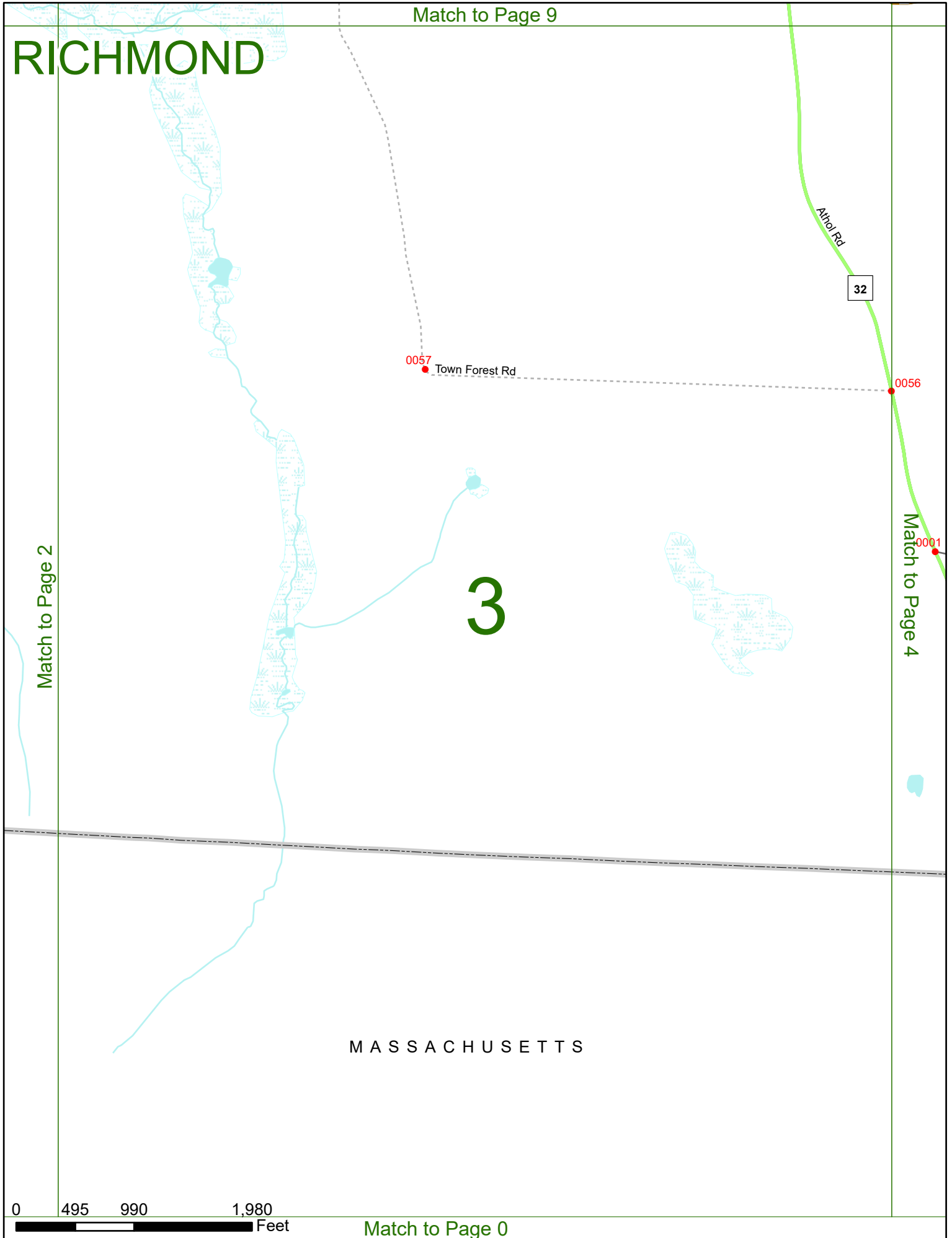
0001

3

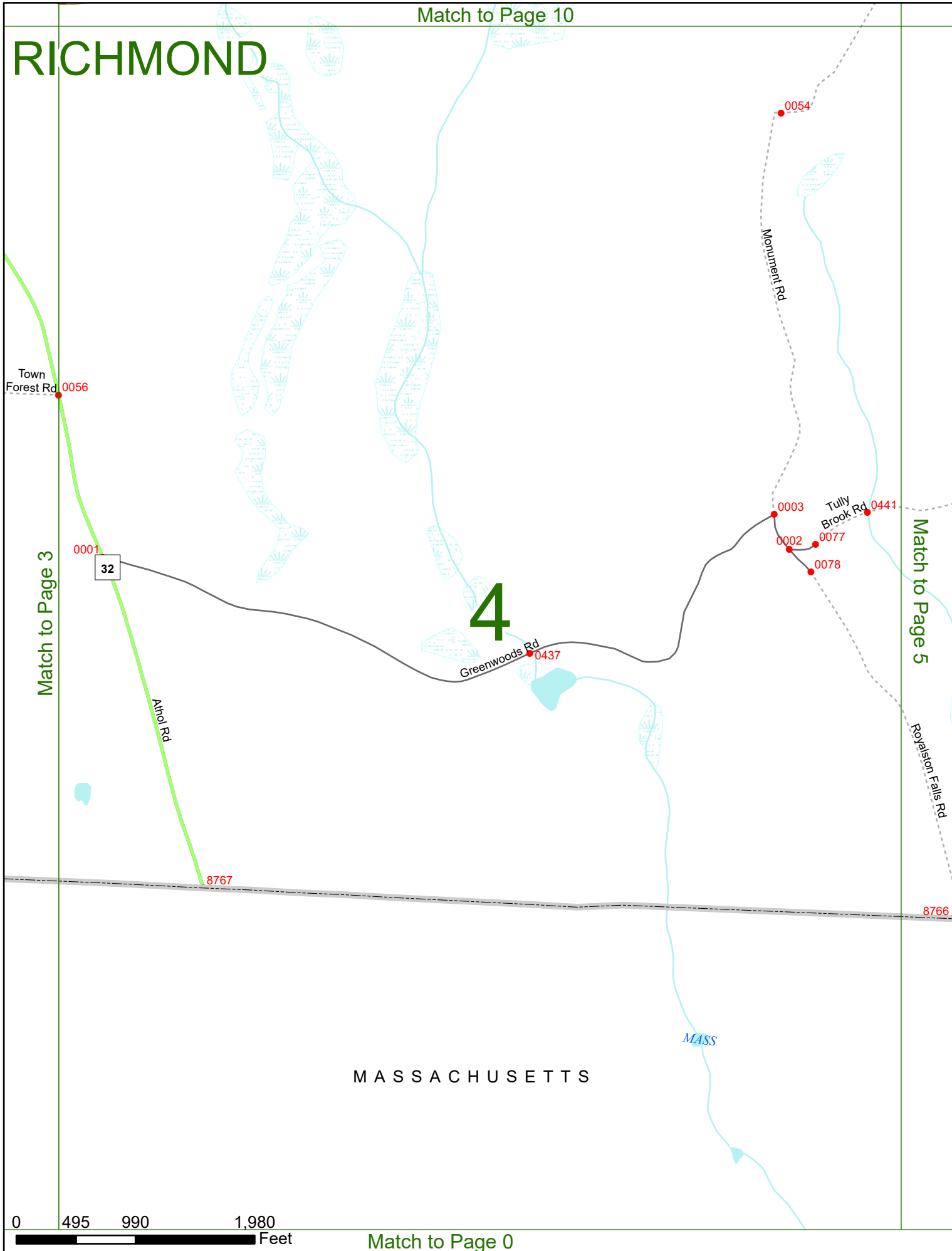
MASSACHUSETTS

0 495 990 1,980 Feet

Match to Page 0



RICHMOND



Match to Page 3

Match to Page 5

MASSACHUSETTS

RICHMOND

Match to Page 11

Fall
Merrill Rd



0086

0053

Tully Brook Rd

0441

Match to Page 4

5

Match to Page 6

Boykston Falls Rd

8766

MASSACHUSETTS

0 495 990 1,980 Feet

Match to Page 0

Match to Page 12

RICHMOND

Ten Martin Rd

0051

Boyce Brook

FITZWILLIAM
RICHMOND

6110

0529

6

Martin Rd

8453

Pierce Rd


8452

Match to Page 0

0021

Match to Page 5

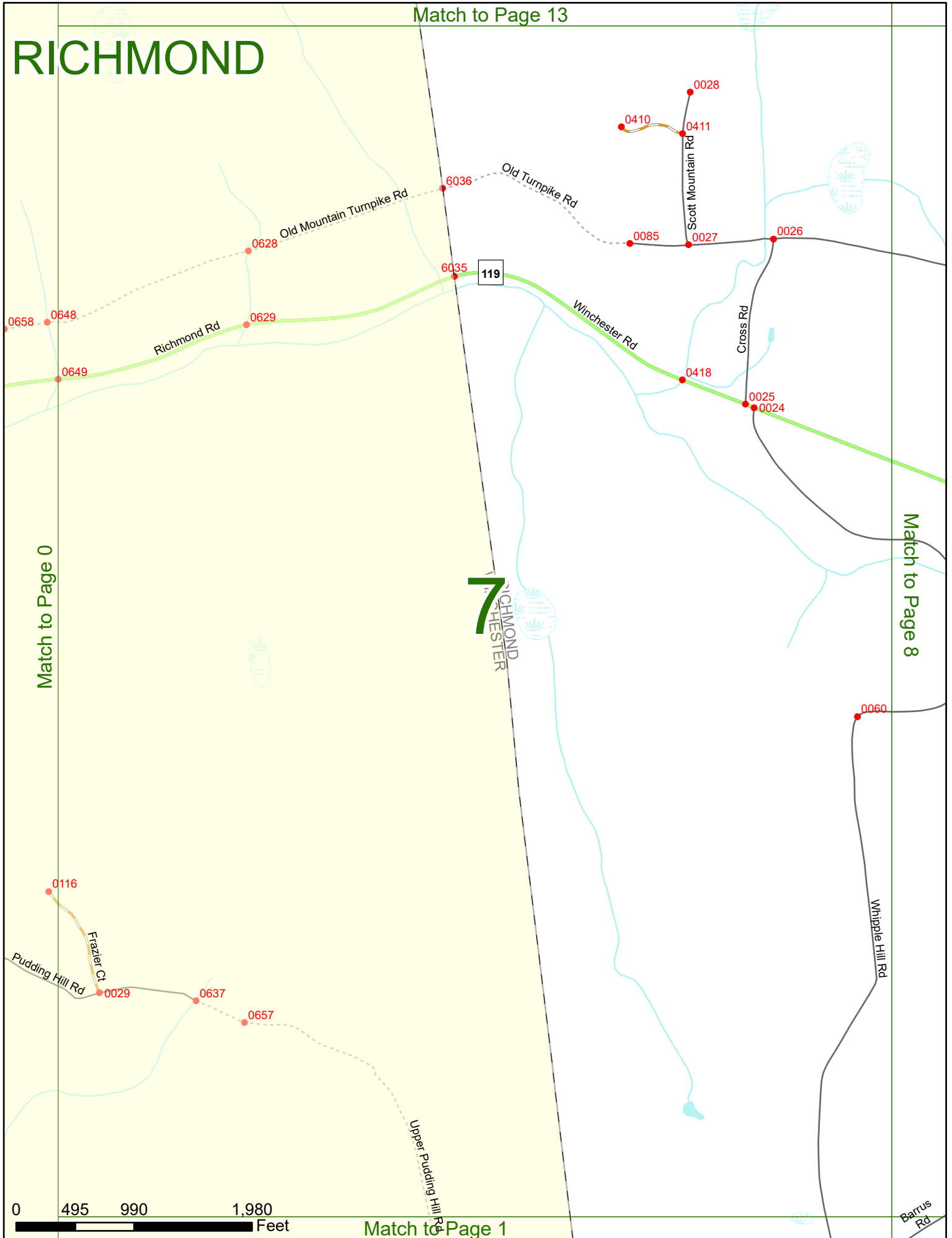
MASSACHUSETTS



Match to Page 0

Match to Page 13

RICHMOND



Match to Page 0

Match to Page 8

7
RICHMOND
HESTER

0 495 990 1,980 Feet

Match to Page 1

Barrus Rd

RICHMOND

Match to Page 14

Match to Page 7

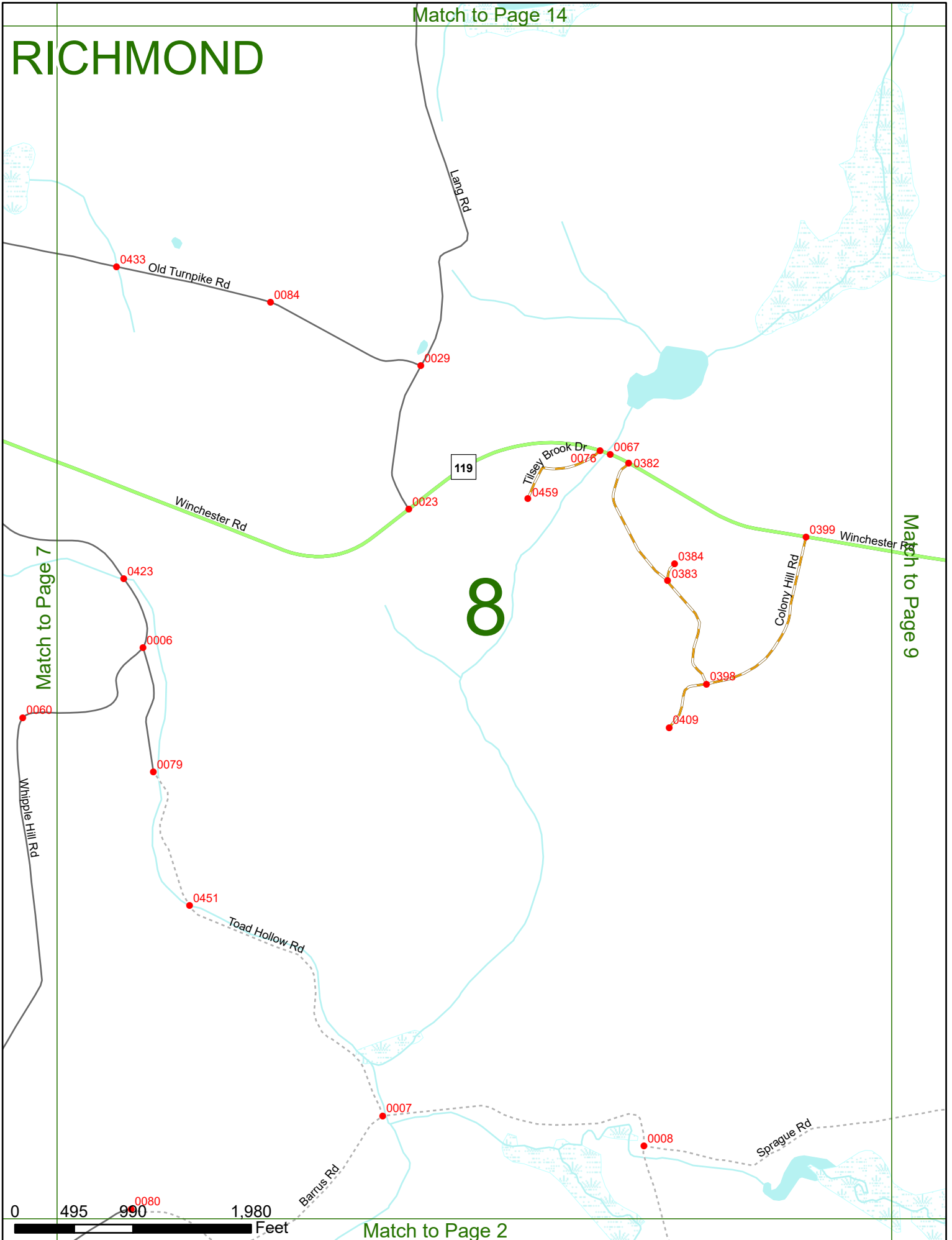
Match to Page 9

119

8

0 495 990 1,980 Feet

Match to Page 2



RICHMOND

Match to Page 15

Match to Page 8

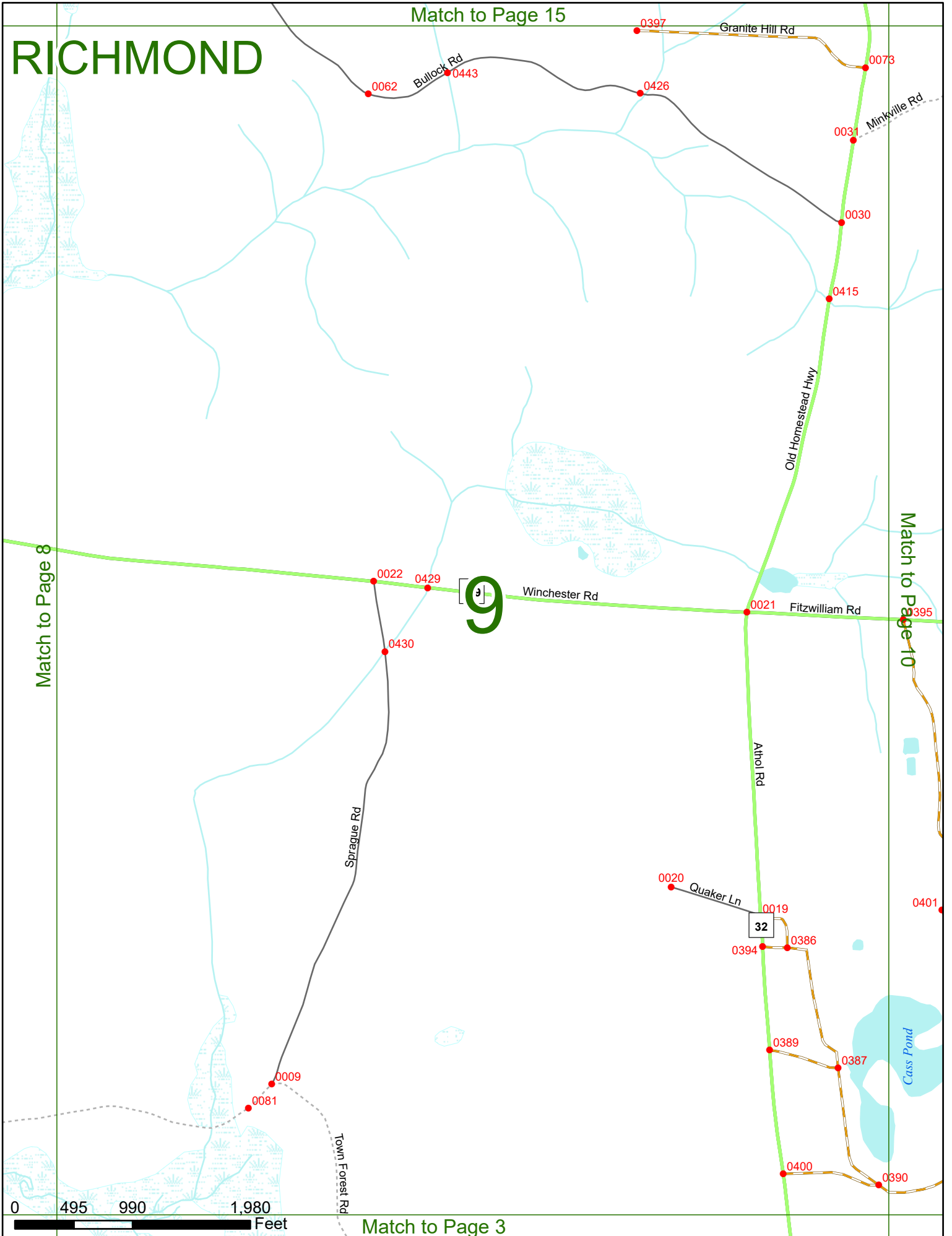
Match to Page 10

Match to Page 3

9

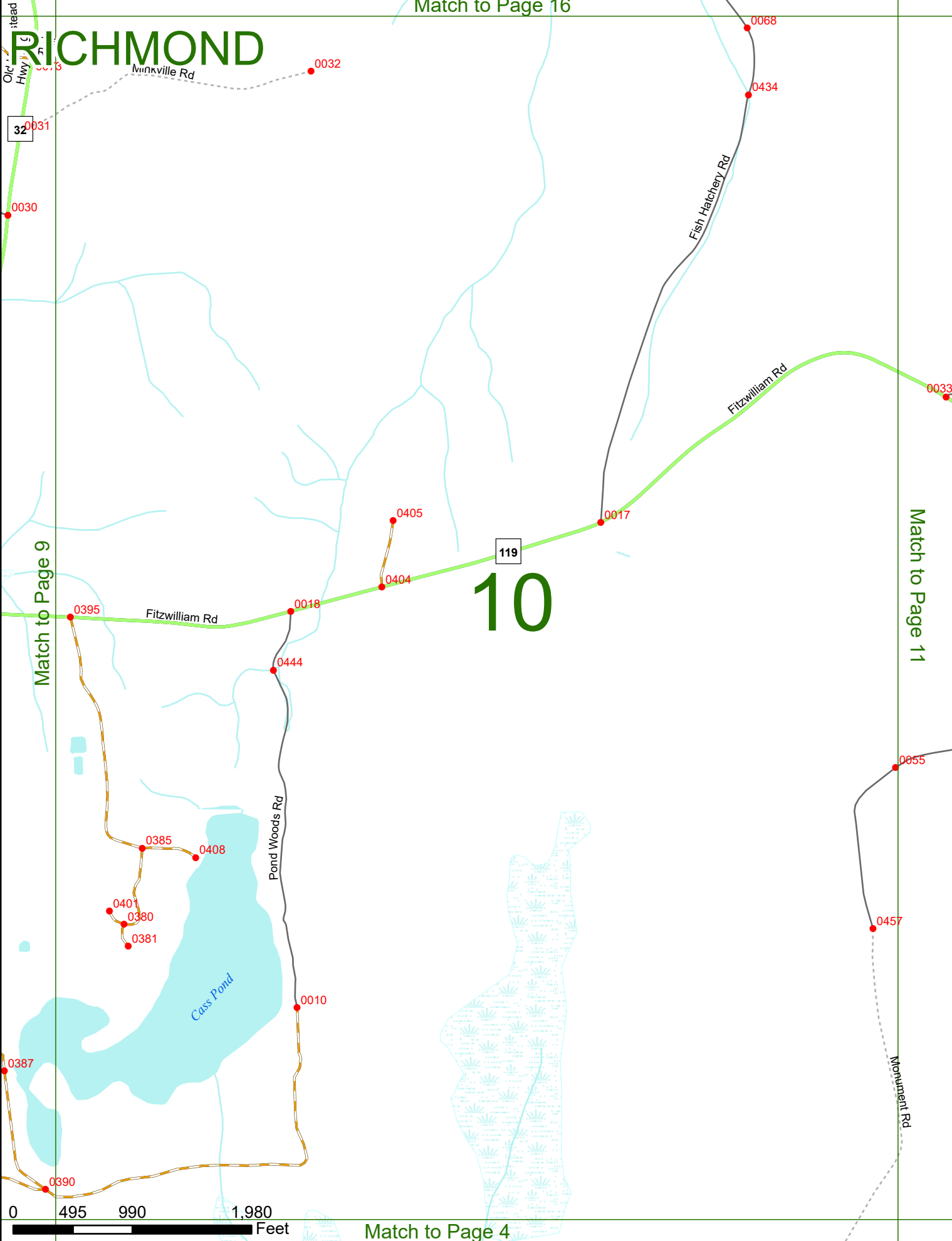
32

0 495 990 1,980 Feet



Match to Page 16

RICHMOND



Match to Page 9

Match to Page 11

10

0 495 990 1,980 Feet

Match to Page 4

Match to Page 17

RICHMOND

0082

Rhododendron Rd

0036

0035 0034

Bowl Rd

Old County Rd

0450

Morgan Rd

0083

0033

0016

Fitzwilliam Rd

11

119

0013

Match to Page 12

Match to Page 10

Monument Rd

0055

0446

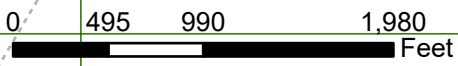
0014

0011 0012

Tully Brook Rd

Fay Martin Rd

0457



Match to Page 5

Match to Page 18

RICHMOND

0465

Tunnel Rd

6109
0082

0036

Old Troy Rd

NH Route 119 W

119

0524

Match to Page 11

Fitzwilliam Rd

6450

0552

FITZWILLIAM
RICHMOND

Prospect Hill Rd

Match to Page 0

Holman Rd

12

0489

Fay Martins

0 495 990 1,980 Feet

Match to Page 6

RICHMOND

Match to Page 19

Match to Page 0

Match to Page 14

13

RICHMOND
WINCHESTER

Hale Rd

Rabbit Hollow Rd

Stone Mtn Rd


0037

0132

0131

0613

0130



Match to Page 7

RICHMOND

Match to Page 20

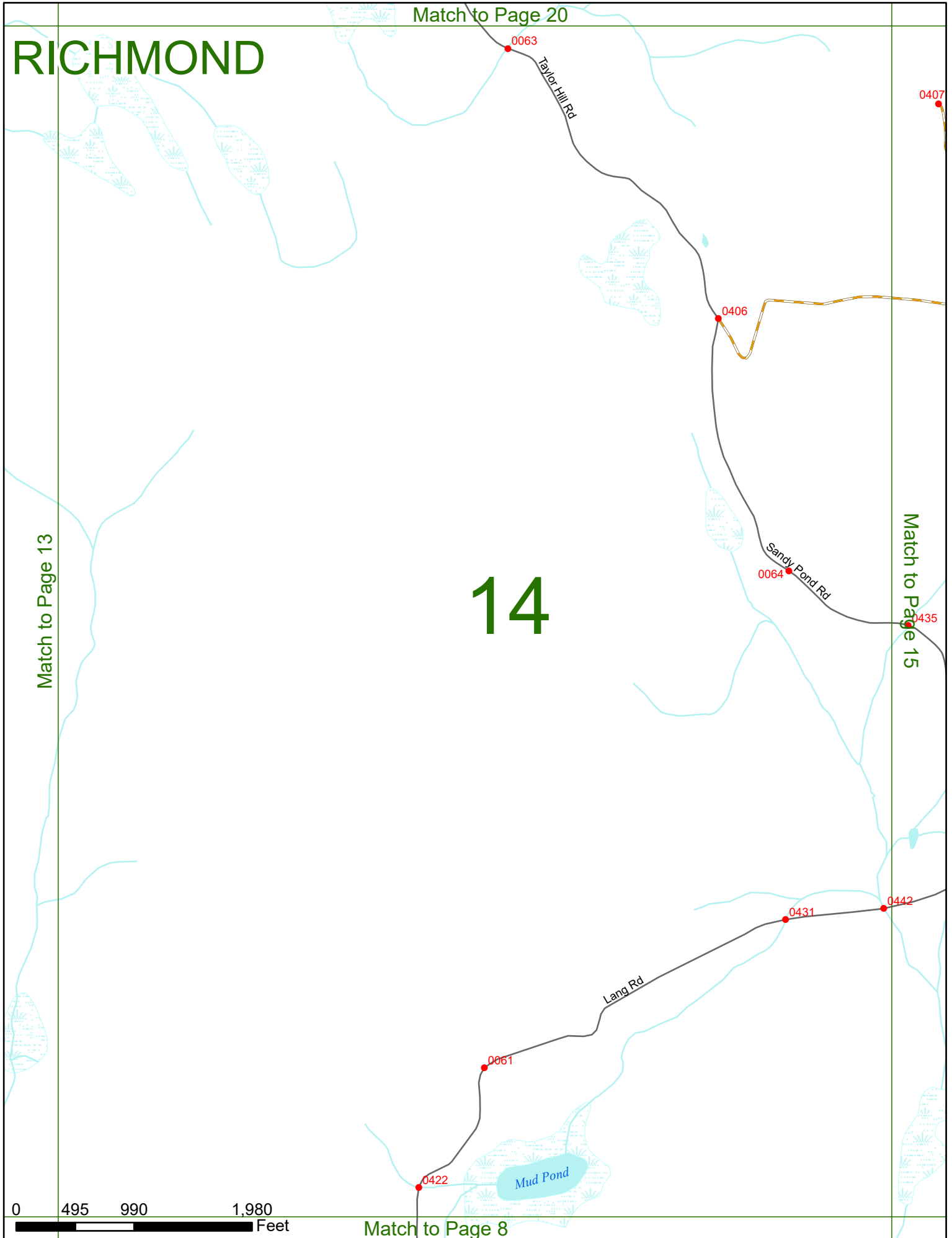
14

Match to Page 13

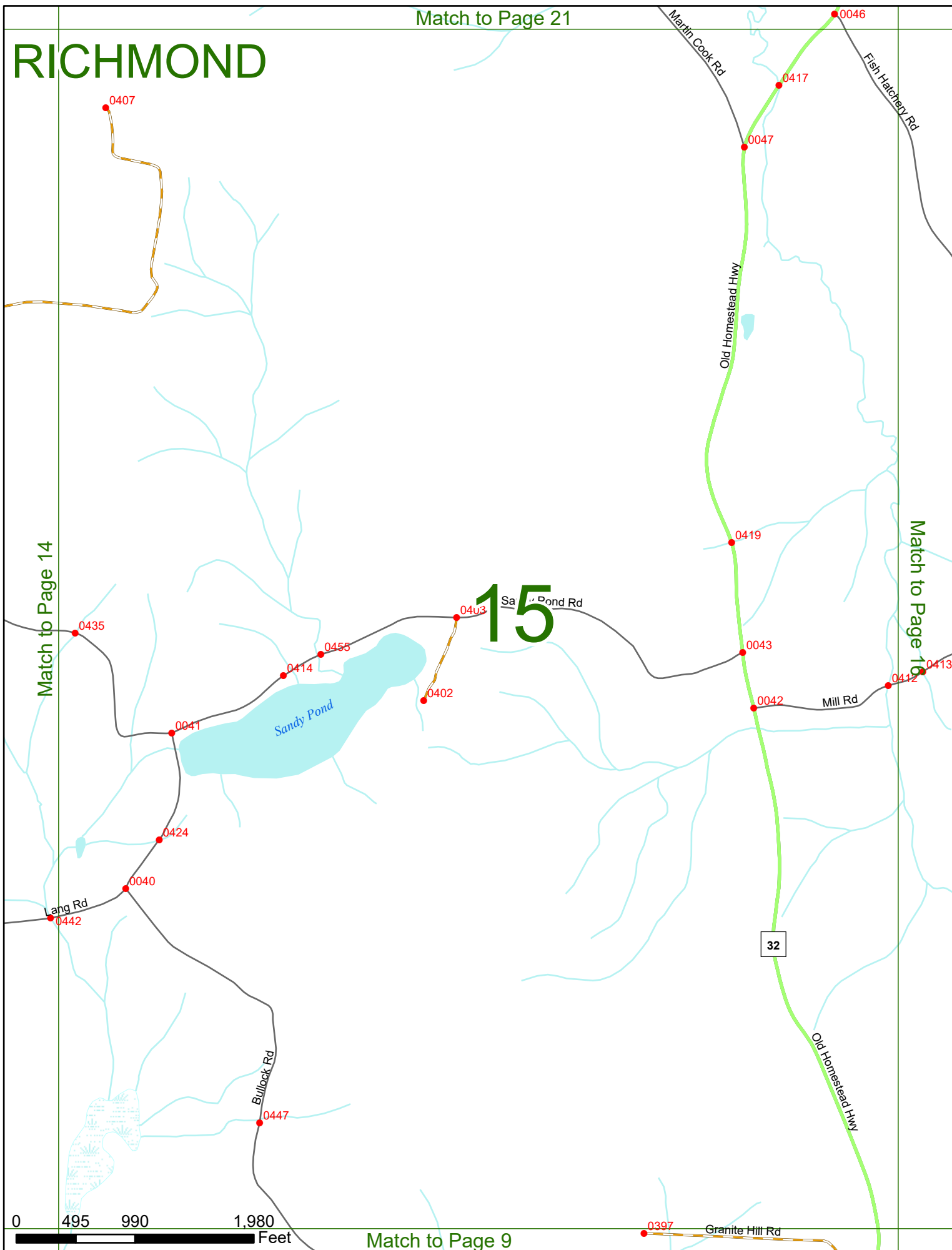
Match to Page 15

0 495 990 1,980 Feet

Match to Page 8



RICHMOND



Match to Page 14

Match to Page 16

15

32

0 495 990 1,980 Feet

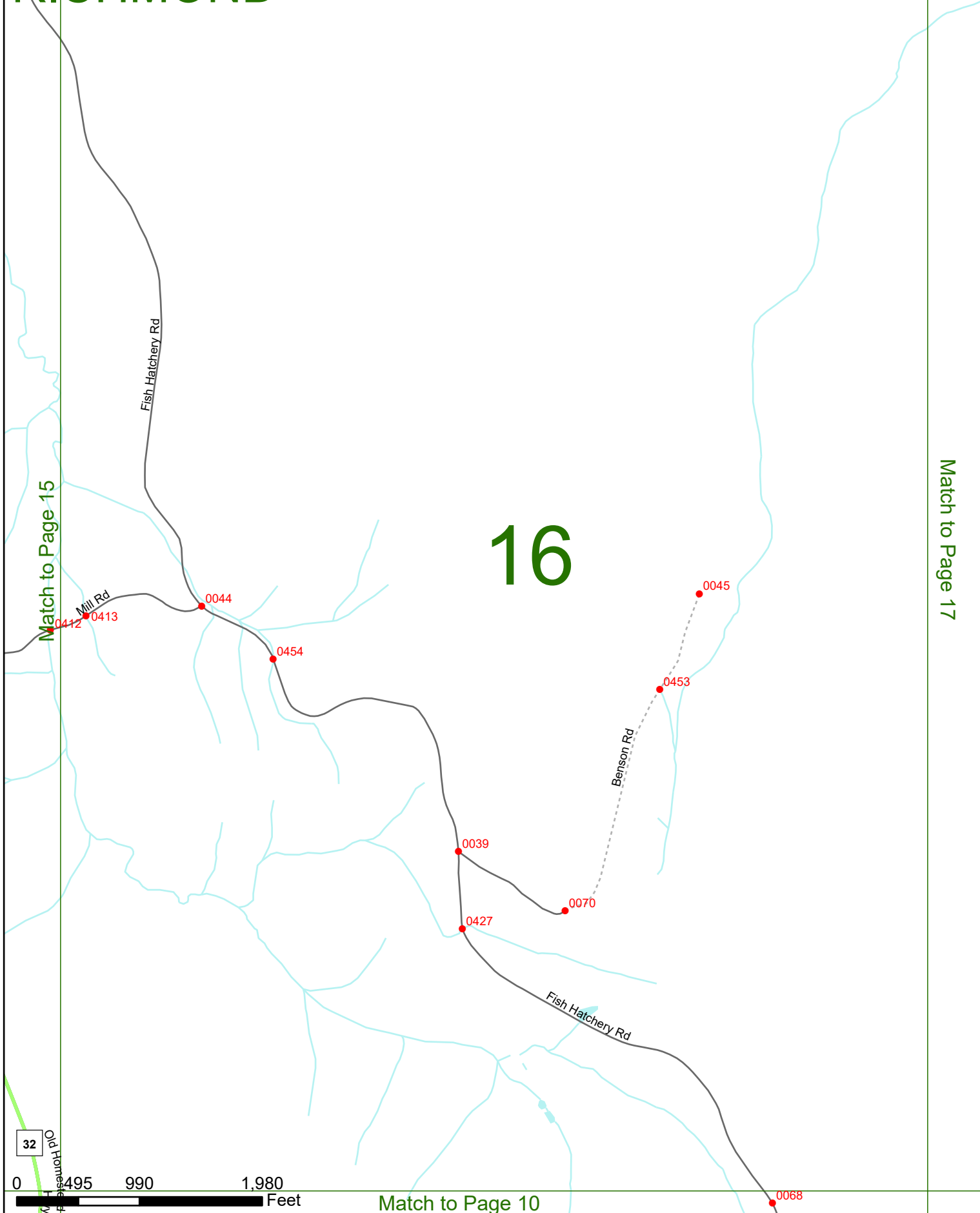
Match to Page 9

RICHMOND

Match to Page 17

16

Match to Page 15



32

0 495 990 1,980 Feet

Match to Page 10

RICHMOND

Match to Page 16

17

Match to Page 18

TROY
RICHMOND

6108 TROY
FITZWILLIAM

Wilcox
Gage Rd

FITZWILLIAM
RICHMOND

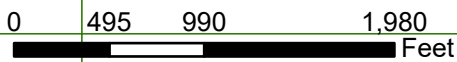
0038

Morgan Rd

0037

Bow Rd

0082



RICHMOND

Cushing Pond

TROY
FITZWILLIAM

6108

0148

Rhododendron P

18

Match to Page 17

Match to Page 0

Widow Gage Rd

0144

Rhododendron Sp
Rockwood Pond Rd

0143

0147

Rhododendron Rd

0146

Turner Rd

FITZWILLIAM
RICHMOND

0064
0063

0521
0414

Carlotta Rd

0466

6109
0090

Troy Rd

1,980

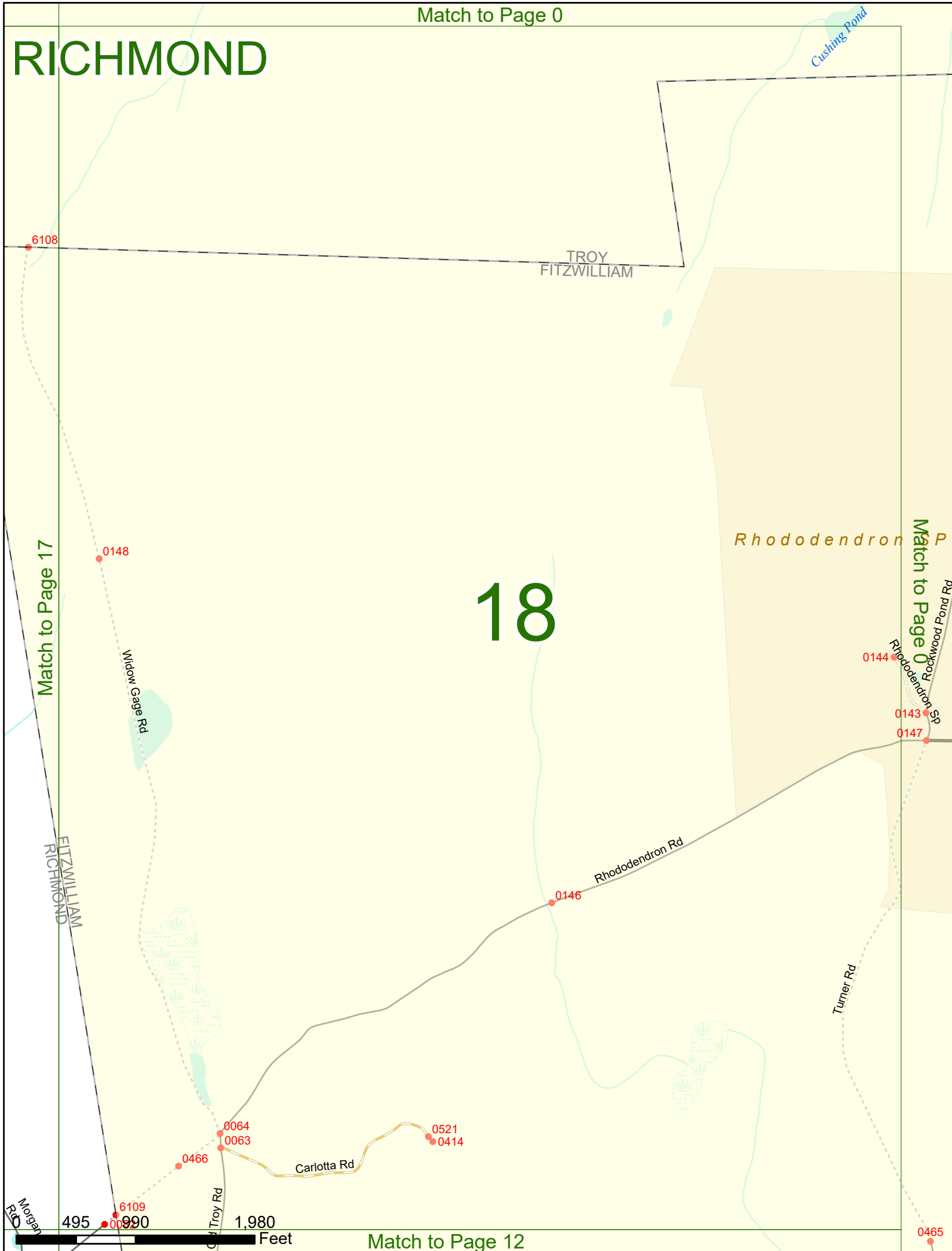
Morgan
Rd

495

Feet

Match to Page 12

0465



Match to Page 0

RICHMOND

Match to Page 0

SWANZEY
WINCHESTER

19

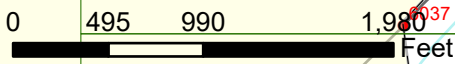
Match to Page 20

8405

WINCHESTER
RICHMOND

Rabbit Hollow Rd

0416



Match to Page 13

Match to Page 0

RICHMOND

20

Match to Page 21

Match to Page 19

Rabbit Hollow Rd

Rabbit Hollow Rd

Corliss Rd

Winch Hill Rd

SWANZEY RICHMOND

Taylor Hill Rd

0 495 990 1,980 Feet

Match to Page 14

0370

0005

0006

0262

0374

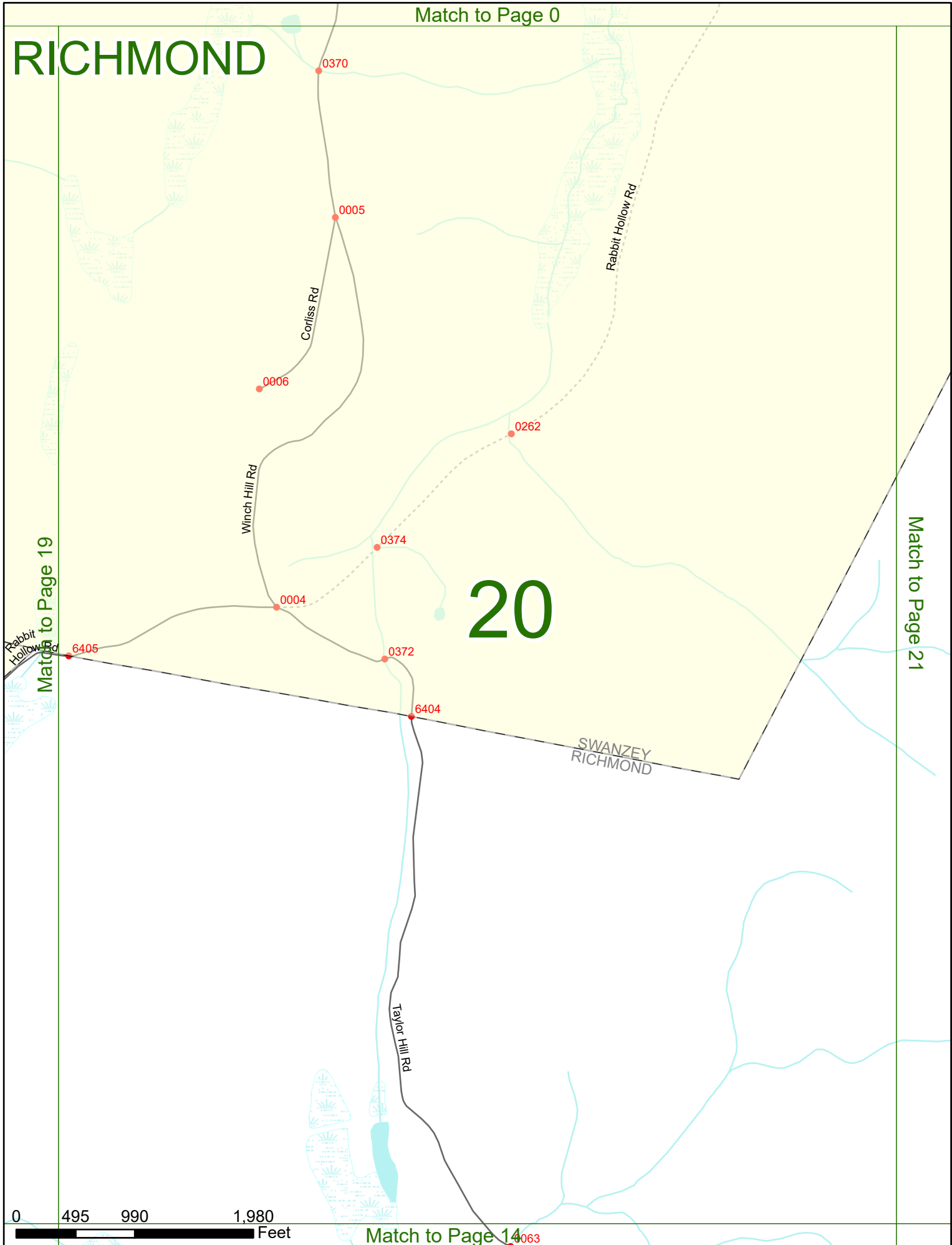
0004

6405

0372

6404

6063



Match to Page 0

RICHMOND

Match to Page 20

Match to Page 22

21

SWANZEY
RICHMOND

Westbrook Ct

Old Homestead Hwy

0273

0001

6403

6402

0448

0050

Activity Rd

0071

Honey Hill Rd

0392

Birch Brook Xing

Martin Cook Rd

Old Homestead Hwy

32

0069

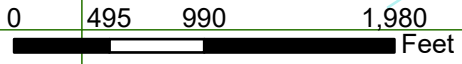
0425

0048

0440

0046

Fish Hatchery Rd



Match to Page 15

RICHMOND

SWANZEY
RICHMOND

22

Old Homestead Hwy

Old Homestead Hwy

6402

0050

0421

0439

0071

Honey Hill Rd

0420

0438

0072

Activity Rd

0452

Birch Brook Xing

0393


0049

0069

0440

Match to Page 21

Match to Page 23



Match to Page 0

RICHMOND

SWANZEY
TROY

SWANZEY
RICHMOND

23

Match to Page 22

Match to Page 0

Richmond Rd

0084

TROY
RICHMOND

6388

0 495 990 1,980 Feet

Match to Page 17