



Maps and data sets are not guaranteed to be free from errors and omissions. Data is in a constant state of update and correction by various groups and agencies. Information displayed on this map is the best available at the time of publication.

# 2025 Nodal Reference Bookmap

## LEGEND



NHDOT will accept crash locations based on the State of NH Uniform Police Traffic Accident Report.

Crash occurred on:

**Option 1**     Street Address  
                   123 Main Street

**Option 2**     Route No and/or     Distance from             NESW             Intesecting Road, Bridge,  
                   Street name             Intersecting Street                                     Town/County line  
                   Main Street                     500                     E                     Oak Street

**Option 3**     First Node                     Distance from First Node                     Second Node  
                   515                                     212                                     632

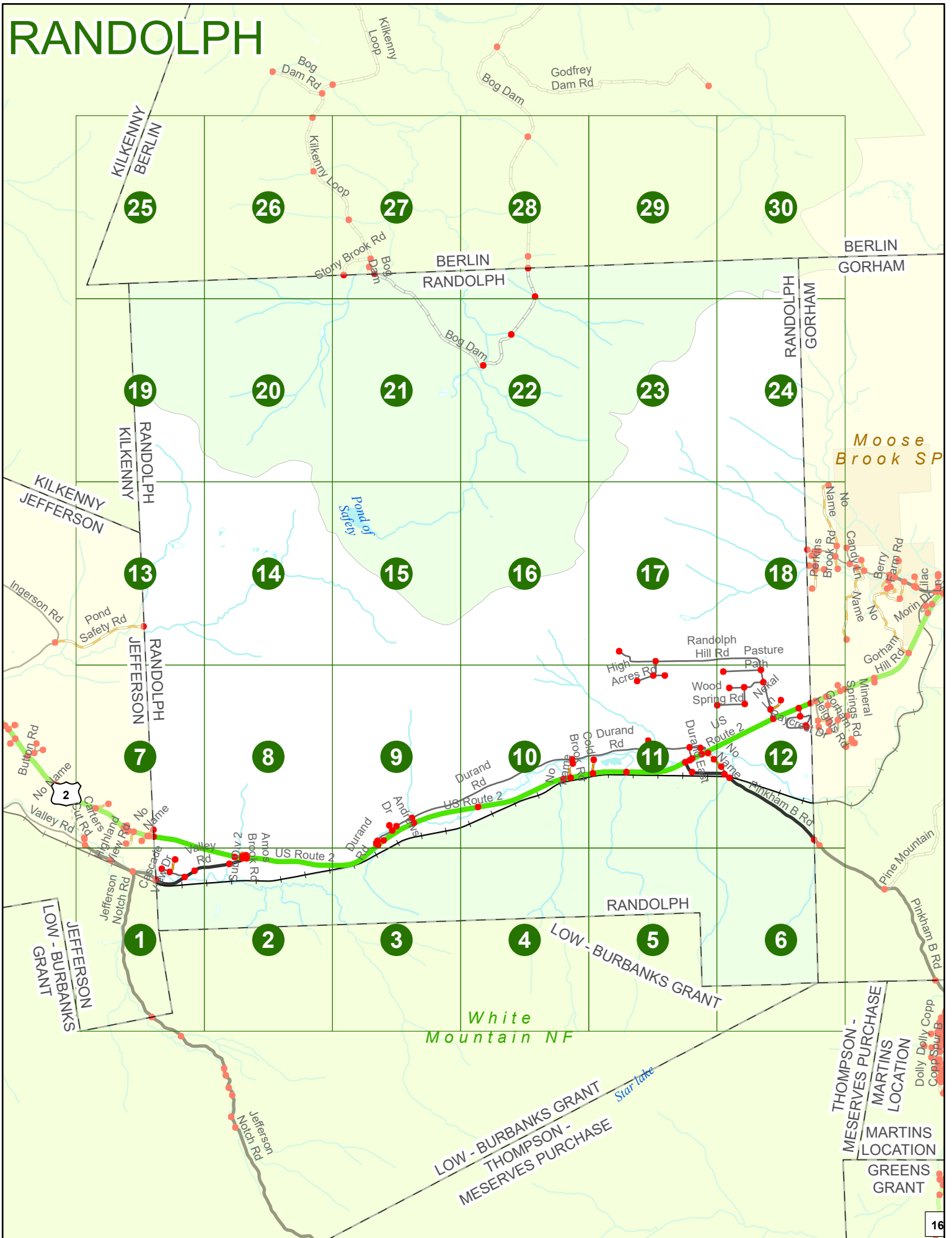
**Option 4**     Route No and/or             Mile Marker on Interstate Only             NESW             Mile (Marker)  
                   Street name  
                   189S                                     700 feet                                     S                     36.8

**Option 3 – Example**

Street Name                     Loudon Road  
First Node                             803  
Distance from First Node             318 Ft  
Second Node                             813



# RANDOLPH



Match to Page 7



# RANDOLPH

0215

0001

0062

0063

0061

0048

0049

6058

Jefferson Notch Rd

Cascade View Dr

Baillargeon Rd

Valley Rd

RANDOLPH  
JEFFERSON

Match to Page 0

Match to Page 2

# 1

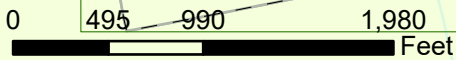
RANDOLPH  
LOW - BURBANKS GRANT

White Mountain NF

JEFFERSON  
LOW - BURBANKS GRANT

6042

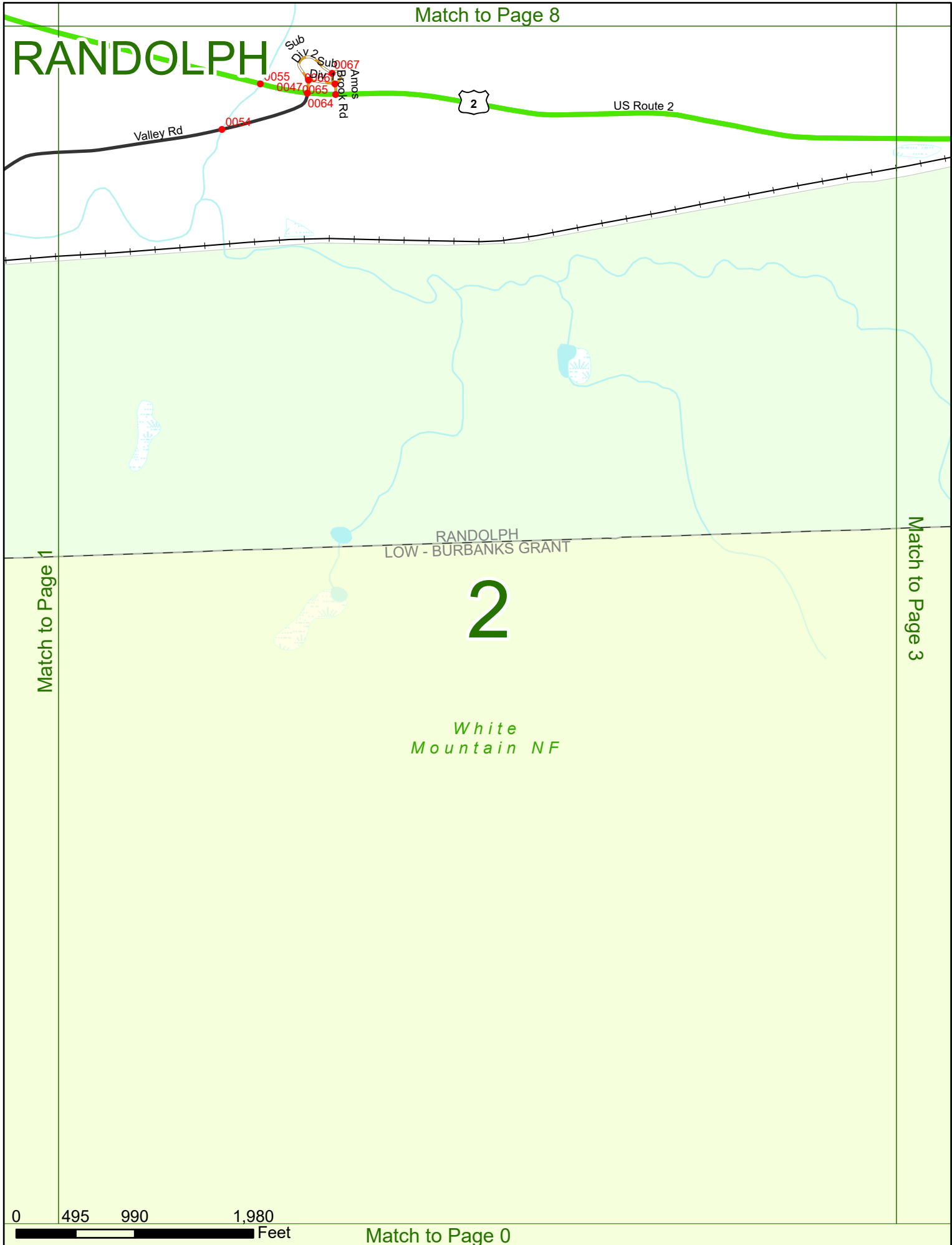
Jefferson Notch Rd



Match to Page 0

Match to Page 8

# RANDOLPH



Valley Rd

0054

0055

0047

0065

0064

Sub Div 2

Sub Div 1

0067

Amos Brook Rd

2

US Route 2

RANDOLPH  
LOW - BURBANKS GRANT

# 2

White  
Mountain NF

Match to Page 1

Match to Page 3

0 495 990 1,980 Feet

Match to Page 0

# RANDOLPH

Match to Page 9

US Route 2



0046


RANDOLPH  
LOW - BURBANKS GRANT

# 3

White  
Mountain NF

Match to Page 2

Match to Page 4



Match to Page 0

Match to Page 10

# RANDOLPH

RANDOLPH  
LOW - BURBANKS GRANT

W 4  
Mountain NF

Match to Page 3

Match to Page 5

0 495 990 1,980 Feet

Match to Page 0

Match to Page 11

# RANDOLPH

RANDOLPH  
LOW - BURBANKS GRANT

5  
Writ  
Mountains NF

Match to Page 4

Match to Page 6

0 495 990 1,980 Feet

Match to Page 0



# RANDOLPH

0016

Pinkham B Rd

RANDOLPH  
GORHAM

Match to Page 0


Wit  
6  
Mountains NF

Match to Page 5

RANDOLPH  
LOW - BURBANKS GRANT

GORHAM  
THOMPSON -  
MESERVES PURCHASE

LOW - BURBANKS GRANT  
THOMPSON -  
MESERVES PURCHASE



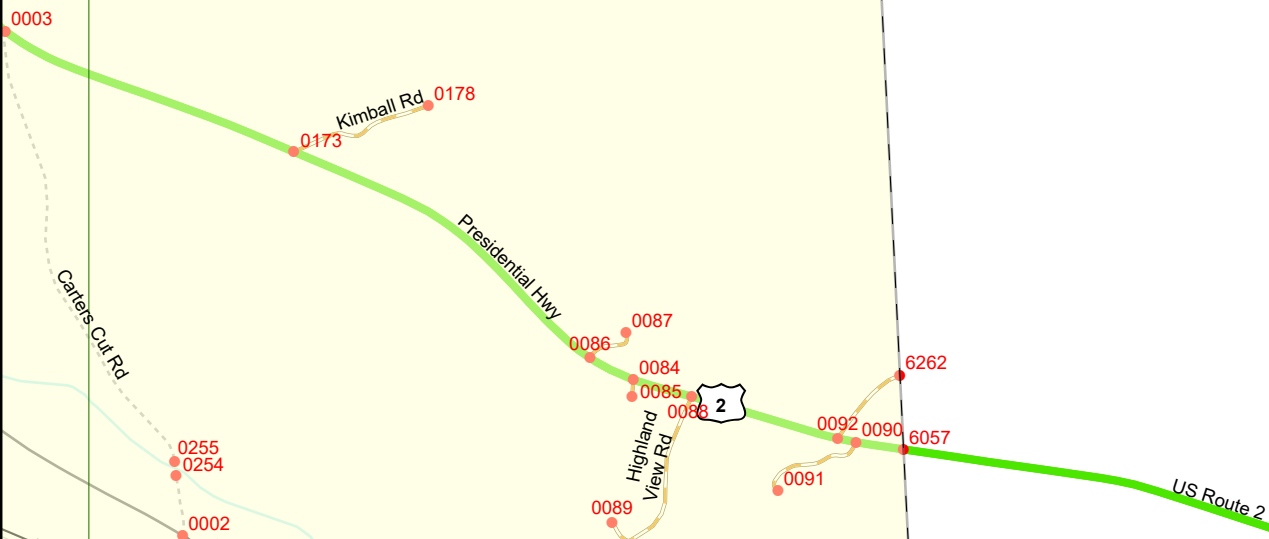
# RANDOLPH

# 7

Match to Page 0

Match to Page 8

RANDOLPH  
JEFFERSON



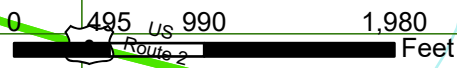
Match to Page 1

# RANDOLPH

Match to Page 7

Match to Page 9

8



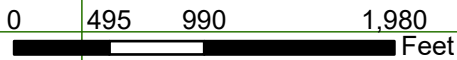
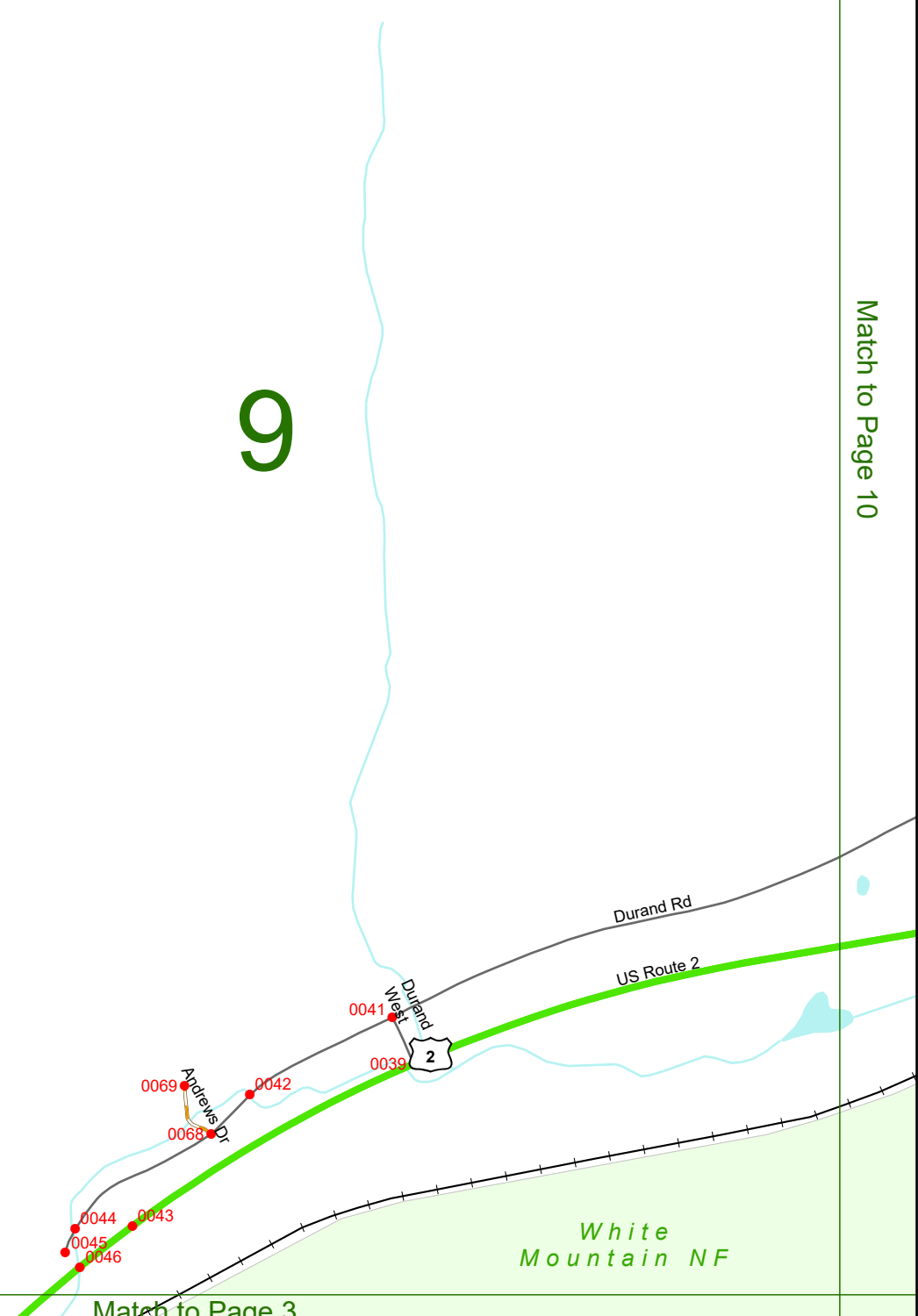
Match to Page 2

# RANDOLPH

Match to Page 8

Match to Page 10

# 9



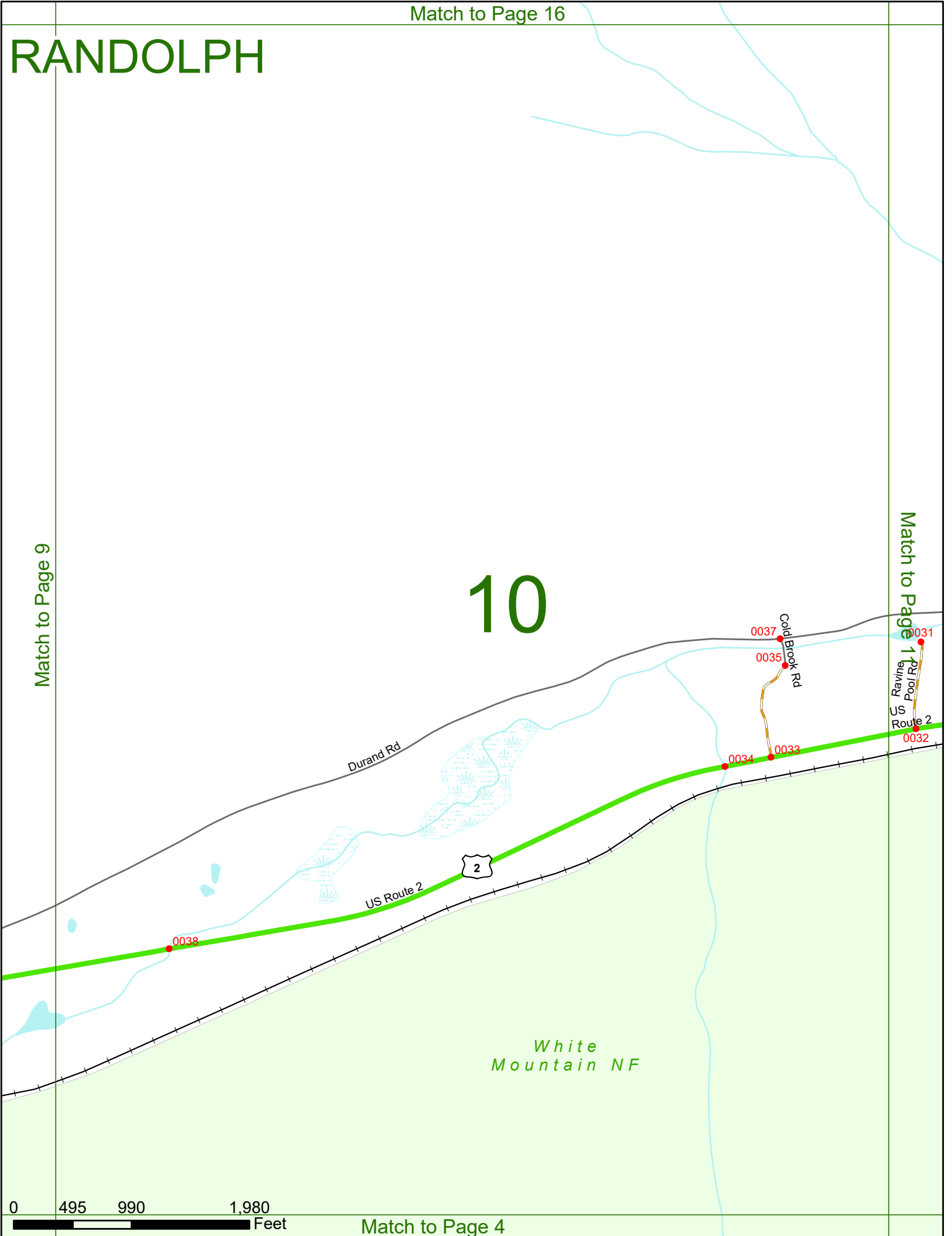
Match to Page 3

# RANDOLPH

# 10

Match to Page 9

Match to Page 11



0 495 990 1,980 Feet

Match to Page 4

Match to Page 17

# RANDOLPH

High Acres Rd 0028  
Glover Spring Rd 0027 0026

0024

Wood Spring Rd 0017

Match to Page 10

Match to Page 12

Mossy Glen Way 0071

Durand Rd 0070 0057


Durand Rd 0020 0009

# 11

Ravine Pool Rd 0031 0032

Durand Lake

Durand East 0006 0005 0018 0008 0053

US Route 2 0021 

Pinkham B Rd 0004 0007 0003 0002

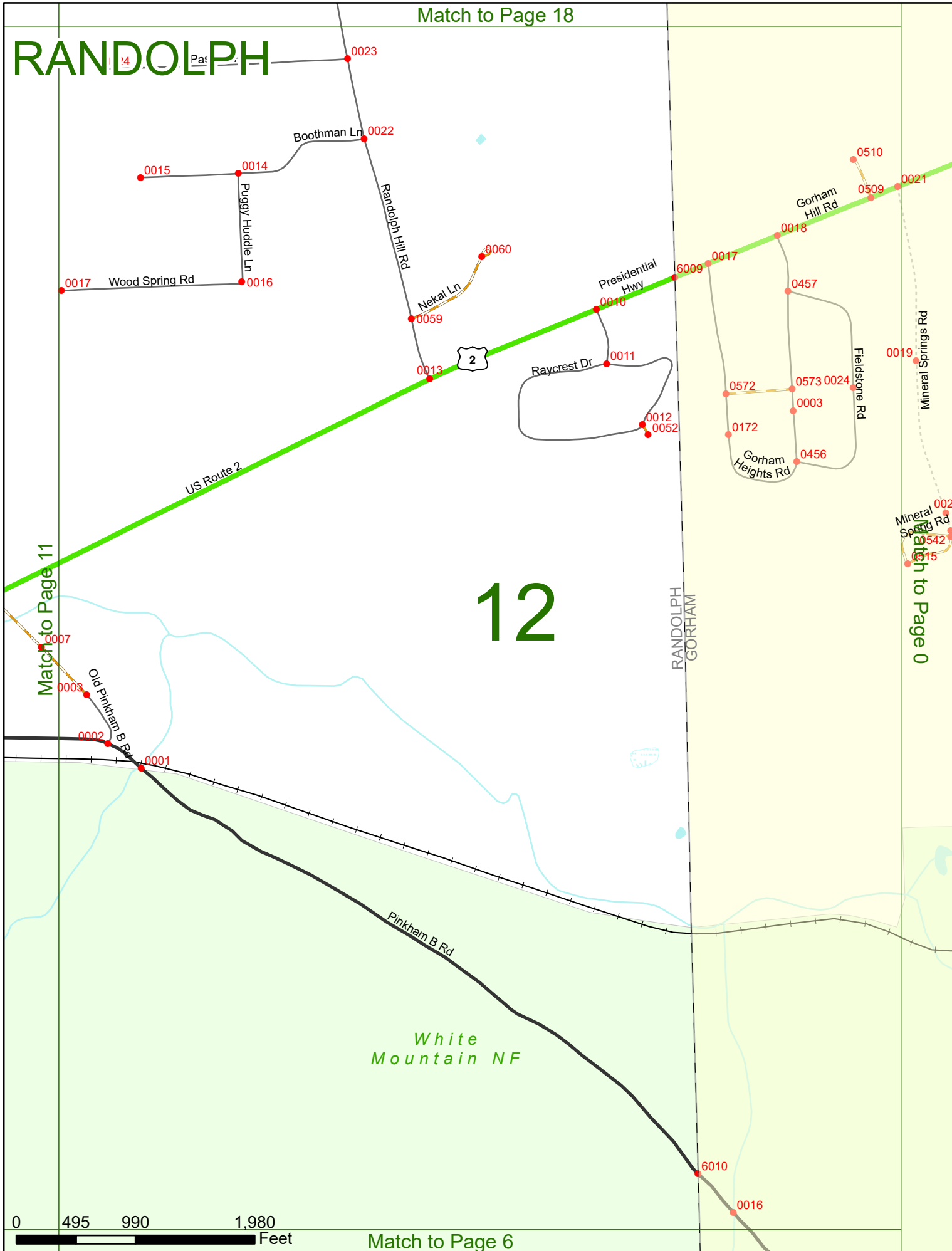
White Mountain NF

0 495 990 1,980 Feet

Match to Page 5

Match to Page 18

# RANDOLPH



# 12

Match to Page 11

Match to Page 0

White Mountain NF

0 495 990 1,980 Feet

Match to Page 6

Match to Page 19

# RANDOLPH

*White Mountain NF*

RANDOLPH  
KILKENNY

KILKENNY  
JEFFERSON

# 13

RANDOLPH  
JEFFERSON

Match to Page 14

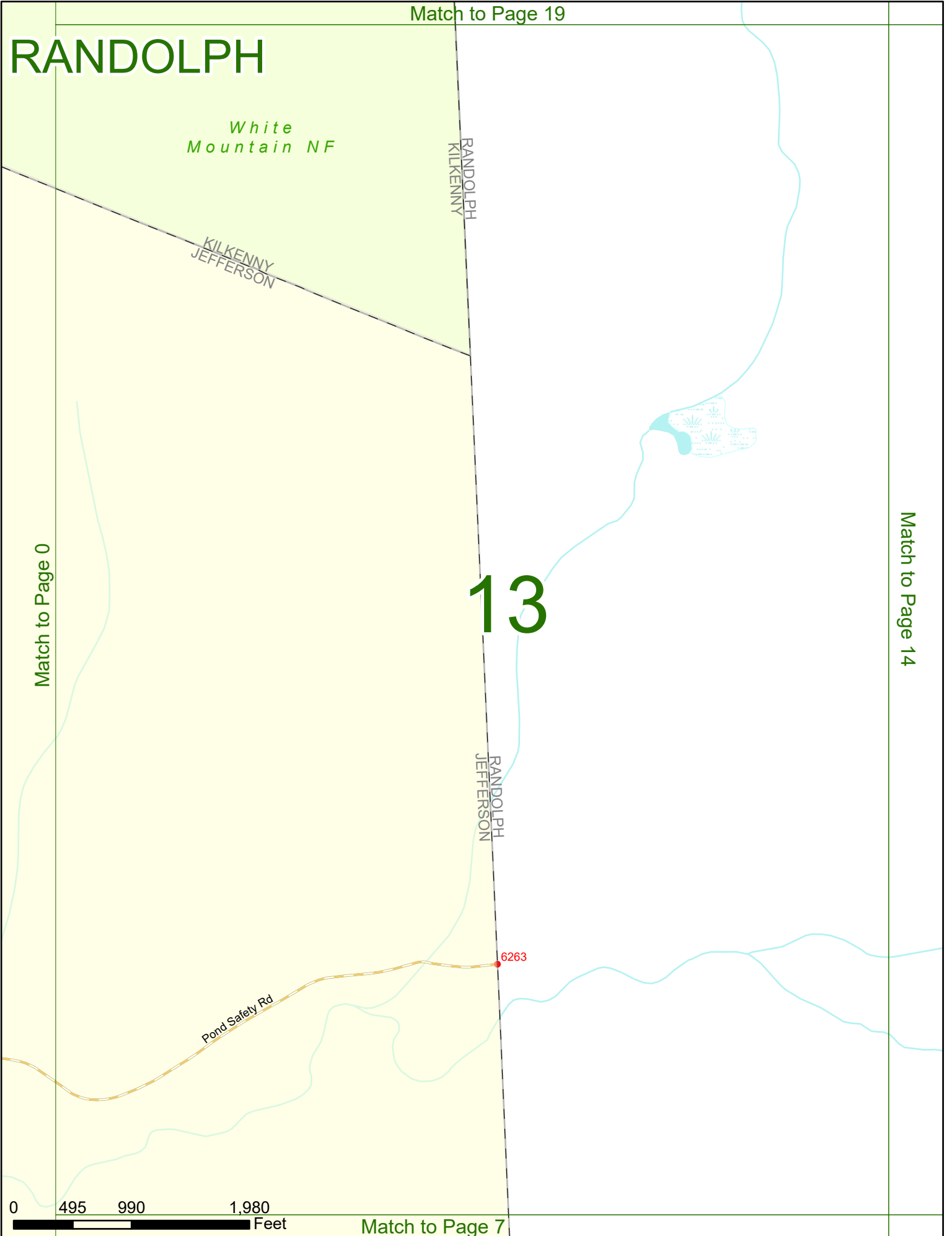
Match to Page 0

Pond Safety Rd

6263

0 495 990 1,980 Feet

Match to Page 7





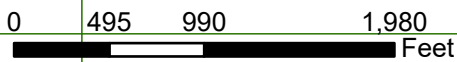
# RANDOLPH

*White Mountain NF*

Match to Page 13

Match to Page 15

# 14



# RANDOLPH

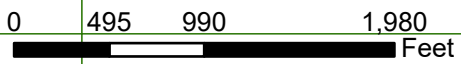


*White  
Mountain NF*

# 15

Match to Page 14

Match to Page 16



Match to Page 9

Match to Page 22

# RANDOLPH

*White  
Mountain NF*

# 16

Match to Page 15

Match to Page 17

0 495 990 1,980 Feet

Match to Page 10

# RANDOLPH

Mountain NF

Match to Page 16

Match to Page 18

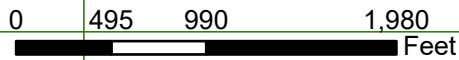
# 17



0029

0025

Randolph Hill Rd



Match to Page 11

High  
Cres Rd

# RANDOLPH

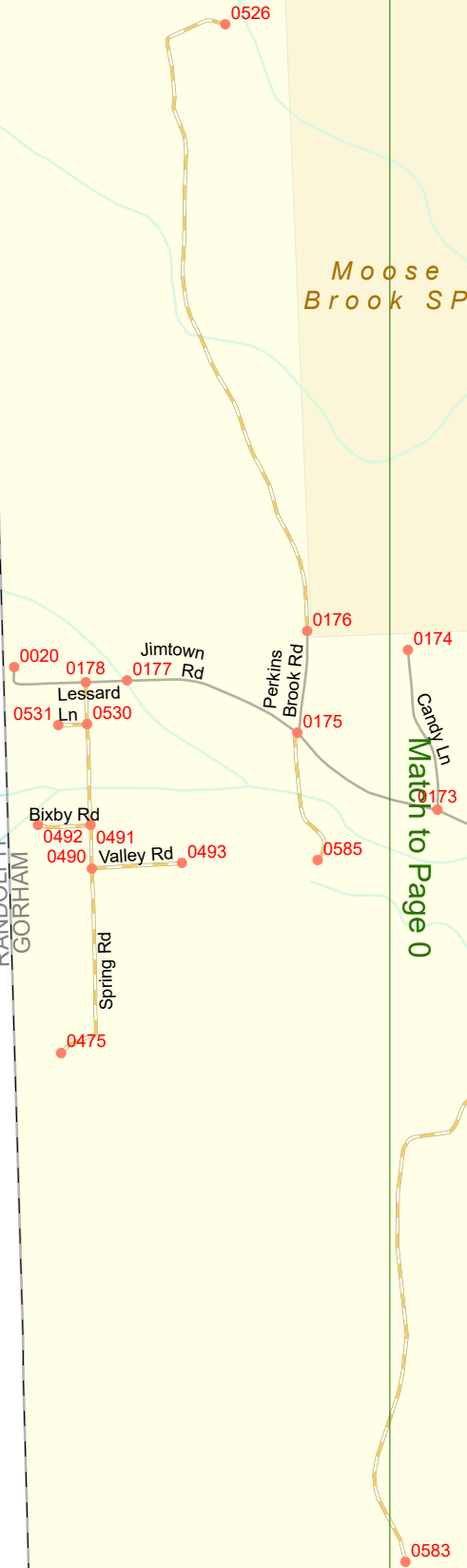
# 18

Moose Brook SP

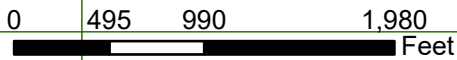
Match to Page 17

Match to Page 0

RANDOLPH  
GORHAM



Randolph Hill Rd



Match to Page 25

# RANDOLPH

*White  
Mountain NF*

RANDOLPH  
KILKENNY

# 19

Match to Page 0

Match to Page 20

0 495 990 1,980 Feet

Match to Page 13

Match to Page 26

# RANDOLPH

Match to Page 19

Match to Page 21

White  
Mountain

# 20

0 495 990 1,980 Feet

Match to Page 14

Match to Page 27

# RANDOLPH

Bog Dam

Match to Page 20

Match to Page 22

Whe  
Moun 21 MF

0 495 990 1,980 Feet

Match to Page 15



# RANDOLPH

Match to Page 28

0058

Bog Dam

0030

Whe  
Moun **22**

Match to Page 21

Match to Page 23

0 495 990 1,980 Feet

Match to Page 16

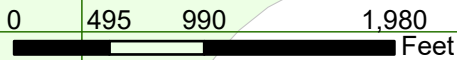
# RANDOLPH

*White Mountain NF*

# 23

Match to Page 22

Match to Page 24



# RANDOLPH

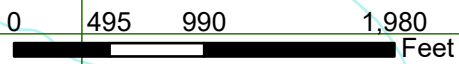
Match to Page 23

# 24

RANDOLPH  
GORHAM

Match to Page 0

Moose  
Brook SP



Match to Page 18

0526

Match to Page 0

# RANDOLPH

Match to Page 0


Match to Page 26

Whe  
Moun **25**

KILKENNY  
BERLIN

BERLIN  
RANDOLPH

RANDOLPH  
KILKENNY



Match to Page 19

Match to Page 0

# RANDOLPH

0596

Kilkenny Loop

0595

Match to Page 25

Match to Page 27

Whe  
Moun **26**

BERLIN  
RANDOLPH

0 495 990 1,980 Feet

Match to Page 20

# RANDOLPH

Whe  
Moun 27 IF

Match to Page 26

Match to Page 28

0594

Kilkenny Loop

1312

Stony Brook Rd


0593

6269

6056

BERLIN  
RANDOLPH

Bog Dam



Match to Page 0

# RANDOLPH

Match to Page 27

Match to Page 29

Bog Dam

# 28

White Mountain NF


1399

BERLIN  
RANDOLPH

6055

Bog Dam

0056



Match to Page 22

Match to Page 0

# RANDOLPH

Match to Page 28

Match to Page 30

White  
Mountain 29

BERLIN  
RANDOLPH

0 495 990 1,980 Feet

Match to Page 23



Match to Page 0

# RANDOLPH

*White  
Mountain NF*

# 30

Match to Page 29

Match to Page 0

BERLIN  
RANDOLPH

BERLIN  
GORHAM

RANDOLPH  
GORHAM

0 495 990 1,980 Feet

Match to Page 24