



Maps and data sets are not guaranteed to be free from errors and omissions. Data is in a constant state of update and correction by various groups and agencies. Information displayed on this map is the best available at the time of publication.

# 2025 Nodal Reference Bookmap

## LEGEND



NHDOT will accept crash locations based on the State of NH Uniform Police Traffic Accident Report.

Crash occurred on:

**Option 1**     Street Address  
                   123 Main Street

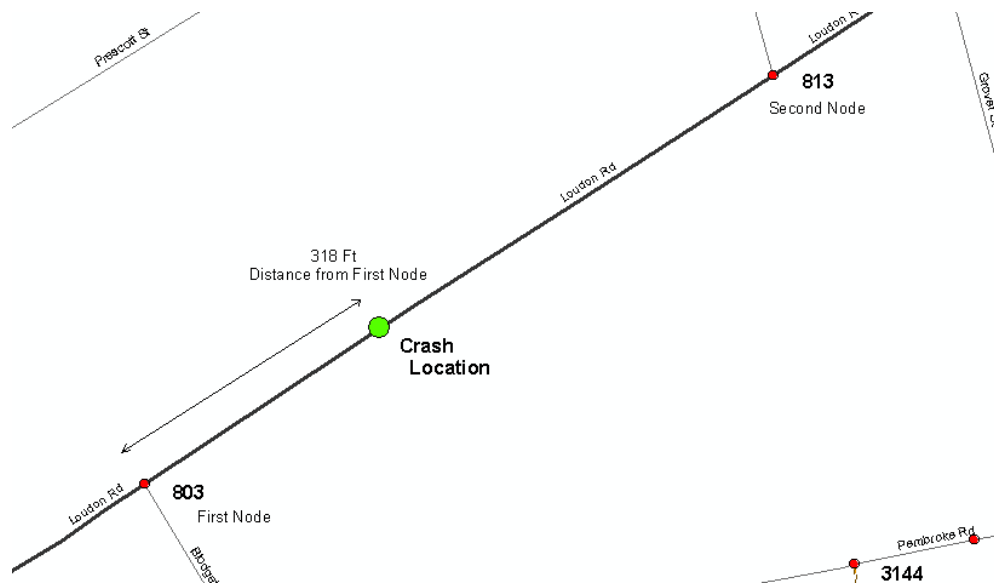
**Option 2**     Route No and/or     Distance from             NESW             Intesecting Road, Bridge,  
                   Street name             Intersecting Street                                     Town/County line  
                   Main Street                     500                     E                     Oak Street

**Option 3**     First Node                     Distance from First Node                     Second Node  
                   515                                     212                                     632

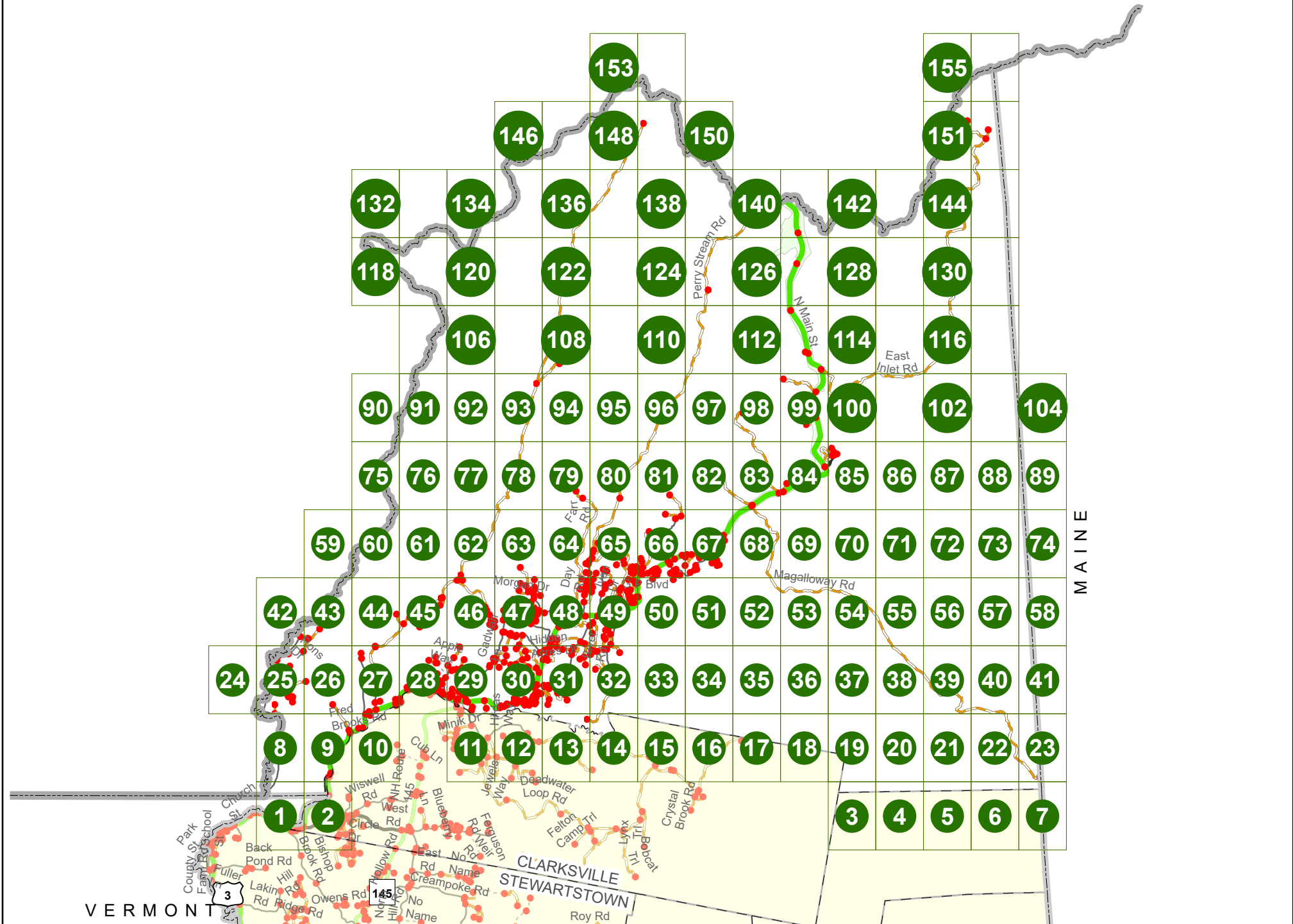
**Option 4**     Route No and/or             Mile Marker on Interstate Only             NESW             Mile (Marker)  
                   Street name  
                   189S                                     700 feet                                     S                     36.8

**Option 3 – Example**

Street Name                     Loudon Road  
First Node                             803  
Distance from First Node             318 Ft  
Second Node                             813



# PITTSBURG



Match to Page 8

# PITTSBURG

CANADA

Halls Stream Rd

8420

VERMONT

# 1

Connecticut River

Match to Page 2

Route 3

Match to Page 0

Bohan St

0105

0733

River Rd

0089

0250

3

US Route 3

Howland Rd

0035

River Rd

0095

0034

0108

0032

West Rd

0109

0033

CLARKSVILLE STEWARTSTOWN

Bishop Brook Rd

0080

6237

0 495 990 1,980 Feet

Match to Page 0

# PITTSBURG

Match to Page 9

VERMONT

CLARKSVILLE  
PITTSBURG

8479 0041

US Route 3  
3

0030  
0031

Haynes Rd

Match to Page 0

## 2

0029 0028 West Rd 0027 0026

Wiswell Rd

Back Farm Rd

0075 0068

Moose Mountain Rd

West Rd

0133

Heron Hill Rd

0132

0067

0093

Gravel Pit Rd

0039

High Loop Rd

0073

0040

Sap Hill Rd

0074

0037

CLARKSVILLE  
STEWARTSTOWN

6240

Circle Dr

0200

Moose Mountain Dr

0202

0201

Hill Top Dr

0206

0108 0032 0109

0 495 990 1,980 Feet

Match to Page 0

Match to Page 1

Match to Page 19

# PITTSBURG

CLARKSVILLE  
PITTSBURG


PITTSBURG  
ATKINSON - GILMANTON  
ACADEMY GRANT

# 3

Match to Page 0

Match to Page 4

CLARKSVILLE  
ATKINSON - GILMANTON  
ACADEMY GRANT



Match to Page 0

Match to Page 20

# PITTSBURG

PITTSBURG  
ATKINSON - GILMANTON  
ACADEMY GRANT

4

Match to Page 3

Match to Page 5

West  
Branch Dead  
Diamond River

Dead Diamond River

Mi.  
Branch Dead  
Diamond River

East  
Branch Dead  
Diamond  
River

0 495 990 1,980 Feet

Match to Page 0

Match to Page 21

# PITTSBURG

*Mt.  
Branch Dead Diamond  
River*

PITTSBURG  
ATKINSON - GILMANTON  
ACADEMY GRANT

*East  
Branch Dead Diamond  
River*

Match to Page 4

# 5

Match to Page 6

0 495 990 1,980 Feet

Match to Page 0



Match to Page 22

# PITTSBURG

PITTSBURG  
ATKINSON - GILMANTON  
ACADEMY GRANT

# 6

Match to Page 5

Match to Page 7

0 495 990 1,980 Feet

Match to Page 0

Match to Page 23

# PITTSBURG

PITTSBURG  
ATKINSON - GILMANTON  
ACADEMY GRANT

Match to Page 6

# 7

M A I N E

Match to Page 0

0 495 990 1,980 Feet

Match to Page 0

# PITTSBURG

Match to Page 25

Match to Page 0

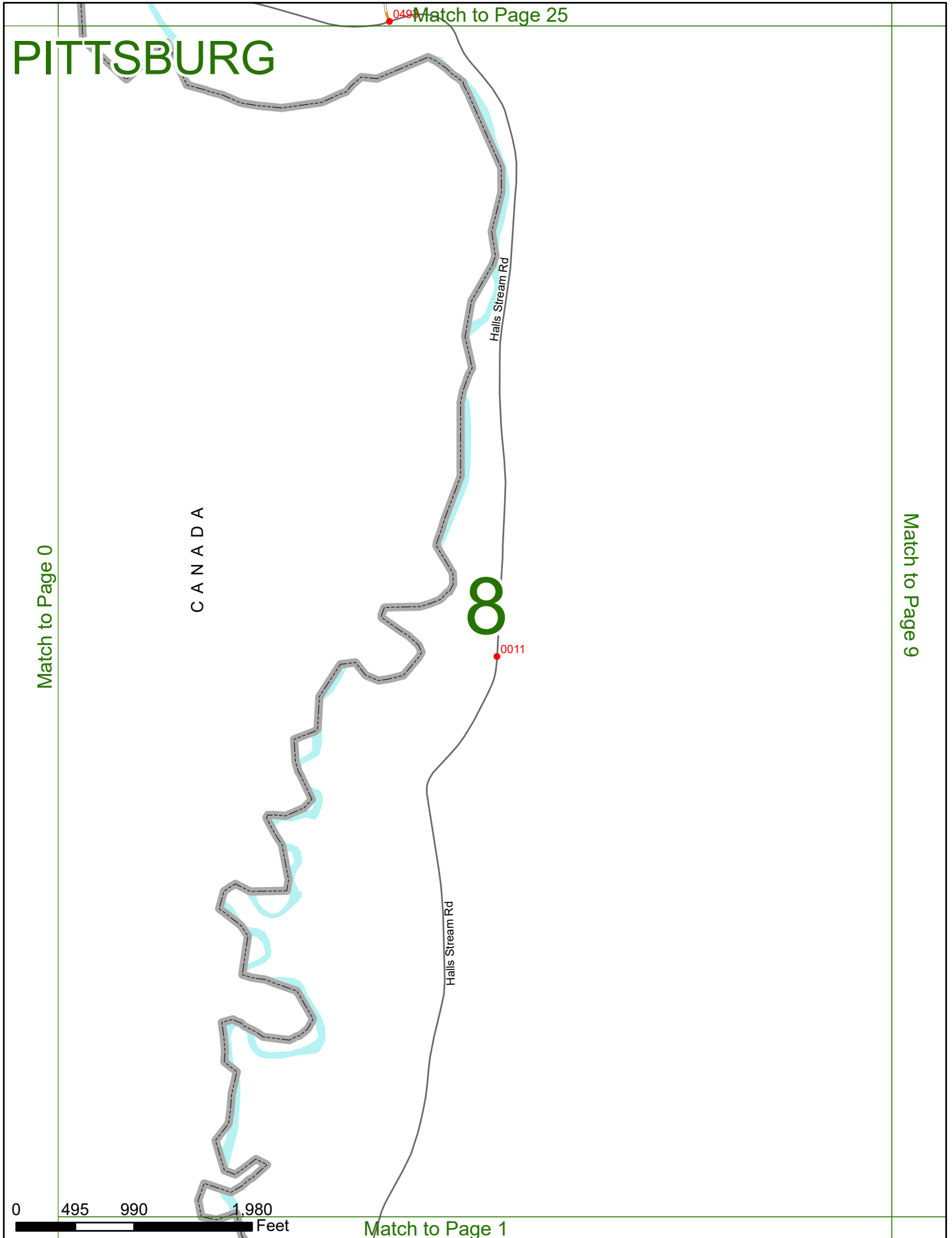
CANADA

8

Match to Page 9

0 495 990 1,980 Feet

Match to Page 1



# PITTSBURG

Match to Page 8

Match to Page 10

# 9

0204

Ed Brown Rd

0203



Comerick  
River

S Main St

0004

0002

0003

Ad Chase Rd

CLARKSVILLE  
PITTSBURG

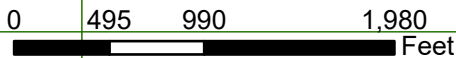
0001

6098

S Main St

Old Canaan Rd

US Route 3



# PITTSBURG

Match to Page 27

Taber Rd  
0005  
Amey Dr  
0219

Fred Brooks Rd  
0223  
0222

PITTSBURG  
CLARKSVILLE

S Main St

Connecticut River

Ad Chase Rd  
0004  
0003  
0002

# 10

Match to Page 9

Match to Page 0

0043

Bressette Rd

0046

Baldwin Ln

0 495 990 1,980 Feet

Match to Page 0

# PITTSBURG

Match to Page 29

PITTSBURG  
CLARKSVILLE

Lake Francis

# 11

Match to Page 0

Match to Page 12

0 495 990 1,980 Feet

Match to Page 0

Crawford Rd

Minik Dr

Cedar Stream Rd

Grand Vista Dr

Hidden Hill Rd

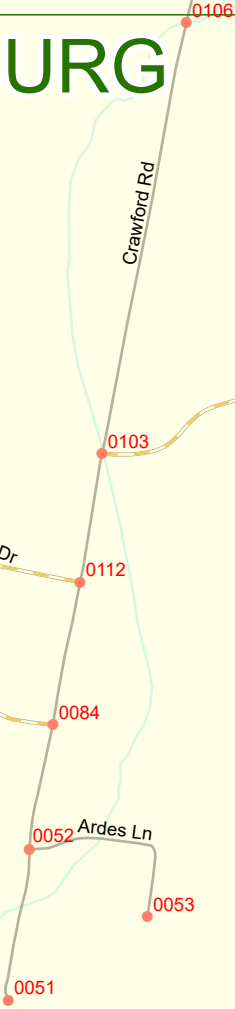
Ardes Ln

High Bridge Brook Rd

Deadwater Loop Rd

GP Loop Rd

Bullwinkle Rd



# PITTSBURG

PITTSBURG  
CLARKSVILLE

Lake Francis

Cedar Stream Rd

0061

Spruce St

0057

Bear Mountain Rd

New Rd

0058

0059

0060

0056

Labrador  
Brook Rd

0082

0081

0055

Cedar Stream Rd

# 12

Match to Page 11

Match to Page 13

Bullwinkle Rd 0137

GP Loop Rd

0139


Jewels Way

0140

Bullwinkle Rd

0138

0141



Match to Page 31

# PITTSBURG

PITTSBURG  
CLARKSVILLE

Lake Francis

0598

River Rd

Cedar Stream Rd

0115

Cedar Stream Rd

Match to Page 12

# 13

Match to Page 14

Carr Pond Rd

0114

0 495 990 1,980 Feet

Match to Page 0



# PITTSBURG

Match to Page 32

0598

River Rd

PITTSBURG  
CLARKSVILLE

Lake Francis

Match to Page 13

# 14

Cedar Stream Rd

Match to Page 15

Carr Pond Rd

0114

0 495 990 1,980 Feet

Match to Page 0

# PITTSBURG

PITTSBURG  
CLARKSVILLE

# 15

Match to Page 14

Match to Page 16

Lake Francis

Cedar Stream Rd

0089

0063

0096

0097

Deadwater Loop Rd

Cedar Stream Rd

0 495 990 1,980 Feet

Match to Page 0

Match to Page 34

# PITTSBURG

PITTSBURG  
CLARKSVILLE


# 16

Match to Page 15

Match to Page 17

Bog Branch Rd

Cedar Stream Rd



Match to Page 0

# PITTSBURG

# 17

Bog Branch Rd

0066

PITTSBURG  
CLARKSVILLE

Beaver Pond

Match to Page 16

Match to Page 18

Match to Page 36

# PITTSBURG

Match to Page 17

Match to Page 19

# 18

PITTSBURGH  
CLARKSBURG

Judd Pond

0 495 990 1,980 Feet

Match to Page 0

# PITTSBURG

# 19

Match to Page 18

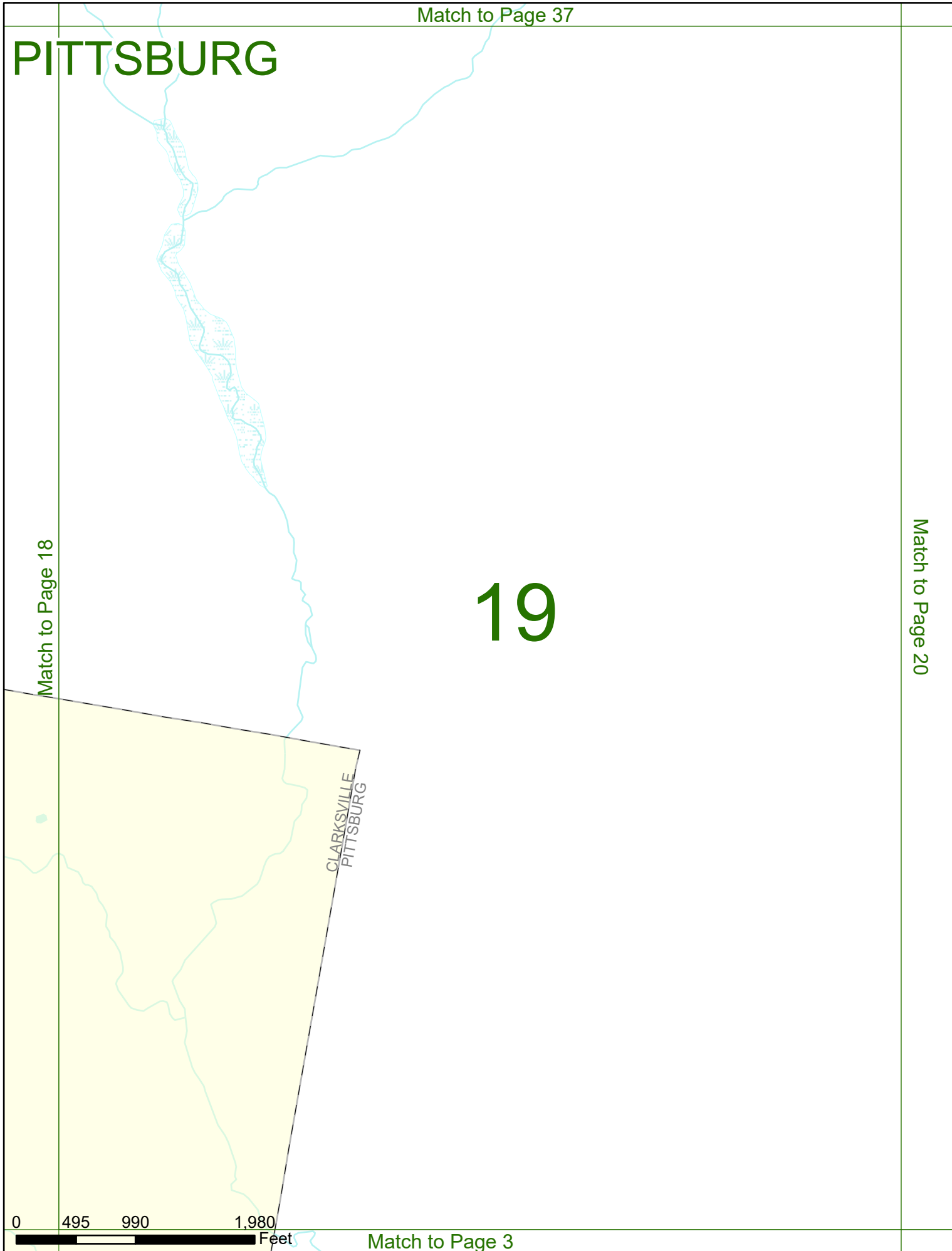
Match to Page 20

CLARKSVILLE  
PITTSBURG

0 495 990 1,980

Feet

Match to Page 3



Match to Page 38

# PITTSBURG

Match to Page 19

Match to Page 21

20

0 495 990 1,980 Feet

Match to Page 4

# PITTSBURG

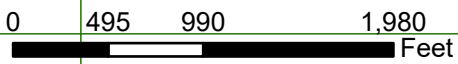
Match to Page 20

Match to Page 22

# 21

*East Branch  
Dead  
Diamond River*

*Mi.  
Branch Dead Diamond  
River*



Match to Page 5



Match to Page 40

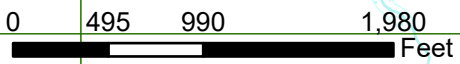
# PITTSBURG

Match to Page 21

# 22

Match to Page 23

Magalloway Rd



Match to Page 6

Match to Page 41

# PITTSBURG

# 23

M A I N E

Match to Page 22

Match to Page 0

Magalloway Rd

0430

0 495 990 1,980 Feet

Match to Page 7

Match to Page 0

# PITTSBURG

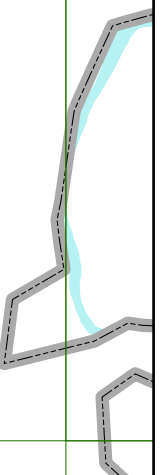
Match to Page 0

CALISA  
24

Match to Page 25

0 495 990 1,980 Feet

Match to Page 0



# PITTSBURG

Match to Page 42

Match to Page 24

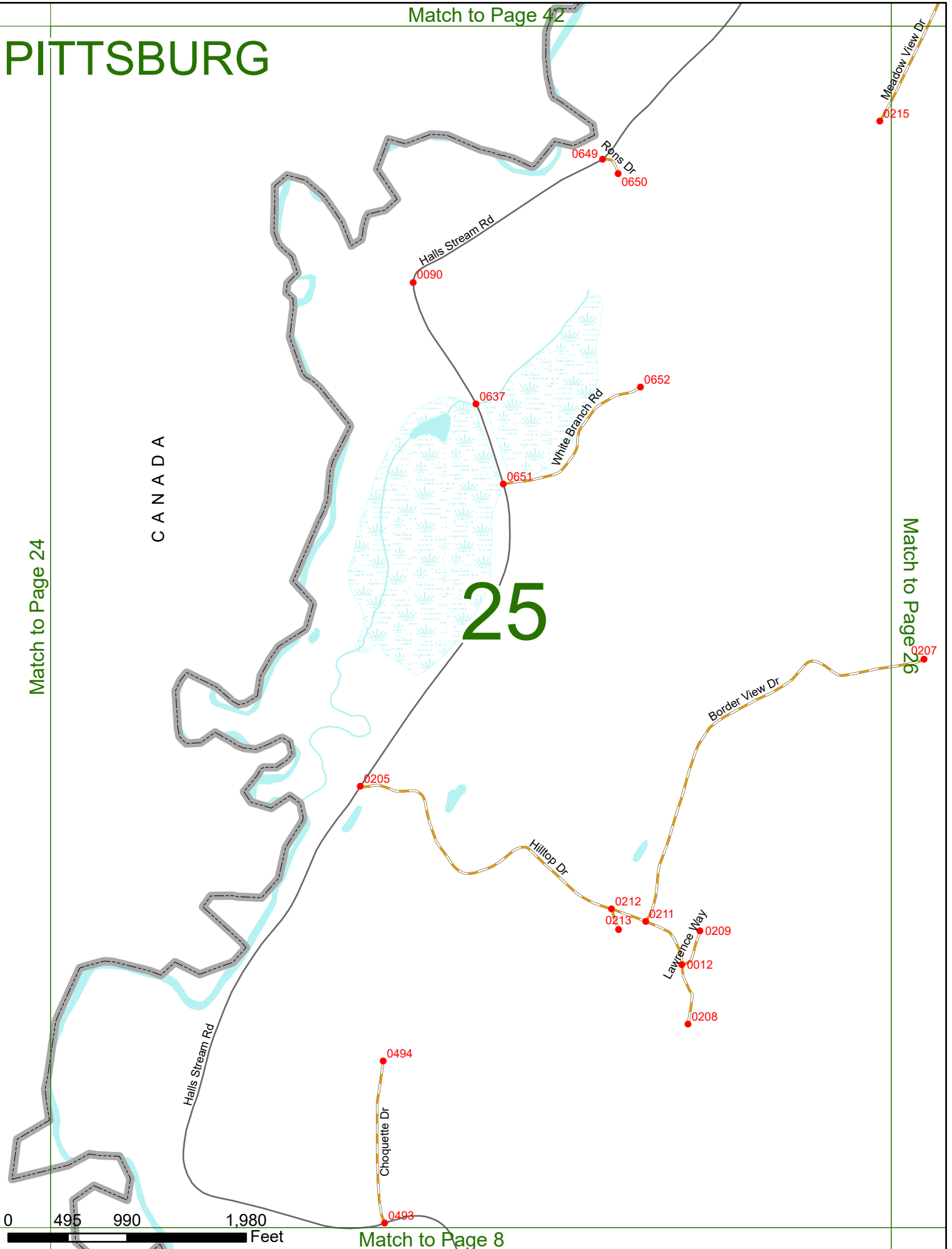
CANADA

# 25

Match to Page 26



Match to Page 8



# PITTSBURG

0215

Merrill  
V Dr

Match to Page 25

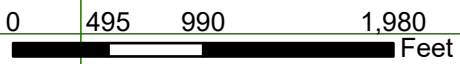
Border View Dr 0207

# 26

Match to Page 27

0206

Ad. Chase Rd



# PITTSBURG

Match to Page 44

0496  
0495  
Clewley Ln

0009

0630

Indian Stream Rd

0008

# 27

Tabor Rd

Match to Page 26

Match to Page 28

0221  
0220  
Pine Tree Cir

Indian Stream Rd

S Main St 3

0225  
0224  
Deer Run  
Aspen Ln  
0226  
0227  
0228  
0229  
Cedric Rd

Connecticut River

PITTSBURG  
CLARKSVILLE

0 495 990 1,980 Feet

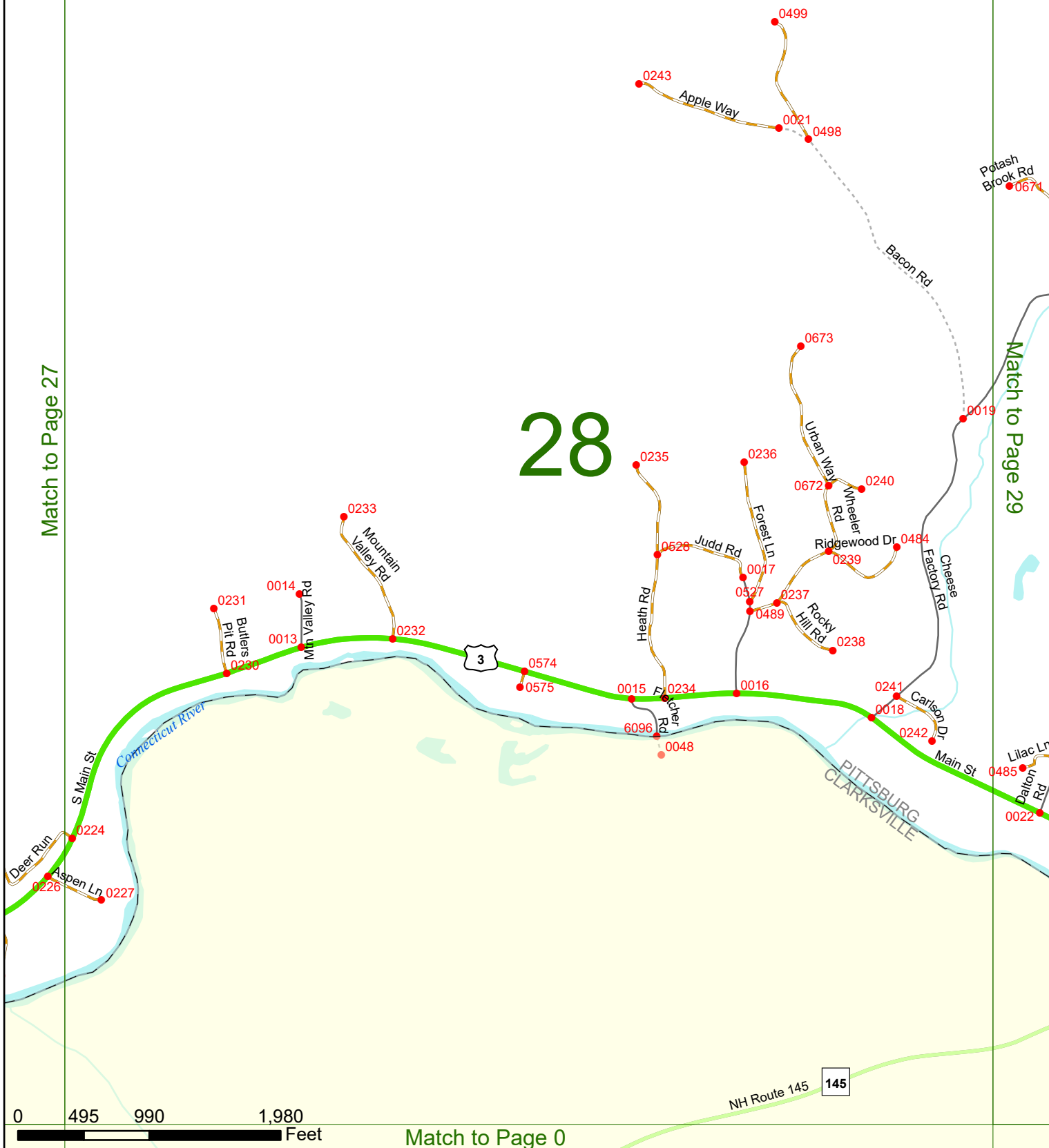
Match to Page 10

# PITTSBURG

Match to Page 27

Match to Page 29

# 28



0 495 990 1,980 Feet

Match to Page 0

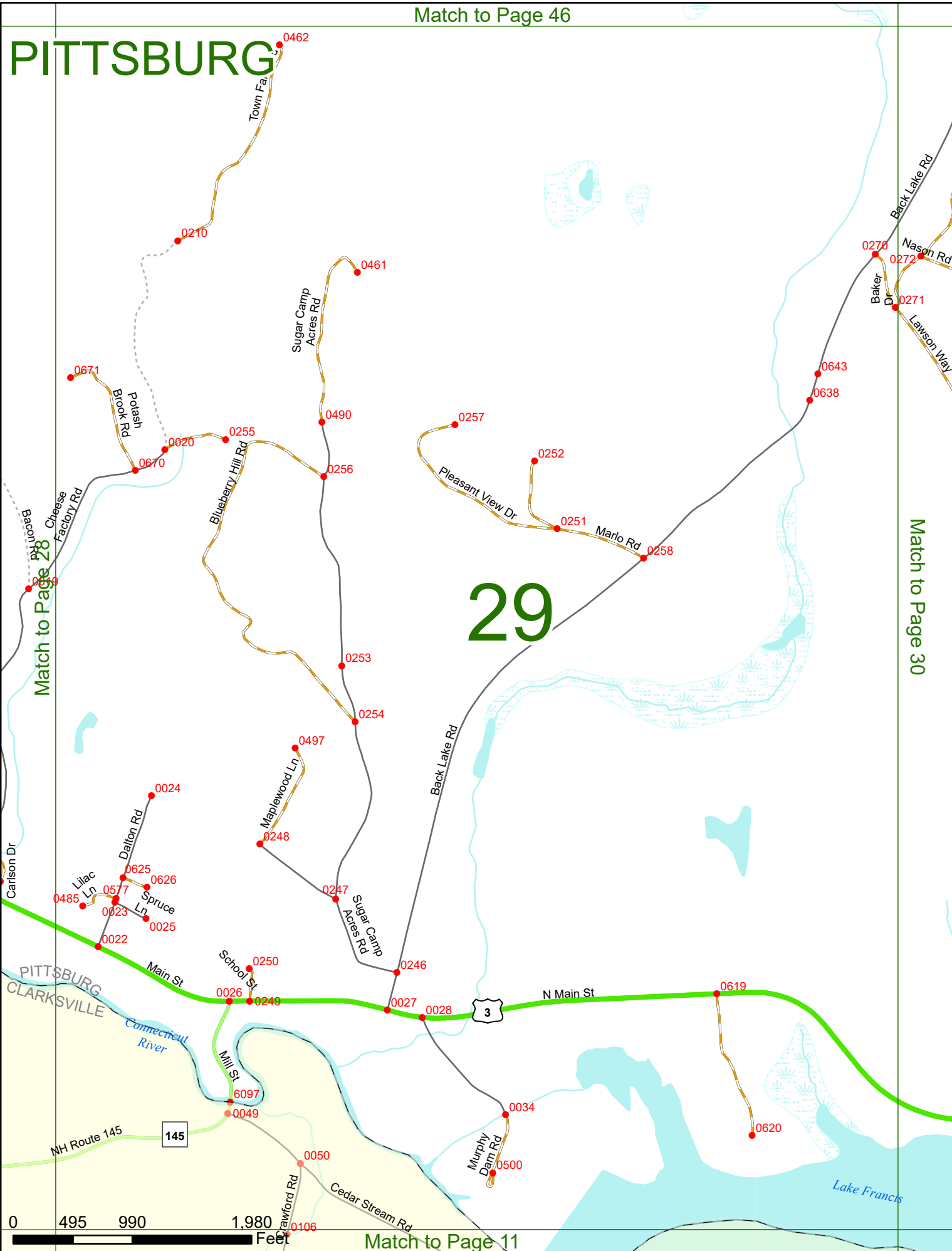
NH Route 145 145

# PITTSBURG

# 29

Match to Page 28

Match to Page 30

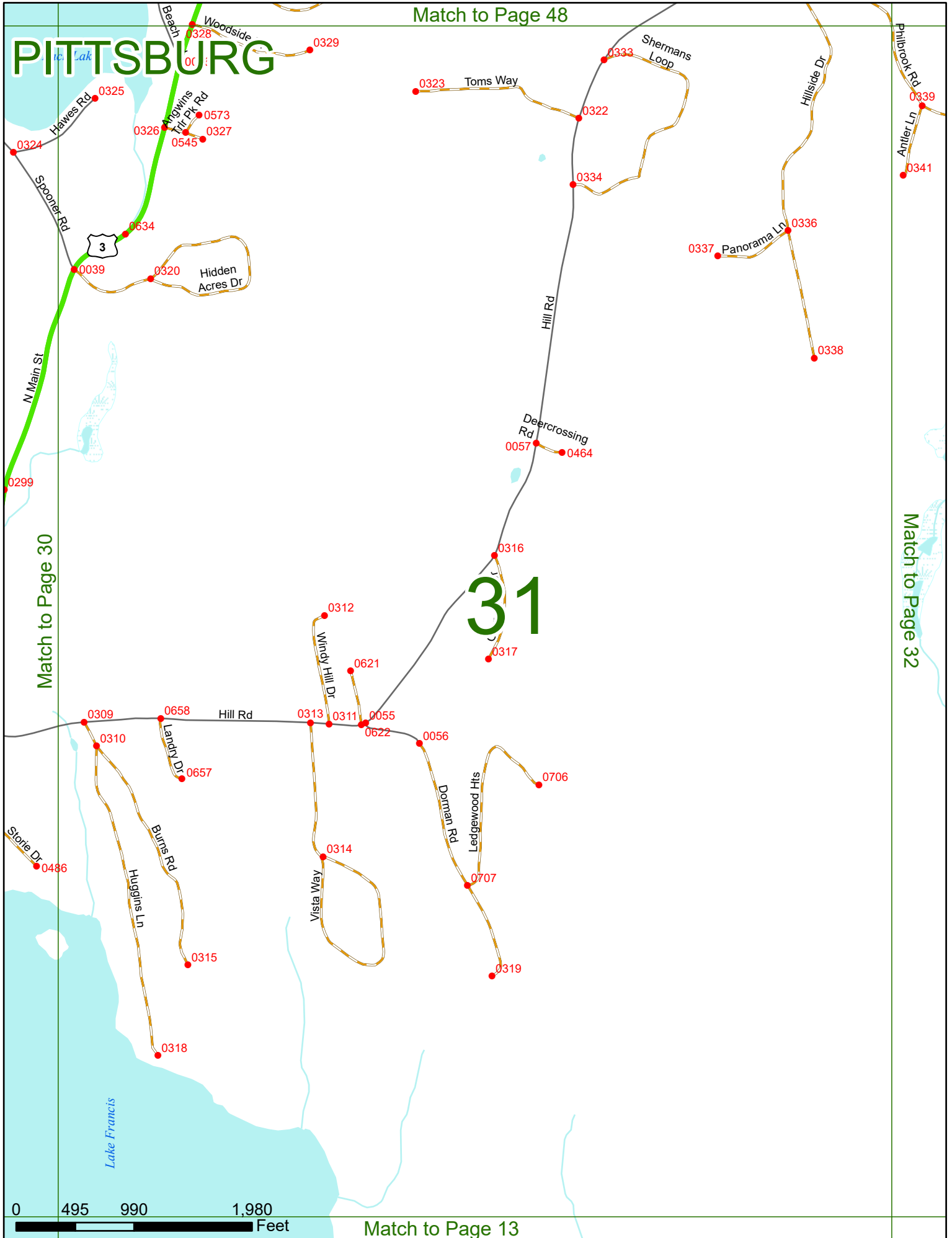






Match to Page 48


# PITTSBURG



Match to Page 30

Match to Page 32

# 31



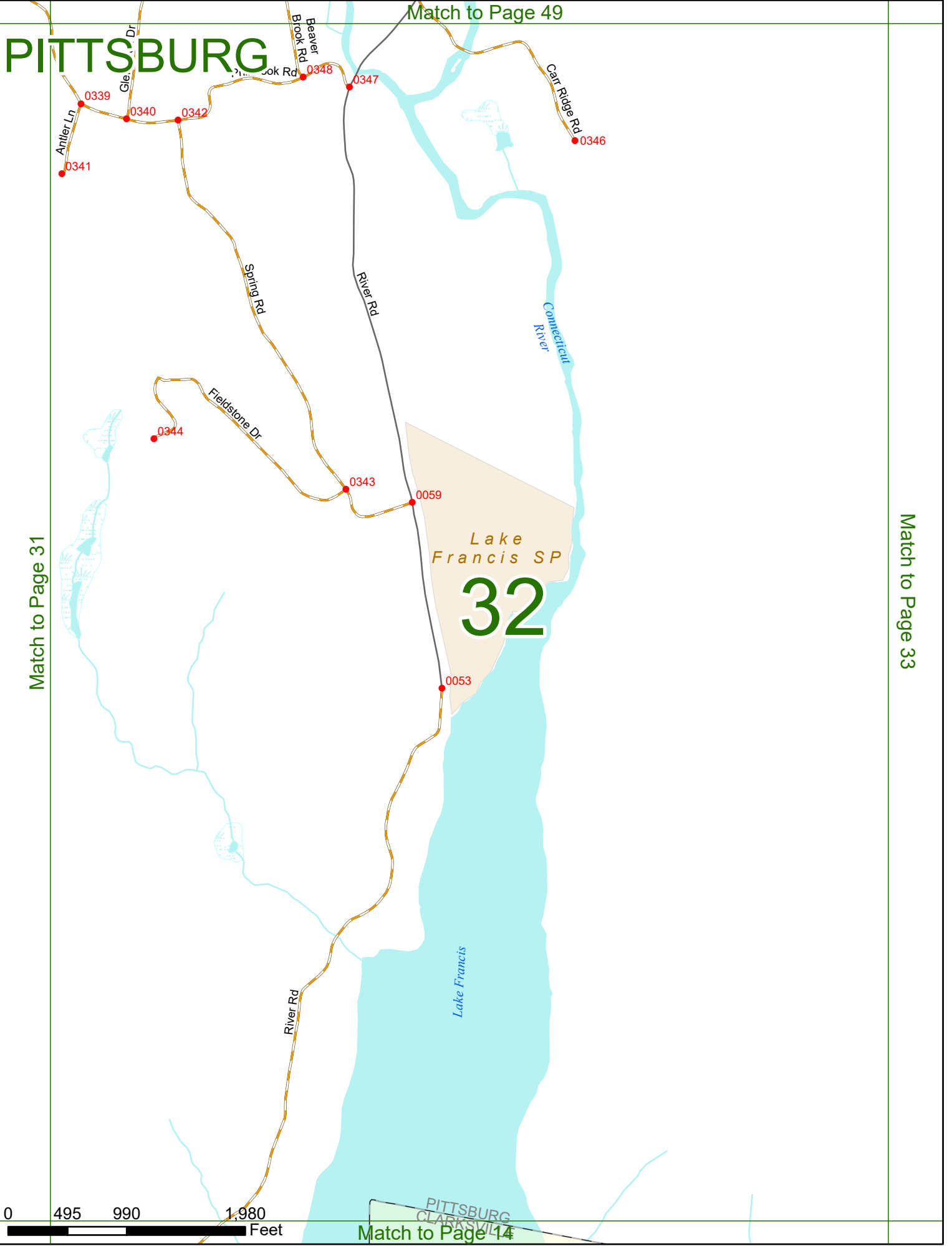
Match to Page 13

# PITTSBURG

Match to Page 49

Match to Page 31

Match to Page 33



Match to Page 14

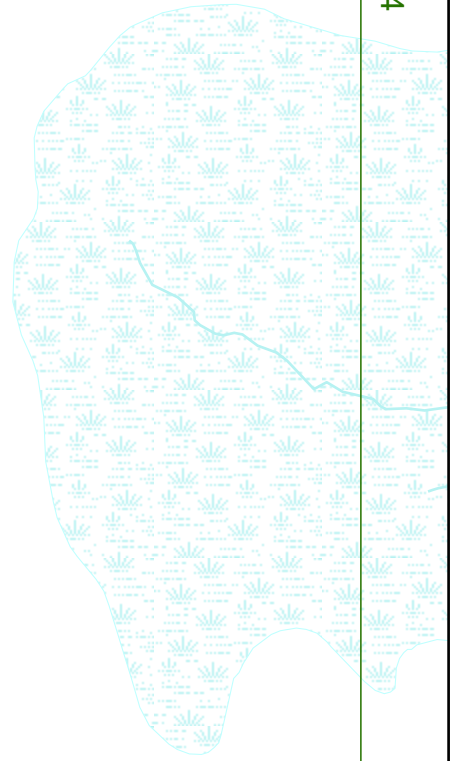
# PITTSBURG

First  
Connecticut  
Lake

Match to Page 32

# 33

Match to Page 34



Match to Page 51

# PITTSBURG

*First  
Connecticut  
Lake*

34

Match to Page 33

Match to Page 35

0 495 990 1,980 Feet

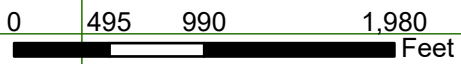
Match to Page 16

# PITTSBURG

# 35

Match to Page 34

Match to Page 36



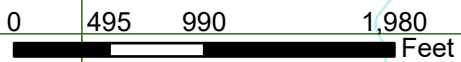
Match to Page 17

# PITTSBURG

36

Match to Page 35

Match to Page 37

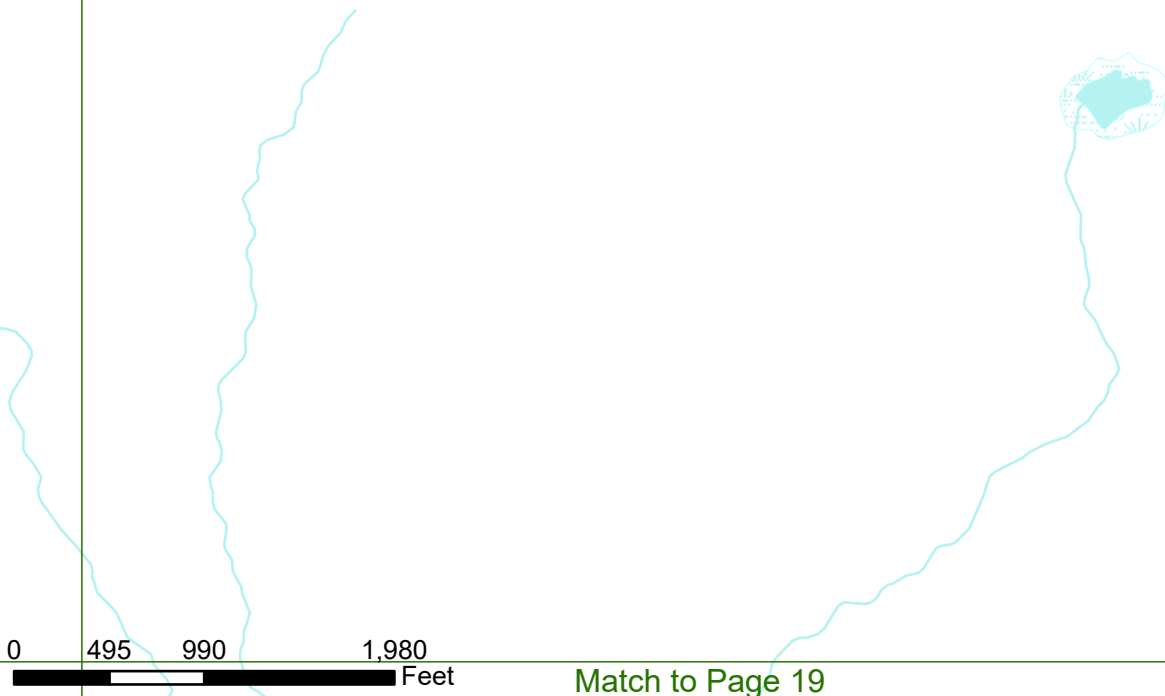


# PITTSBURG

Match to Page 36

Match to Page 38

# 37



Match to Page 19



Match to Page 55

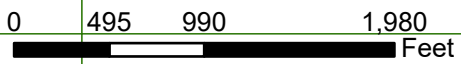
# PITTSBURG

Megaloway Rd

# 38

Match to Page 37

Match to Page 39



Match to Page 20

# PITTSBURG

Match to Page 38

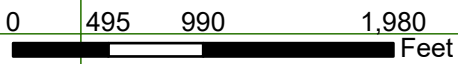
Match to Page 40

# 39

Magalloway Rd

East Branch  
Dead Diamond River

East Branch  
Dead Diamond  
River



Match to Page 21

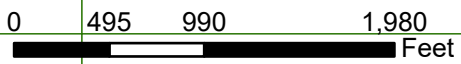
# PITTSBURG

40

Match to Page 39

Match to Page 41

Magalloway Rd



Match to Page 22

Match to Page 58

# PITTSBURG

Match to Page 40

Match to Page 0

# 41

M A I N E

0 495 990 1,980 Feet

Match to Page 23

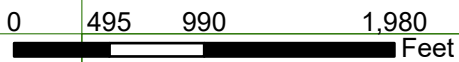
# PITTSBURG

Match to Page 0

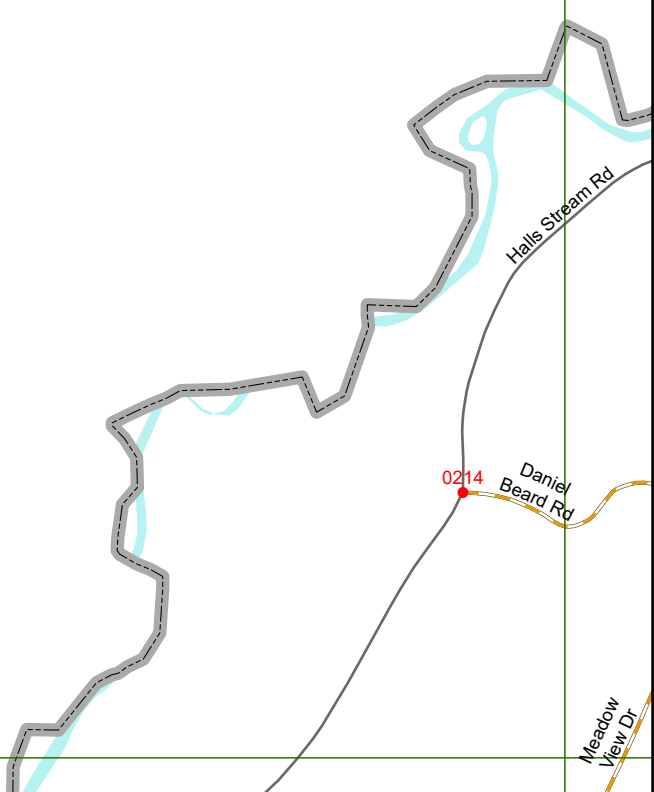
CANADA

# 42

Match to Page 43



Match to Page 25



# PITTSBURG

CANADA

Match to Page 42

Match to Page 44

43<sup>r.0</sup>

Halls Stream Rd

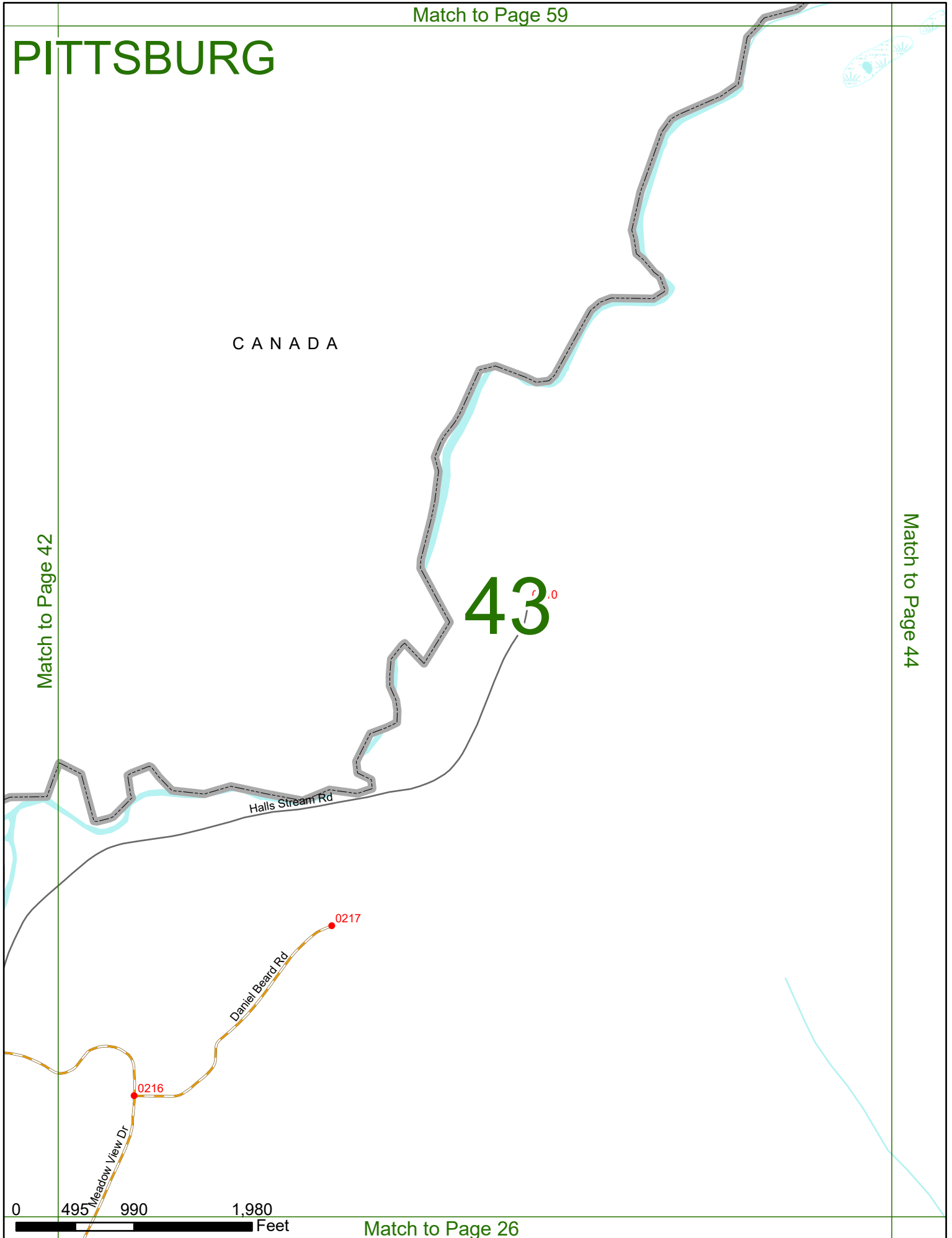
Daniel Beard Rd

0216

0217

0 495 990 1,980 Feet

Match to Page 26



# PITTSBURG

Match to Page 43

Match to Page 45

# 44

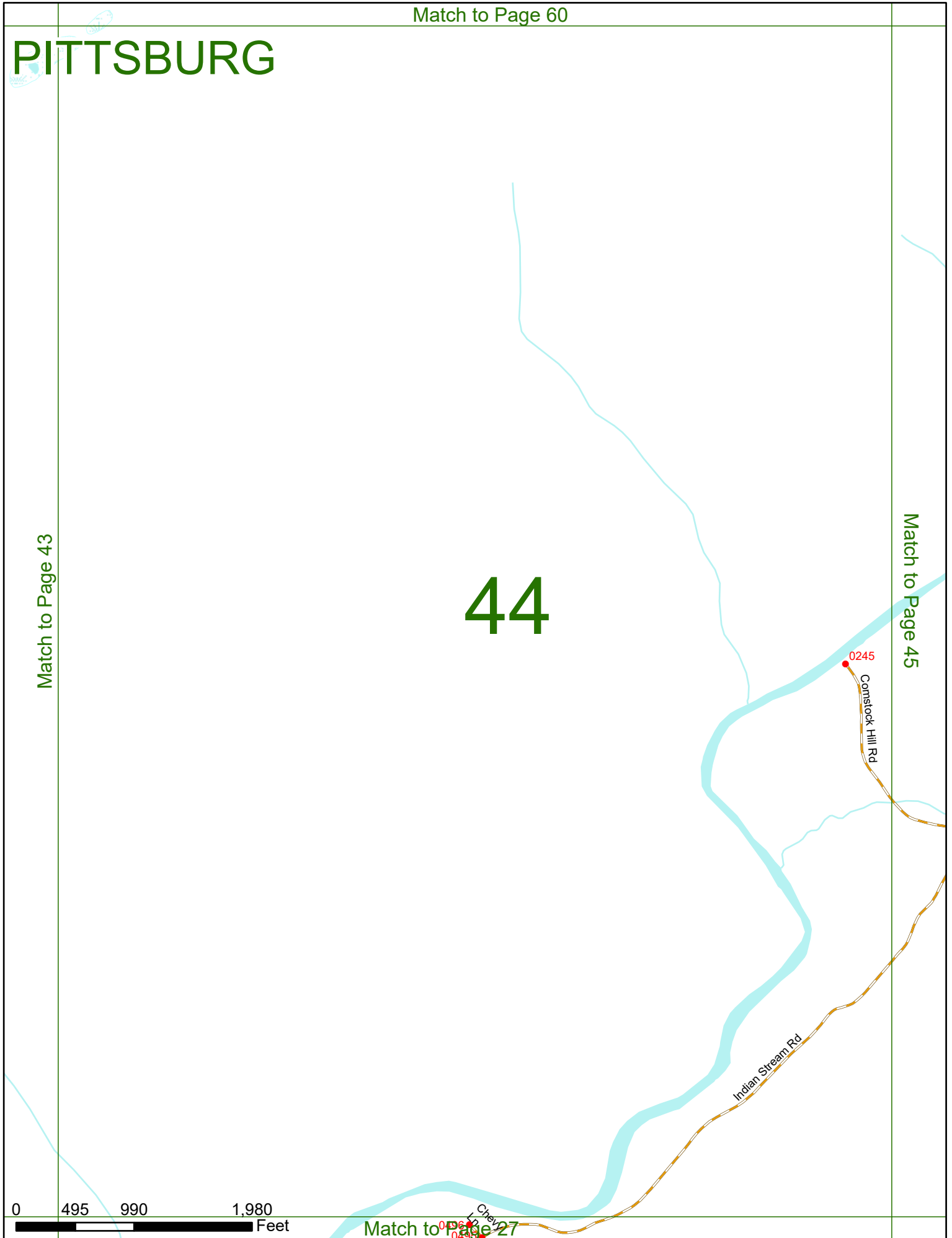
0245  
Comstock Hill Rd

Indian Stream Rd

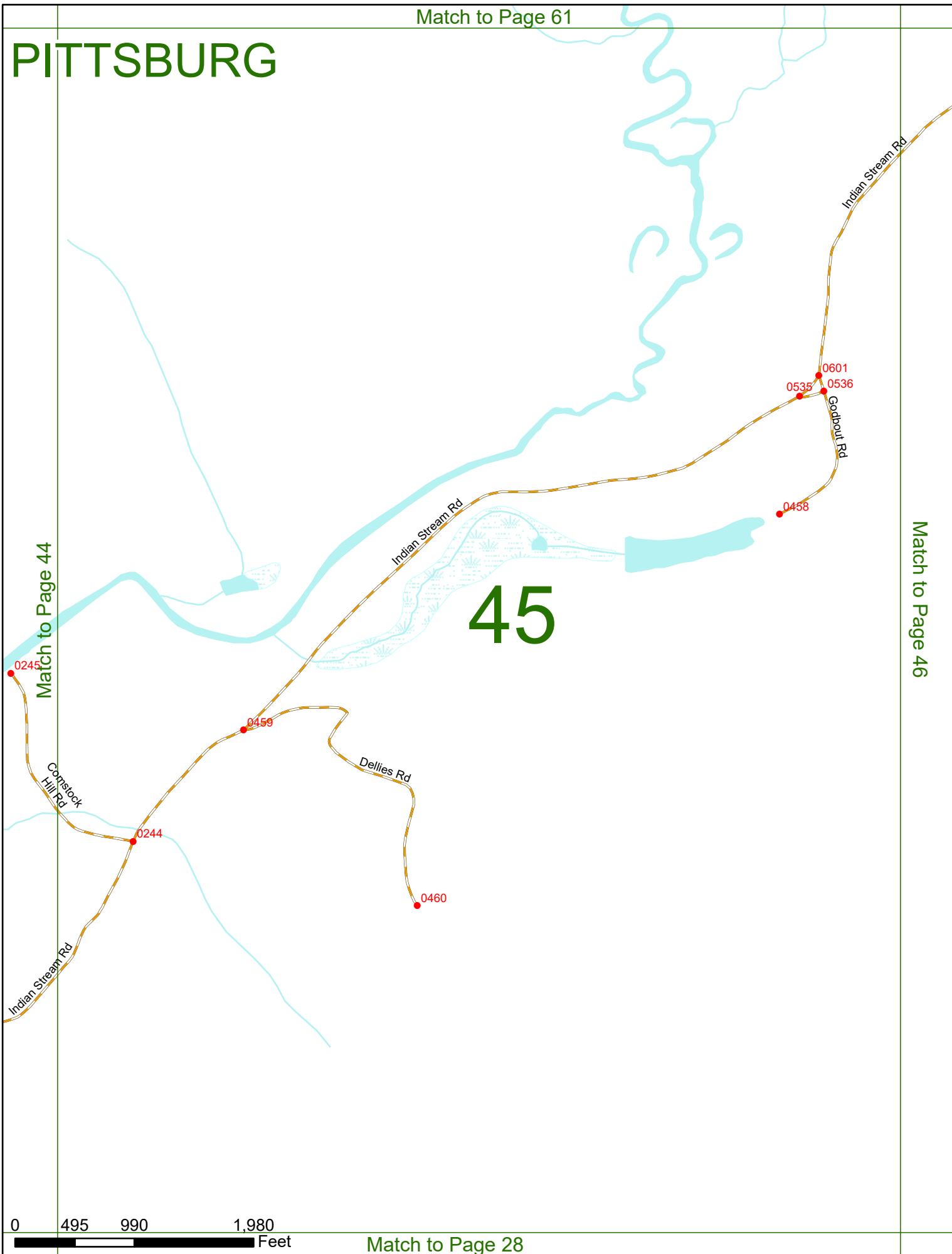
0 495 990 1,980 Feet

Match to Page 27

0248  
Chestnut



# PITTSBURG



Match to Page 44

Match to Page 46

# 45

0 495 990 1,980 Feet

Match to Page 28



Match to Page 62

# PITTSBURG

0648

Indian Stream Rd

Moose Pond

Harris Pond

Moose Pond Rd

0259

0269

Middle Pond Ln

0585

0264

# 46

Match to Page 45

Match to Page 47

0709

0268

Barc Hollow Rd

0708

Shatney Rd

0263

Mud Pond

0262

Mitchell Rd

0267

Stevens Rd

0261

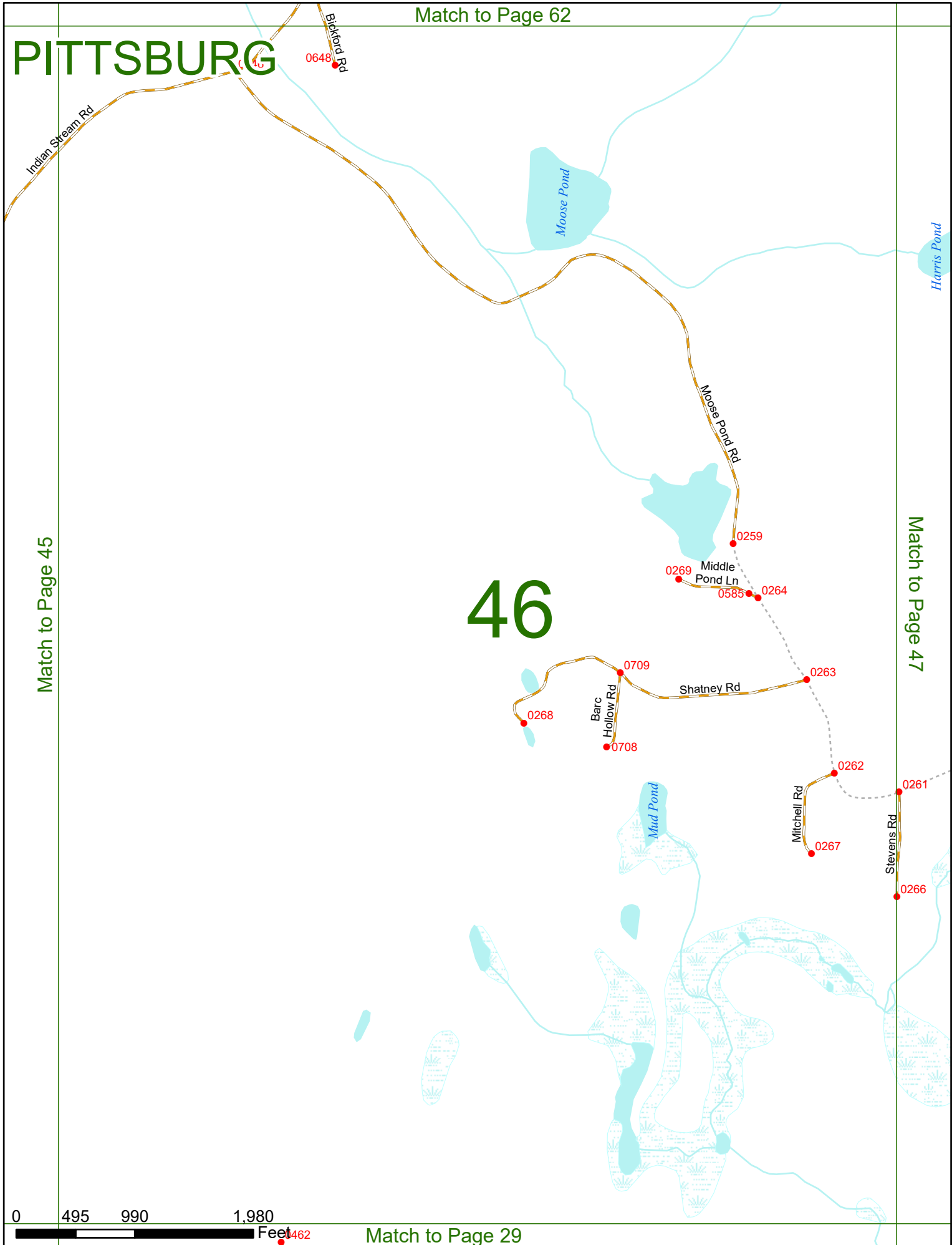
0266

0 495 990 1,980

Feet

Match to Page 29

1462


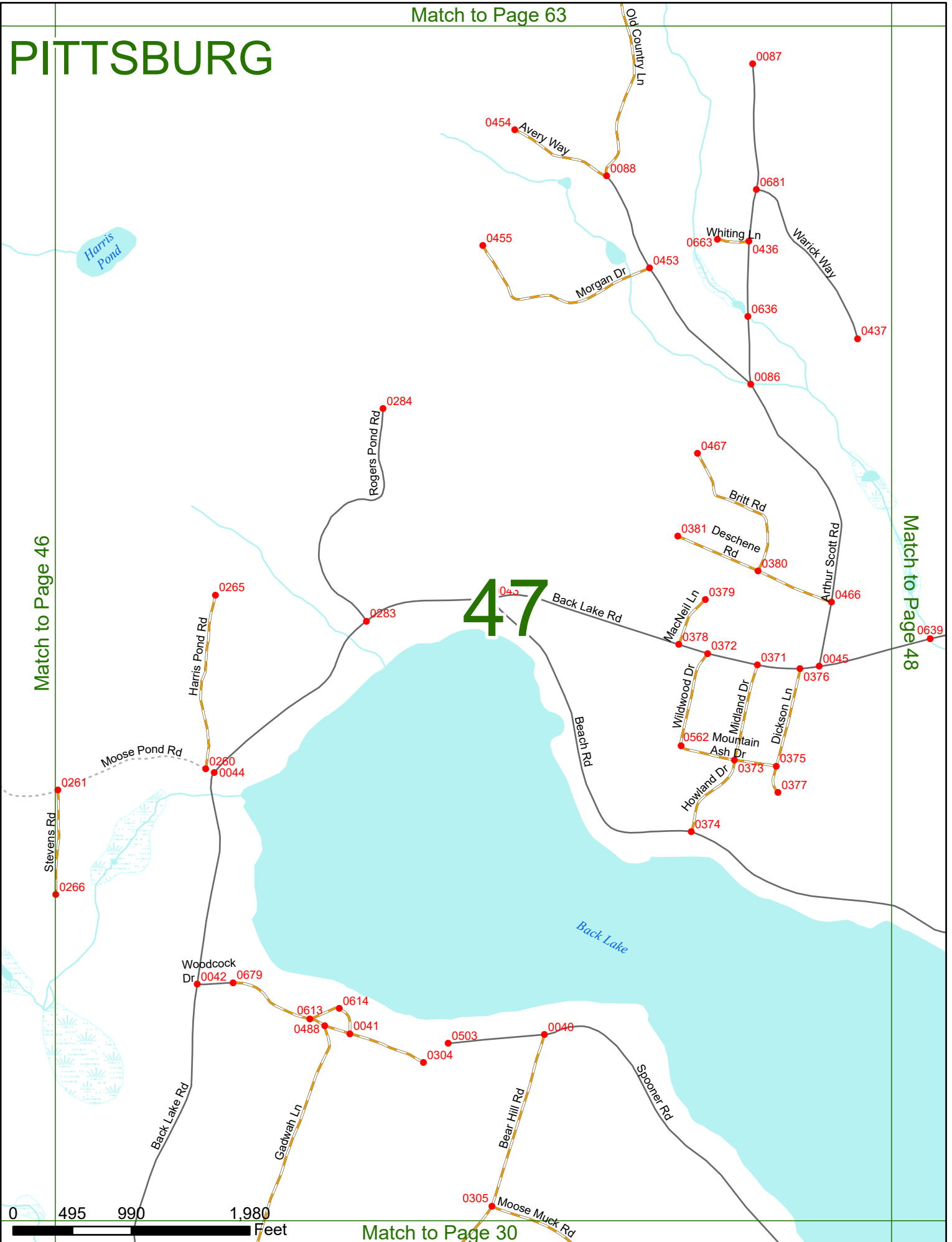


# PITTSBURG

Match to Page 46

Match to Page 48

# 47



# PITTSBURG

# 48

Match to Page 47

Match to Page 49

Arthur Scott Rd

Warick Way 0437

Back Lake Rd 0639

Jims Rd 0368

0369

0366

0365

Hatty Dr 0662

0661

Cross Brook Rd

Pariseau Rd 0363

0364

N Main St 3

0370

Fem Dr

0049

Day Rd

0445

0443

0444

0446

0449

Waters Edge Dr

0447

0448

0441

0509

0510

Sand Shed Rd

Raspberry Ln

Blais Rd

Fair Rd

Day Rd

0445

0443

0444

0446

0447

0448

0449

0441

0509

0510

0445

0443

0444

0446

0447

0448

0449

0441

0509

0510

0445

0443

0444

0446

0447

0448

0449

0441

0509

0510

0445

0443

0444

0446

0447

0448

0449

0441

0509

0510

0445

0443

0444

0446

0447

0448

0449

0441

0509

0510

0445

0443

0444

0446

0447

0448

0449

0441

0509

0510

0445

0443

0444

0446

0447

0448

0449

0441

0509

0510

0445

0443

0444

0446

0447

0448

0449

0441

0509

0510

0445

0443

0444

0446

0447

0448

0449

0441

0509

0510

0445

0443

0444

0446

0447

0448

0449

0441

0509

0510

0445

0443

0444

0446

0447

0448

0449

0441

0509

0510

0445

0443

0444

0446

0447

0448

0449

0441

0509

0510

0445

0443

0444

0446

0447

0448

0449

0441

0509

0510

0445

0443

0444

0446

0447

0448

0449

0441

0509

0510

0445

0443

0444

0446

0447

0448

0449

0441

0509

0510

0445

0443

0444

0446

0447

0448

0449

0441

0509

0510

0445

0443

0444

0446

0447

0448

0449

0441

0509

0510

0445

0443

0444

0446

0447

0448

0449

0441

0509

0510

0445

0443

0444

0446

0447

0448

0449

0441

0509

0510

0445

0443

0444

0446

0447

0448

0449

0441

0509

0510

0445

0443

0444

0446

0447

0448

0449

0441

0509

0510

0445

0443

0444

0446

0447

0448

0449

0441

0509

0510

0445

0443

0444

0446

0447

0448

0449

0441

0509

0510

0445

0443

0444

0446

0447

0448

0449

0441

0509

0510

0445

0443

0444

0446

0447

0448

0449

0441

0509

0510

0445

0443

0444

0446

0447

0448

0449

0441

0509

0510

0445

0443

0444

0446

0447

0448

0449

0441

0509

0510

0445

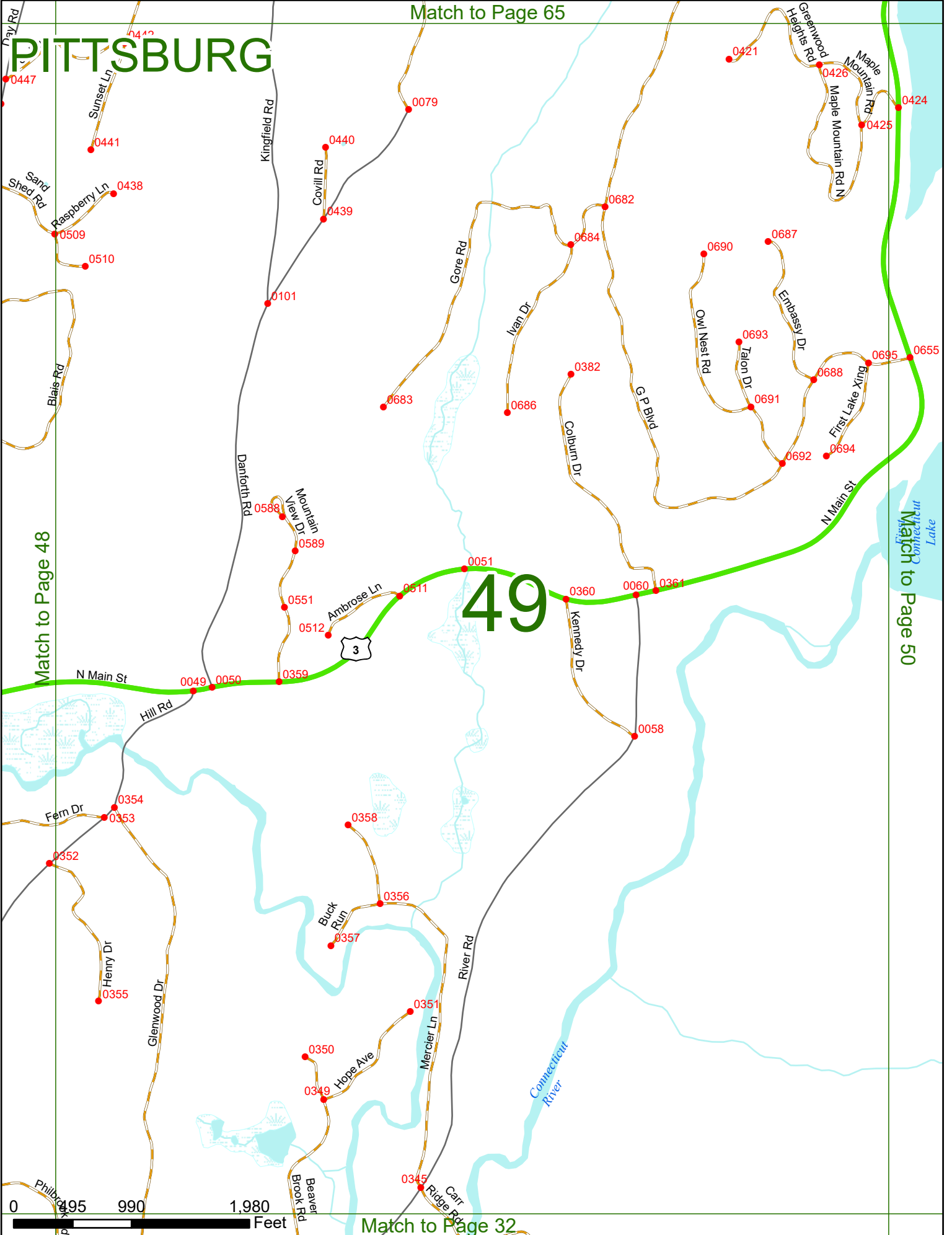
0443

0444

Match to Page 65

# PITTSBURG

# 49



Match to Page 48

Match to Page 50

Match to Page 32

0 495 990 1,980 Feet

# PITTSBURG

Match to Page 66

Loon Cove Ln  
●0413

0402 Popham Rd

Maple Mountain Rd  
●0425 ●0424

First Connecticut Lake

N Main St  
3

GP Blvd  
First Lake Xing  
●0695 ●0655

# 50

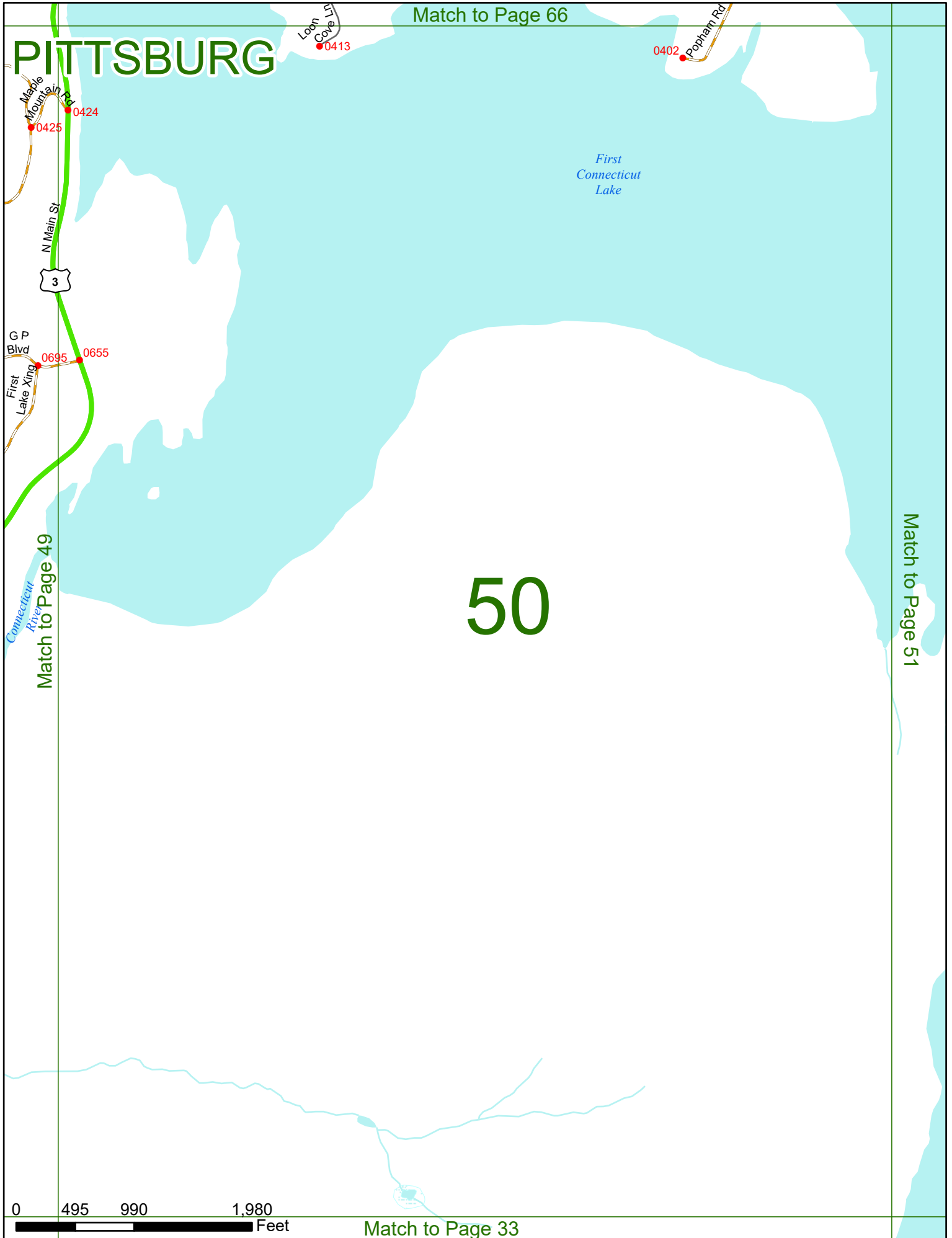
Match to Page 49

Match to Page 51

Connecticut River

0 495 990 1,980 Feet

Match to Page 33



# PITTSBURG

*First  
Connecticut  
Lake*

# 51

Match to Page 50

Match to Page 52

0 495 990 1,980 Feet

Match to Page 34



Match to Page 68

# PITTSBURG

*First  
Connecticut  
Lake*

*Magalloway Rd*

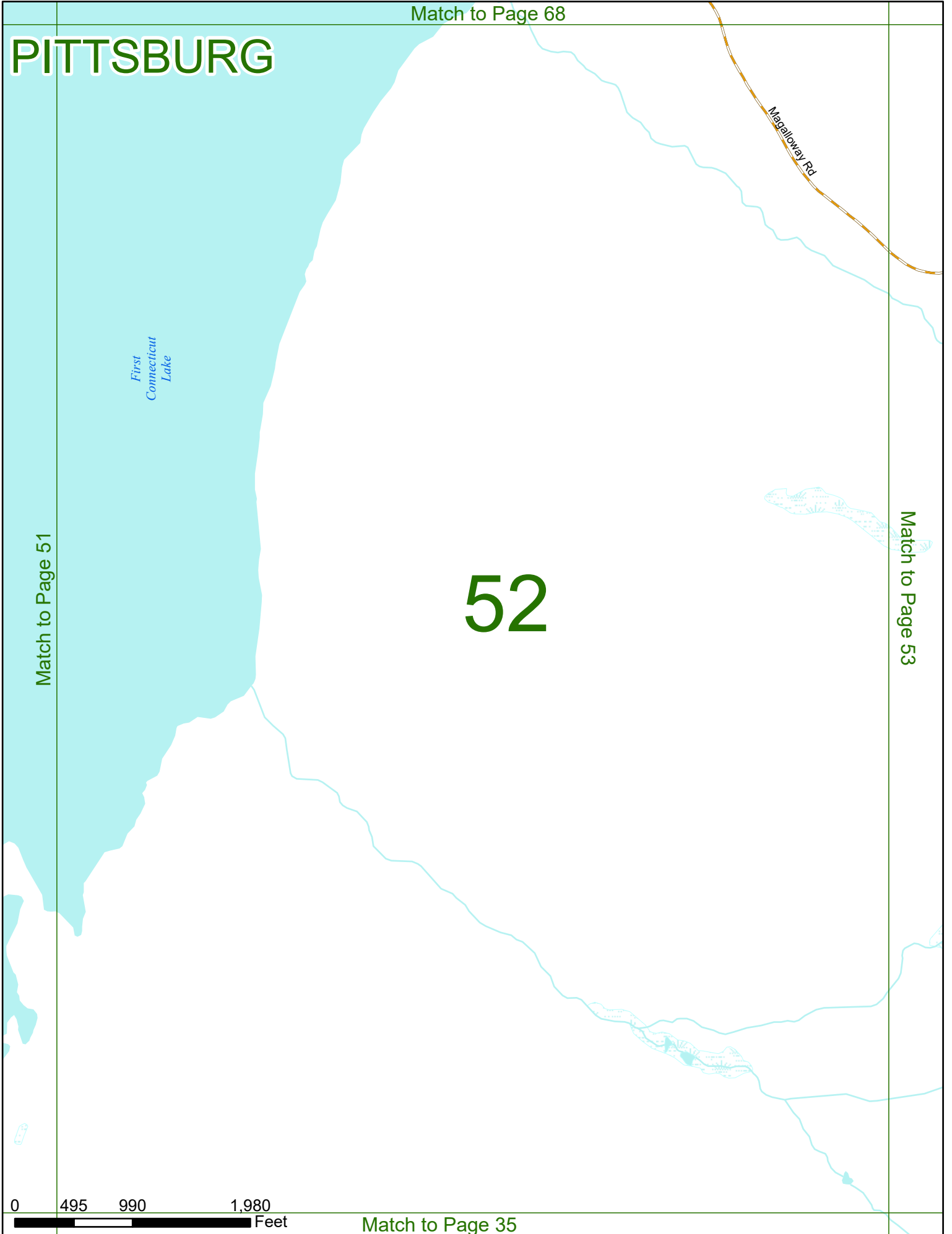
# 52

Match to Page 51

Match to Page 53

0 495 990 1,980 Feet

Match to Page 35



Match to Page 69

# PITTSBURG

Magalloway Rd

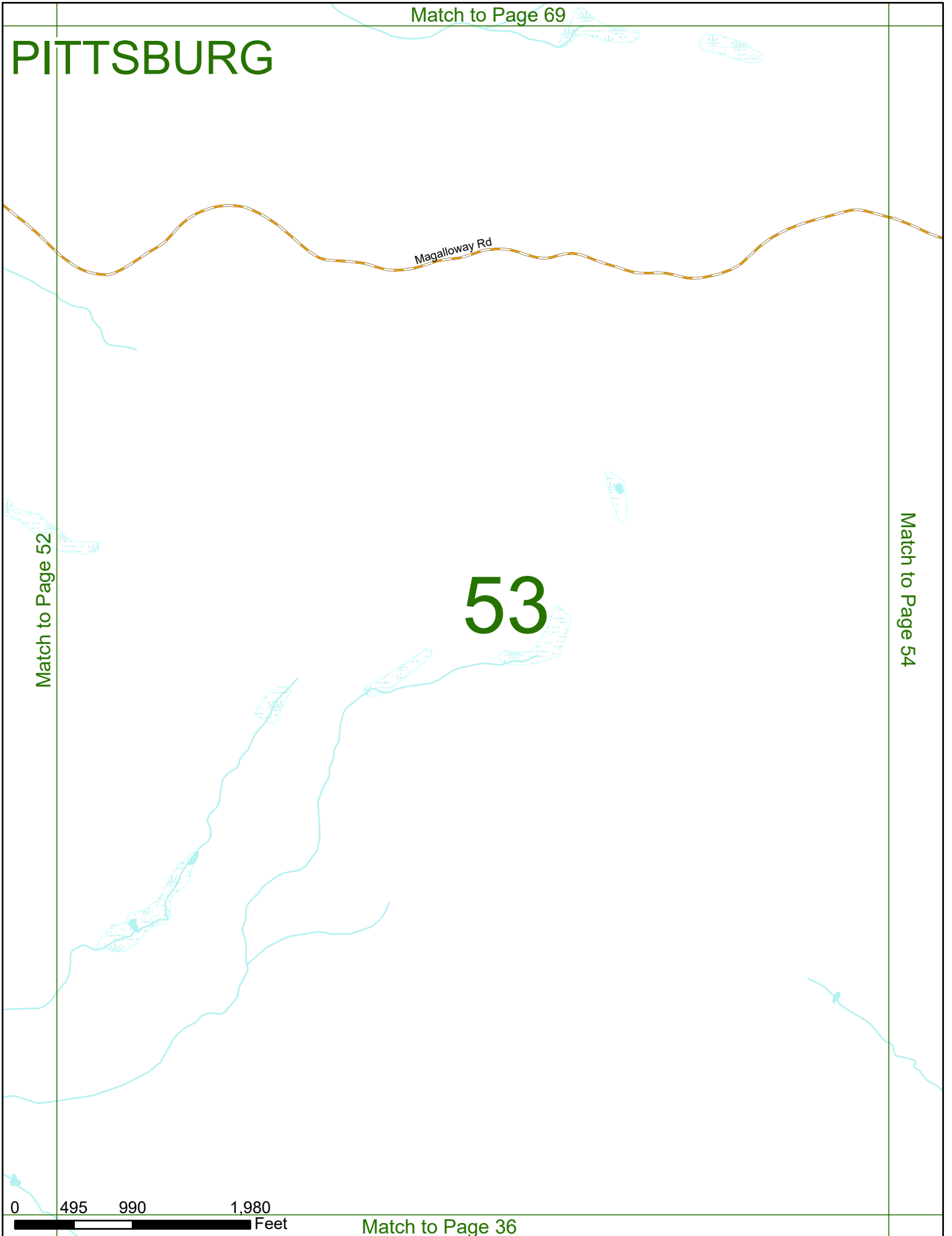
# 53

Match to Page 52

Match to Page 54

0 495 990 1,980 Feet

Match to Page 36





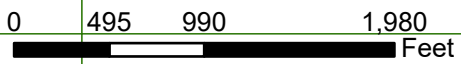
# PITTSBURG

Match to Page 53

Match to Page 55

54

Magalloway Rd



Match to Page 37

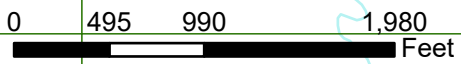
# PITTSBURG

55

Match to Page 54

Match to Page 56

Magalloway Rd



Match to Page 38

Match to Page 72

# PITTSBURG

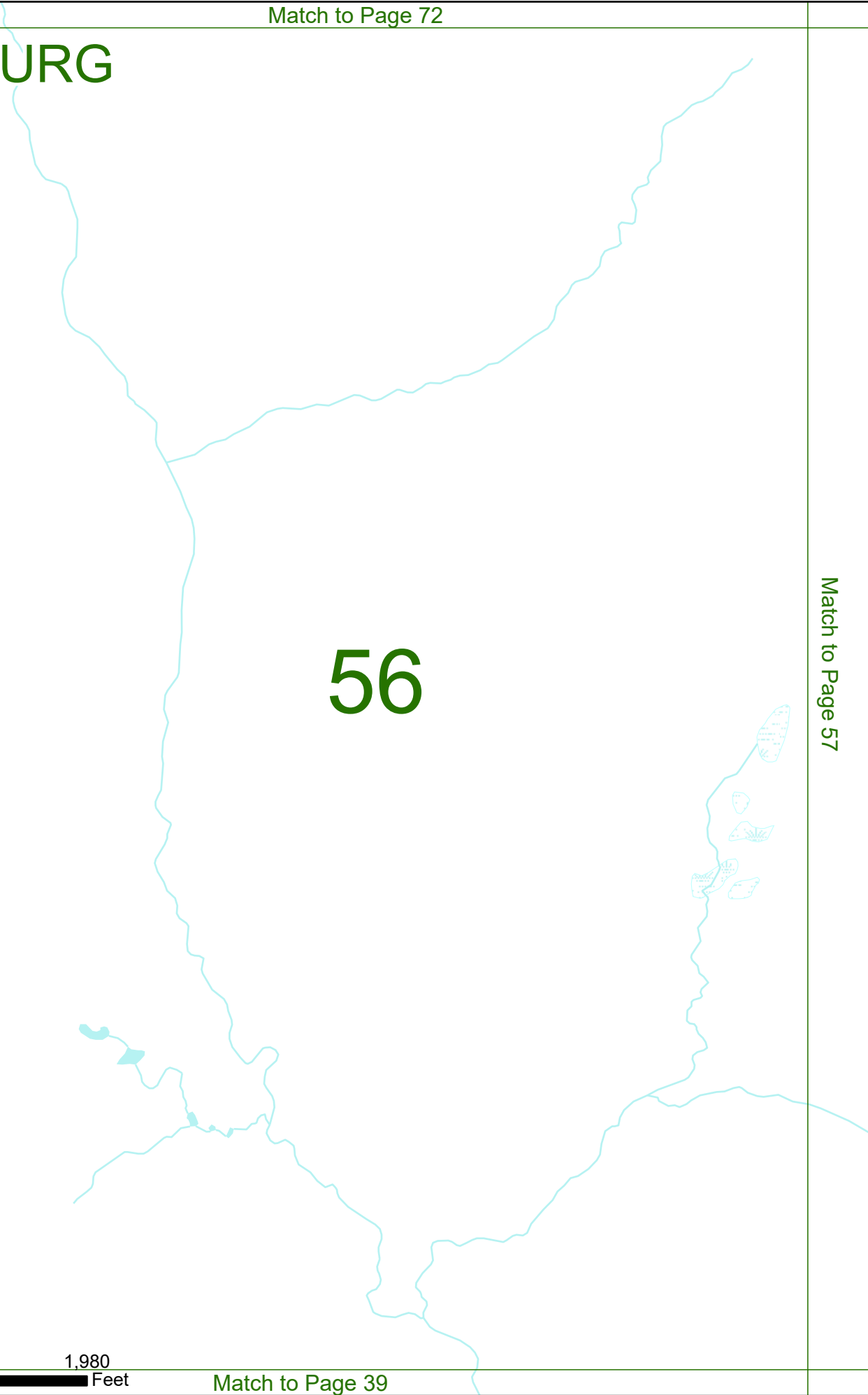
56

Match to Page 55

Match to Page 57

0 495 990 1,980 Feet

Match to Page 39

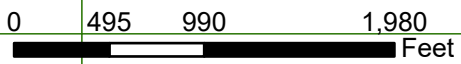


# PITTSBURG

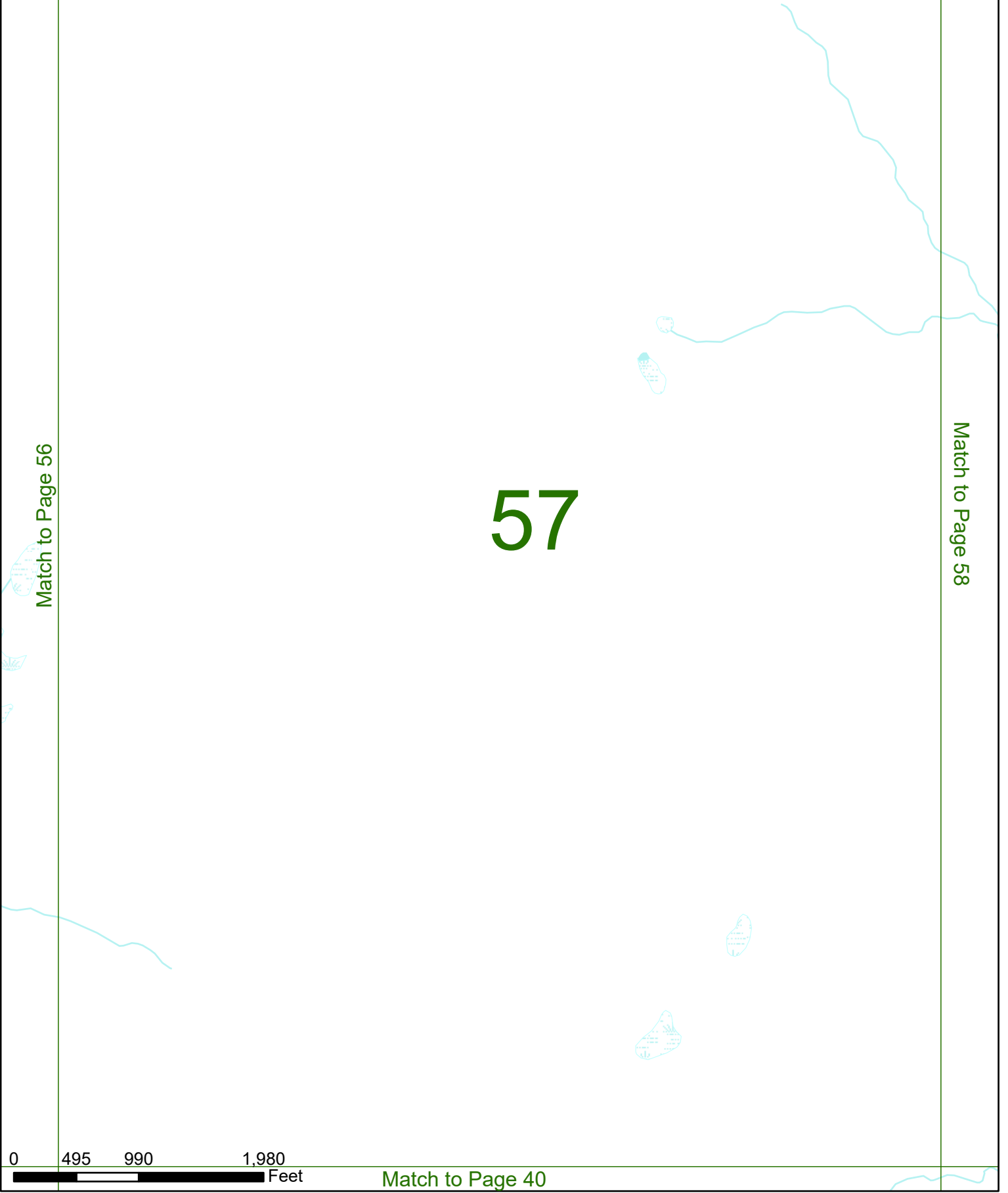
57

Match to Page 56

Match to Page 58



Match to Page 40



Match to Page 74

# PITTSBURG

Match to Page 57

# 58

M A I N E

Match to Page 0



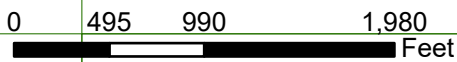
Match to Page 41

# PITTSBURG

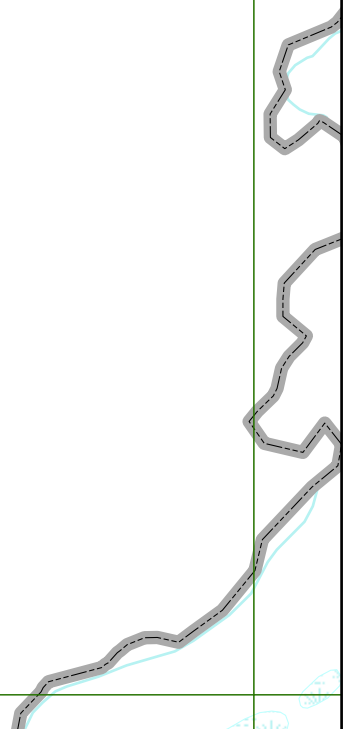
Match to Page 0

CANADA  
59

Match to Page 60



Match to Page 43



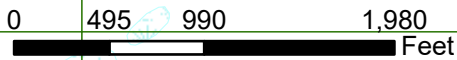
# PITTSBURG

CANADA

# 60

Match to Page 59

Match to Page 61



Match to Page 76

# PITTSBURG


# 61

Match to Page 60

Match to Page 62

0 495 990 1,980 Feet

Match to Page 45





# PITTSBURG

Match to Page 61

Match to Page 63

62

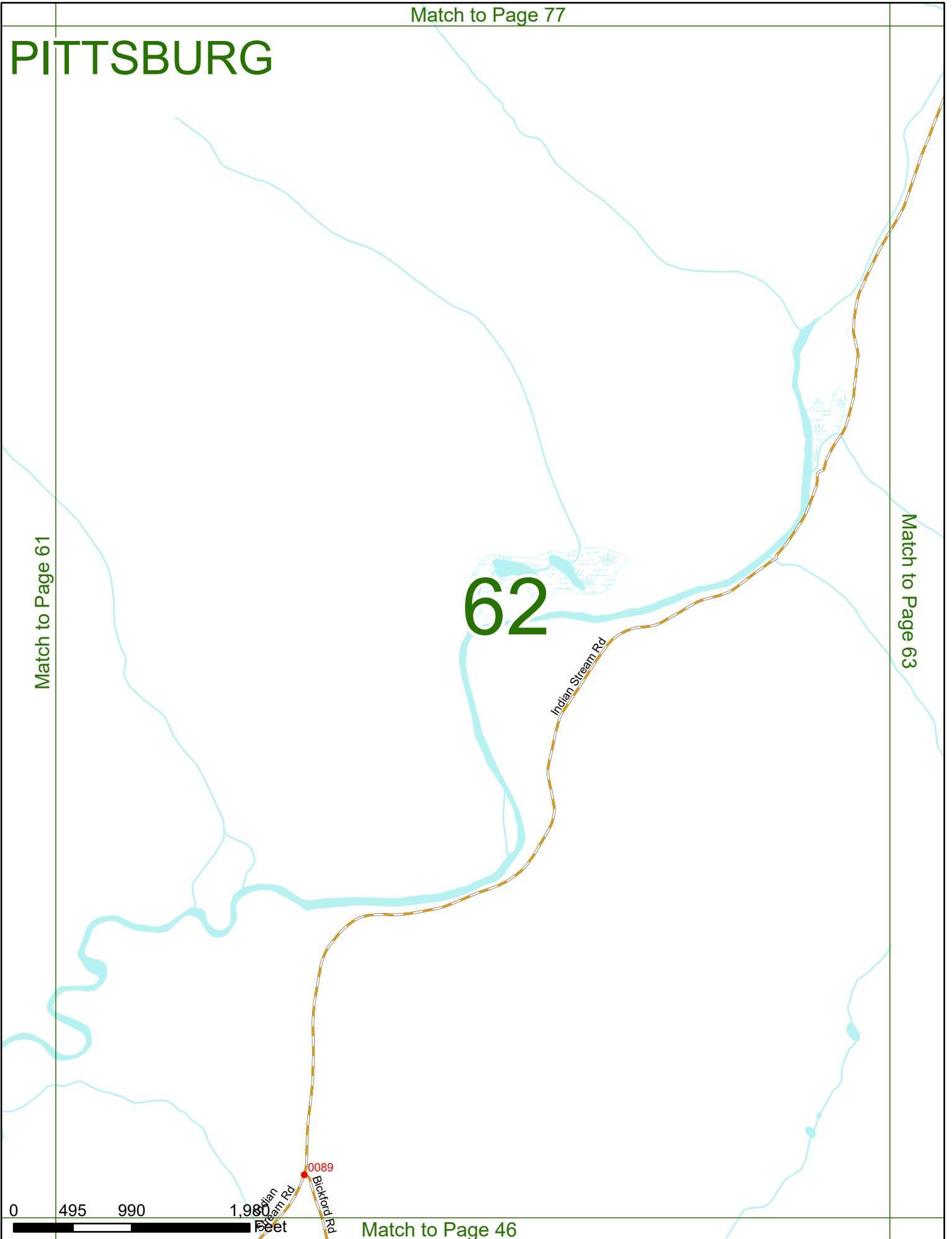
Inclan Stream Rd

0089

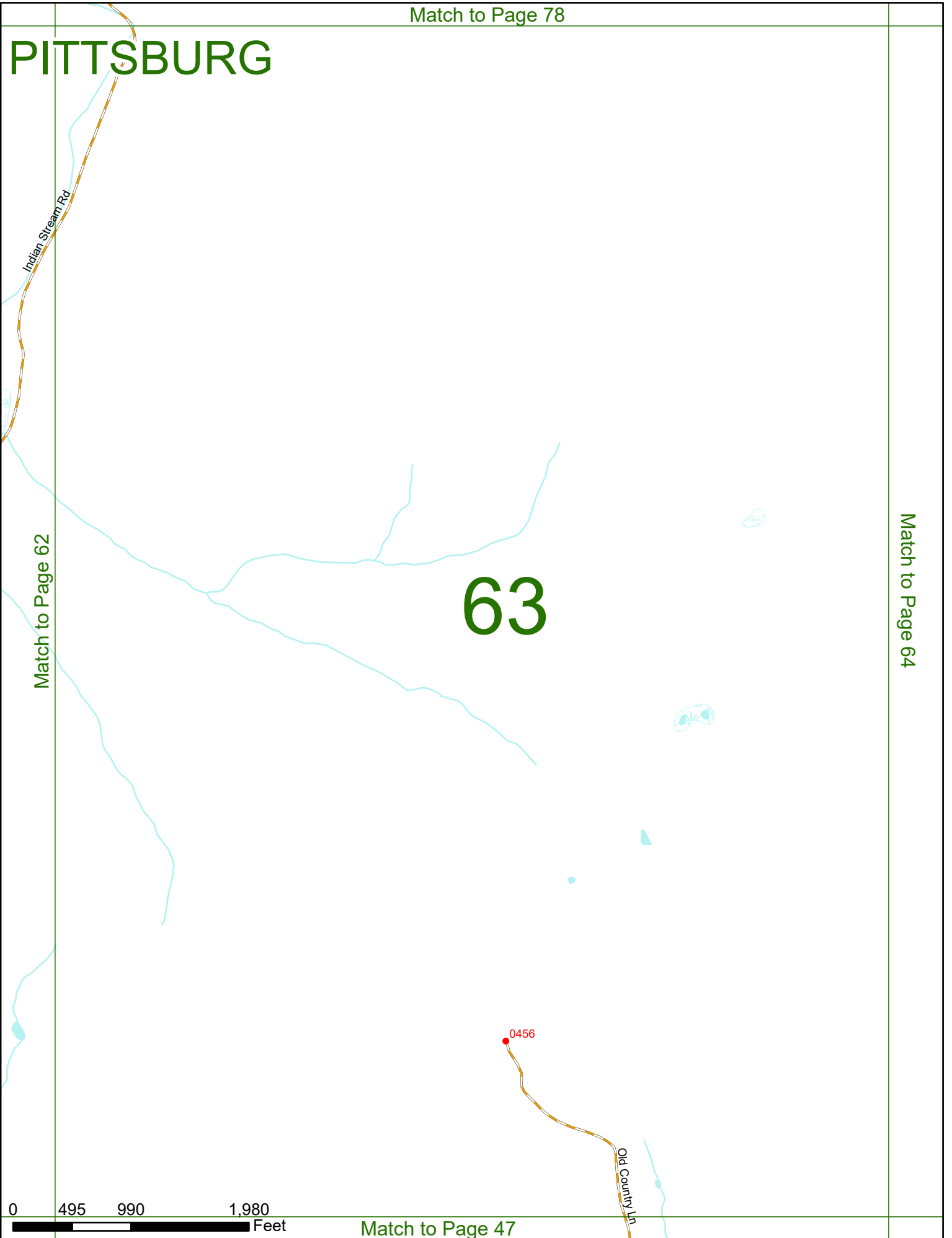
0 495 990 1,980 Feet

Inclan Stream Rd  
Bickford Rd

Match to Page 46

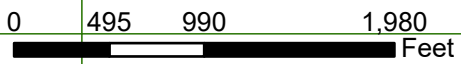


# PITTSBURG



Match to Page 62

Match to Page 64



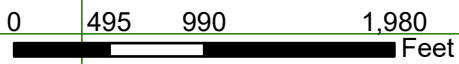
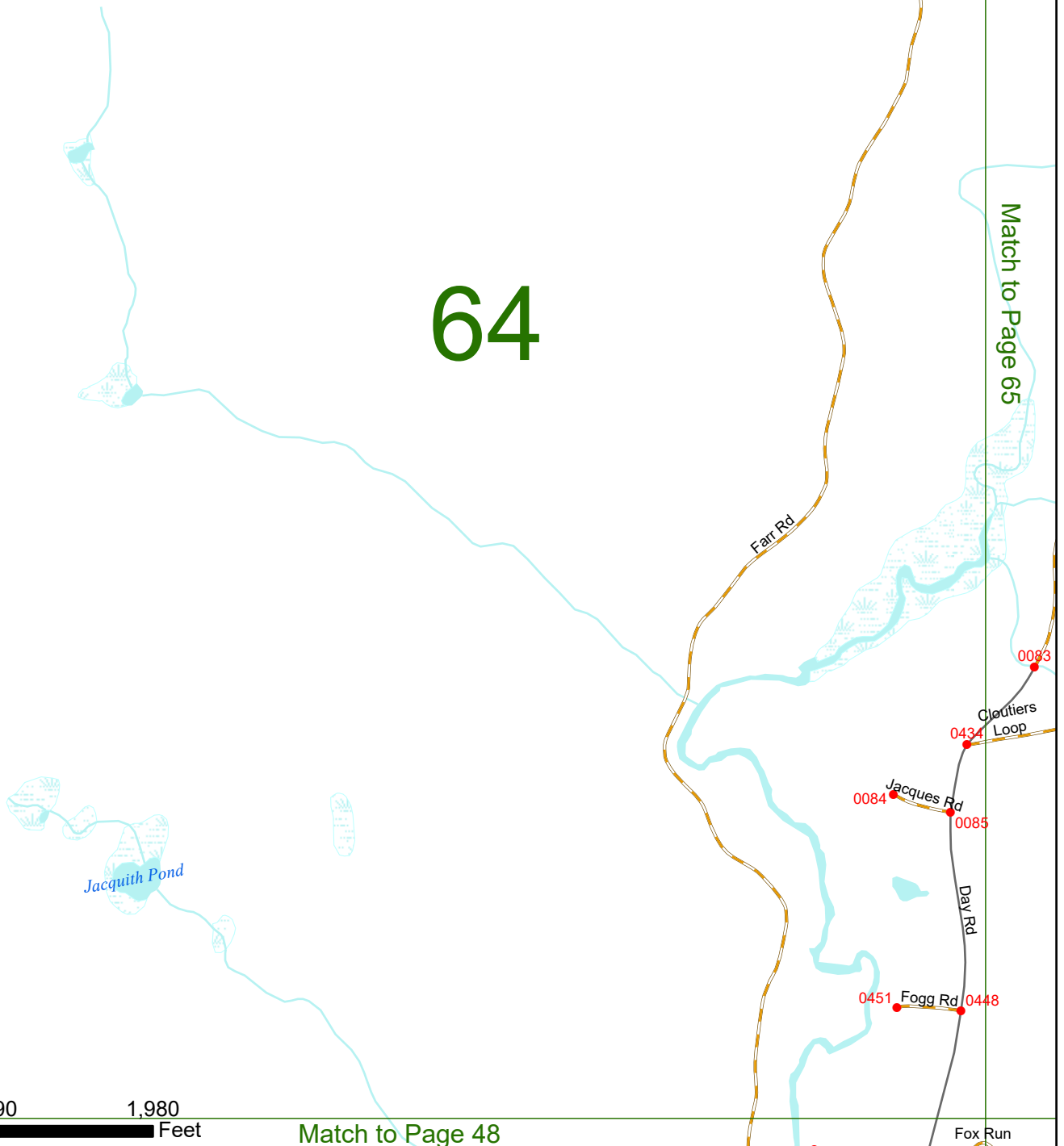
Match to Page 47

# PITTSBURG

Match to Page 63

# 64

Match to Page 65



Match to Page 48

Fox Run

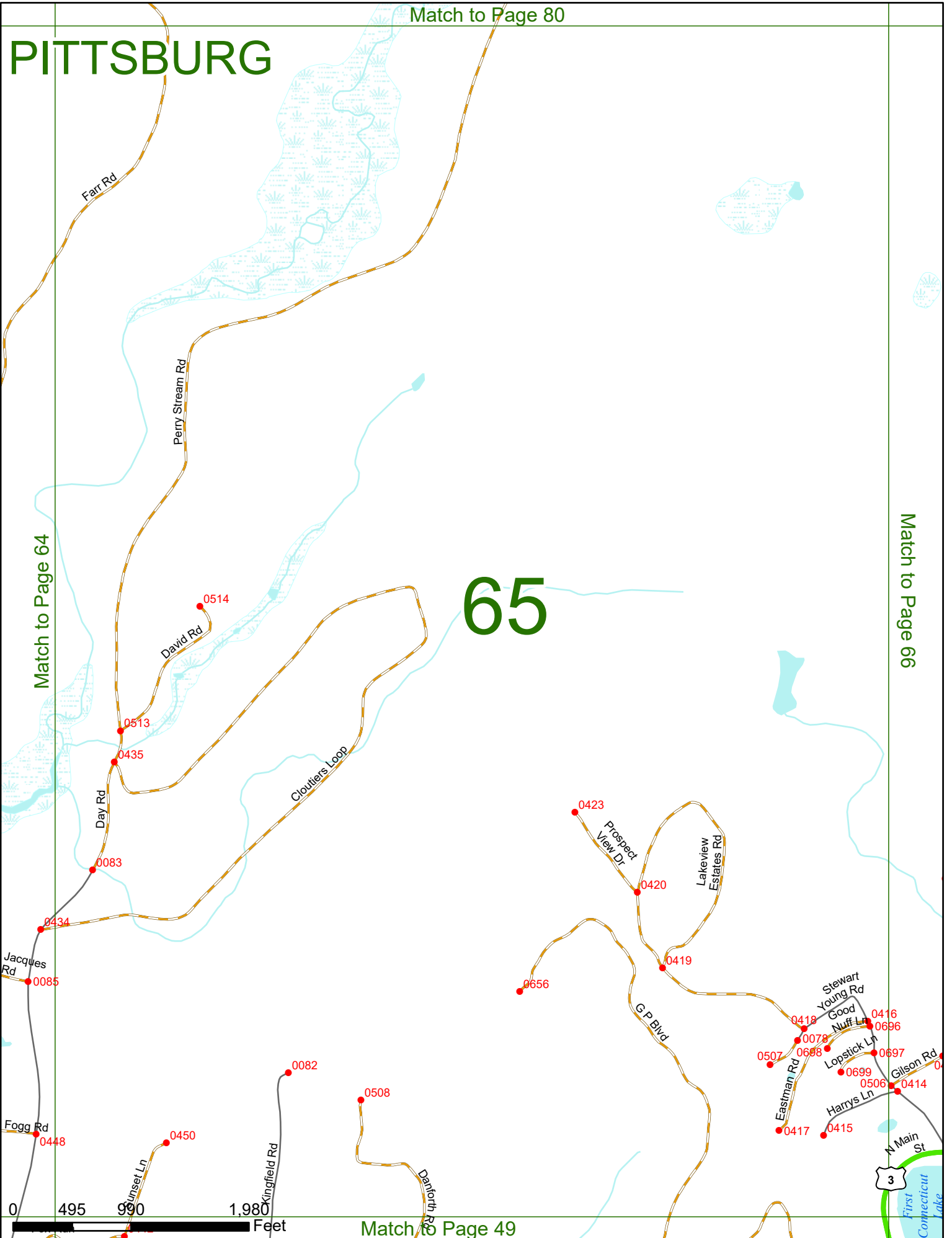
# PITTSBURG

Match to Page 80

Match to Page 64

Match to Page 66

# 65



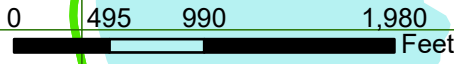
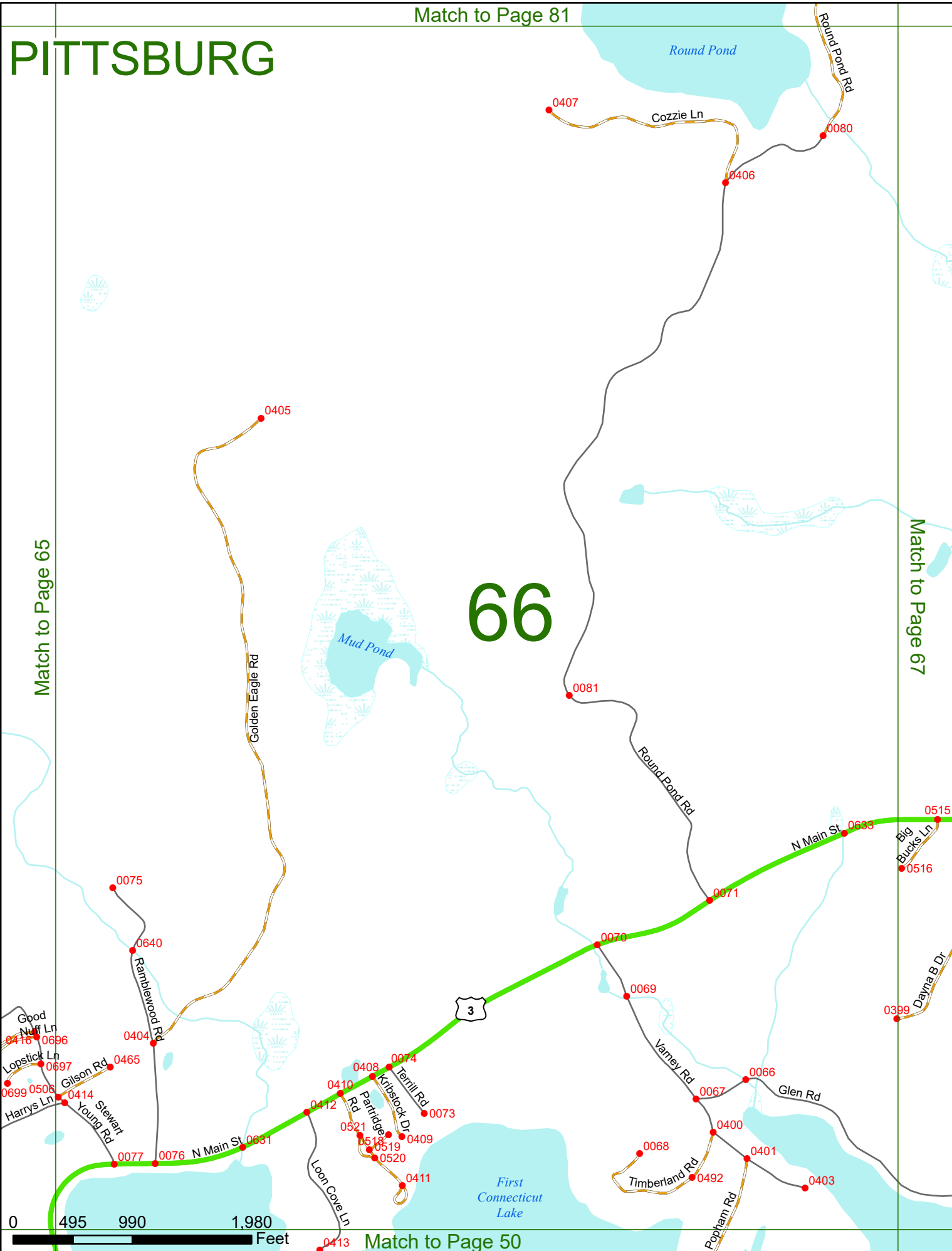
Match to Page 49

# PITTSBURG

# 66

Match to Page 65

Match to Page 67




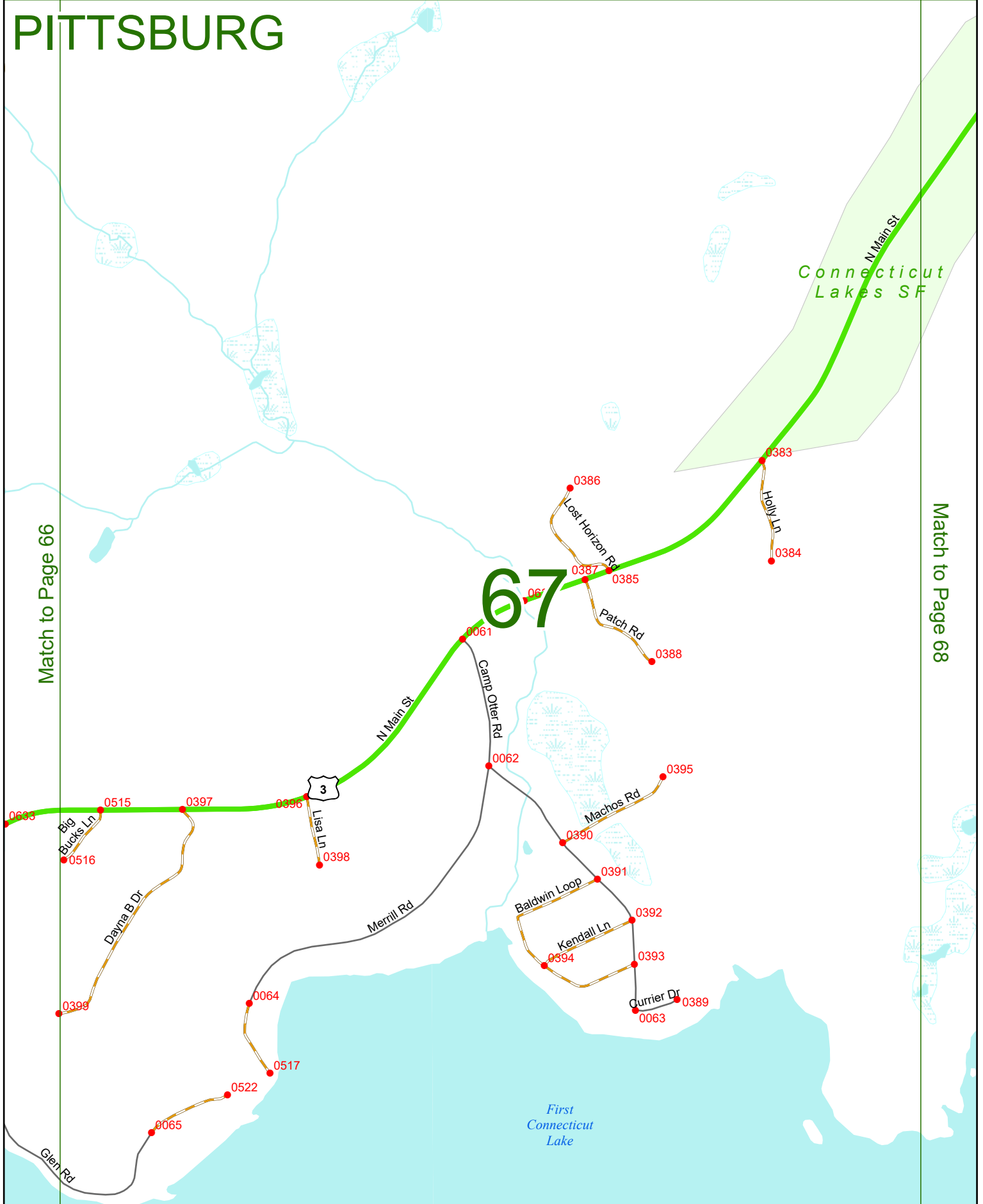
# PITTSBURG

Connecticut  
Lakes SF

Match to Page 66

Match to Page 68

# 67



# PITTSBURG

Lakes SF



N Main St

Match to Page 83

Match to Page 67

# 68

Magalloway Rd

Match to Page 69

Connecticut River

First Connecticut Lake

0 495 990 1,980 Feet

Match to Page 52

Match to Page 84

# PITTSBURG

Connecticut  
River

Magalloway Rd

Match to Page 68

# 69

Match to Page 70

0 495 990 1,980 Feet

Match to Page 53

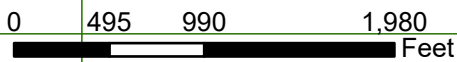


# PITTSBURG

70

Match to Page 69

Match to Page 71

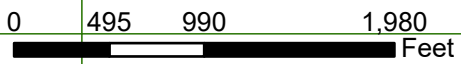


# PITTSBURG

71

Match to Page 70

Match to Page 72



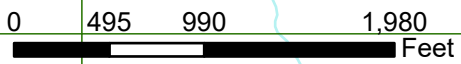
Match to Page 55

# PITTSBURG

72

Match to Page 71

Match to Page 73



Match to Page 56

Match to Page 88

# PITTSBURG

Match to Page 72

Match to Page 74

# 73

Stub Hill  
Pond

0 495 990 1,980 Feet

Match to Page 57

Match to Page 89

# PITTSBURG

Match to Page 73

# 74

M A I N E

Match to Page 0

0 495 990 1,980 Feet

Match to Page 58

Match to Page 90

# PITTSBURG

Match to Page 0

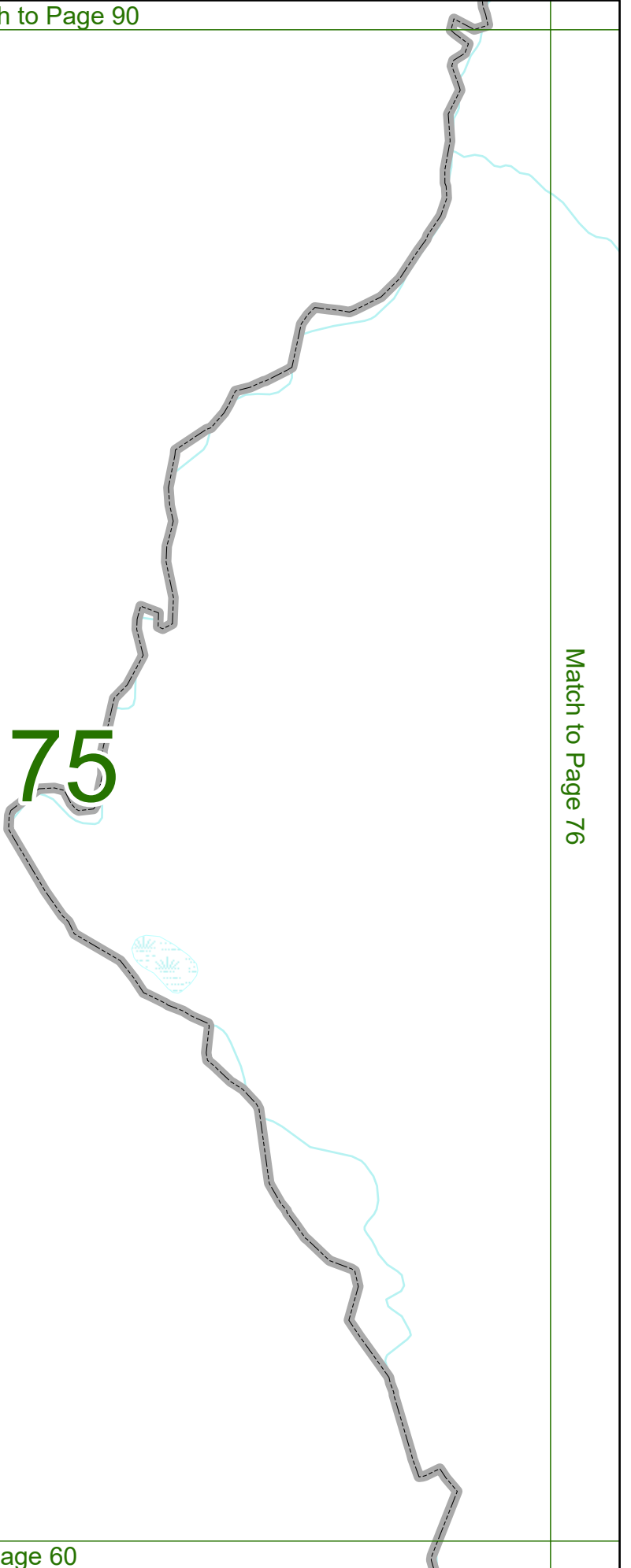
CANADA

Match to Page 76


# 75

0 495 990 1,980 Feet

Match to Page 60



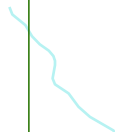
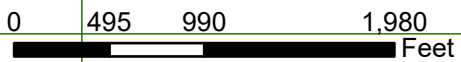
# PITTSBURG



Match to Page 75

# 76

Match to Page 77



Match to Page 92

# PITTSBURG

# 77

Match to Page 76

Match to Page 78

0 495 990 1,980 Feet

Match to Page 62

Indian Stream Rd



Match to Page 93

# PITTSBURG

Match to Page 77

Match to Page 79

# 78

Indian Stream Rd

Indian Stream



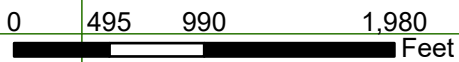
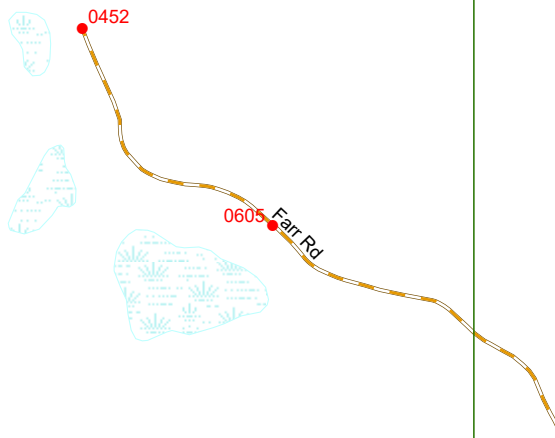
Match to Page 63

# PITTSBURG

# 79

Match to Page 78

Match to Page 80



# PITTSBURG

Match to Page 79

Match to Page 81

# 80

Perry Stream Rd  
0617

0582

Farr Rd

Perry Stream Rd



# PITTSBURG

Perry Stream Rd

Match to Page 80

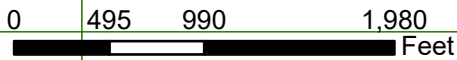
# 81

Match to Page 82

0427

Round Pond Rd

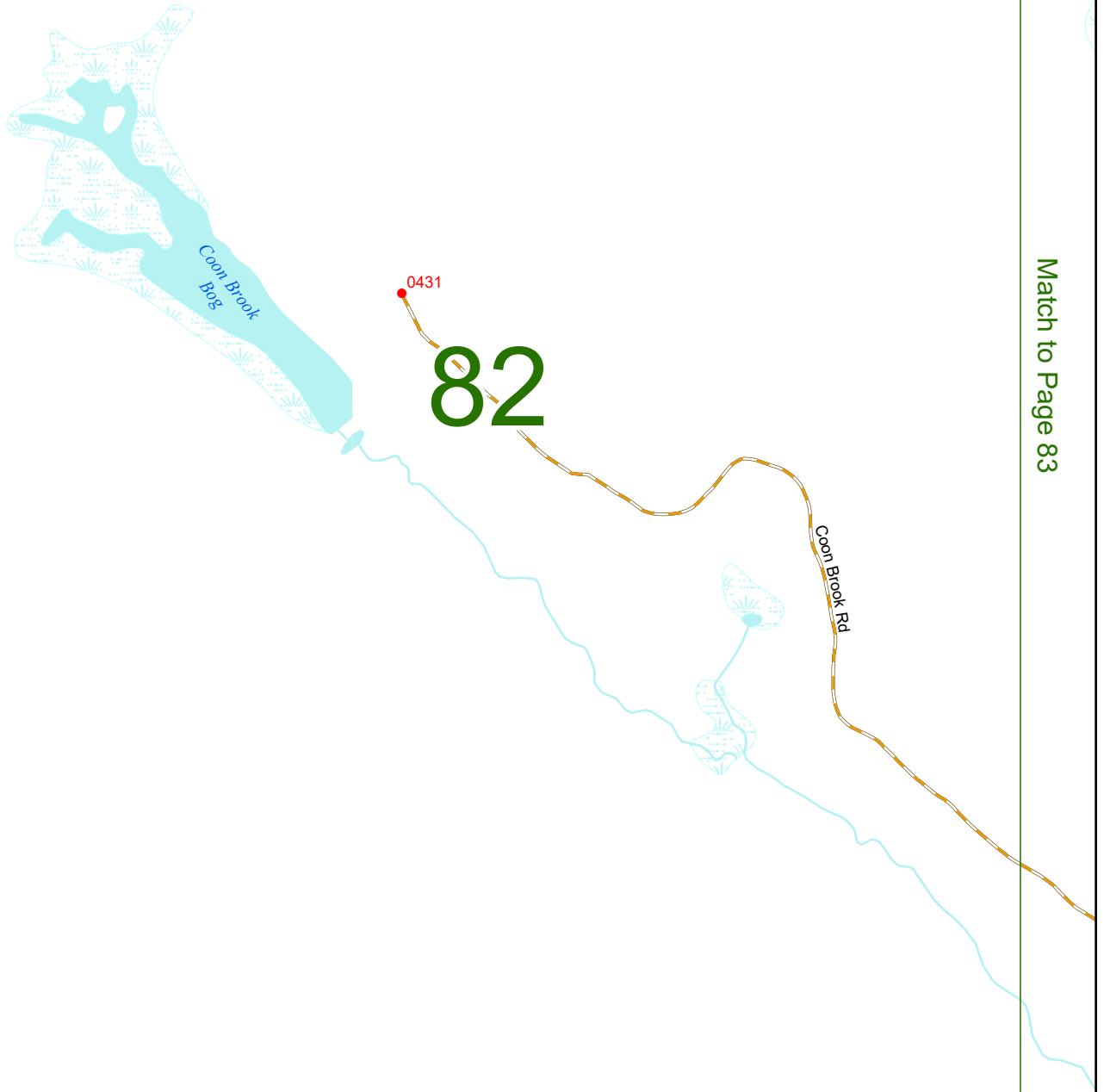
Round Pond



# PITTSBURG

Match to Page 81

Match to Page 83



# PITTSBURG

Match to Page 98

Unknown Pond

Big Brook Rd

# 83

Match to Page 82

Match to Page 84

Lindseys Ln

0468

0432

N Main St



Connecticut Lakes SF

Connecticut River

Coon Brook Rd

0428 0429

Magalloway Rd

0 495 990 1,980 Feet

Match to Page 68



# PITTSBURG

Match to Page 83

Match to Page 85

# 84

Connecticut  
Lakes SF



N Main St

Champion Cir

Idlewilde Rd

Lindseys Ln

Connecticut  
River

Big  
Brook Rd

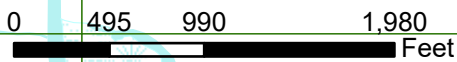
0469

0468

0432

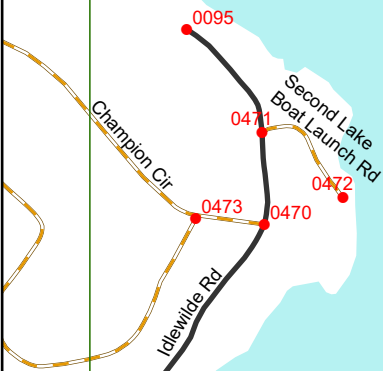
0093

0094



Match to Page 100

# PITTSBURG



Second Connecticut Lake


# 85

N Main St



Match to Page 84

Match to Page 86



Match to Page 70

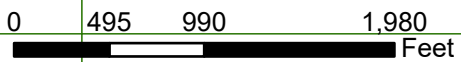


# PITTSBURG

Match to Page 85

Match to Page 87

# 86

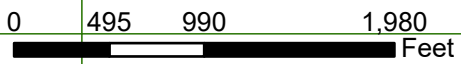


# PITTSBURG

Match to Page 86

Match to Page 88

# 87



Match to Page 72

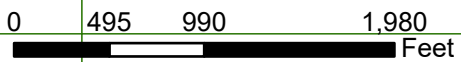
# PITTSBURG

MAINE

Match to Page 87

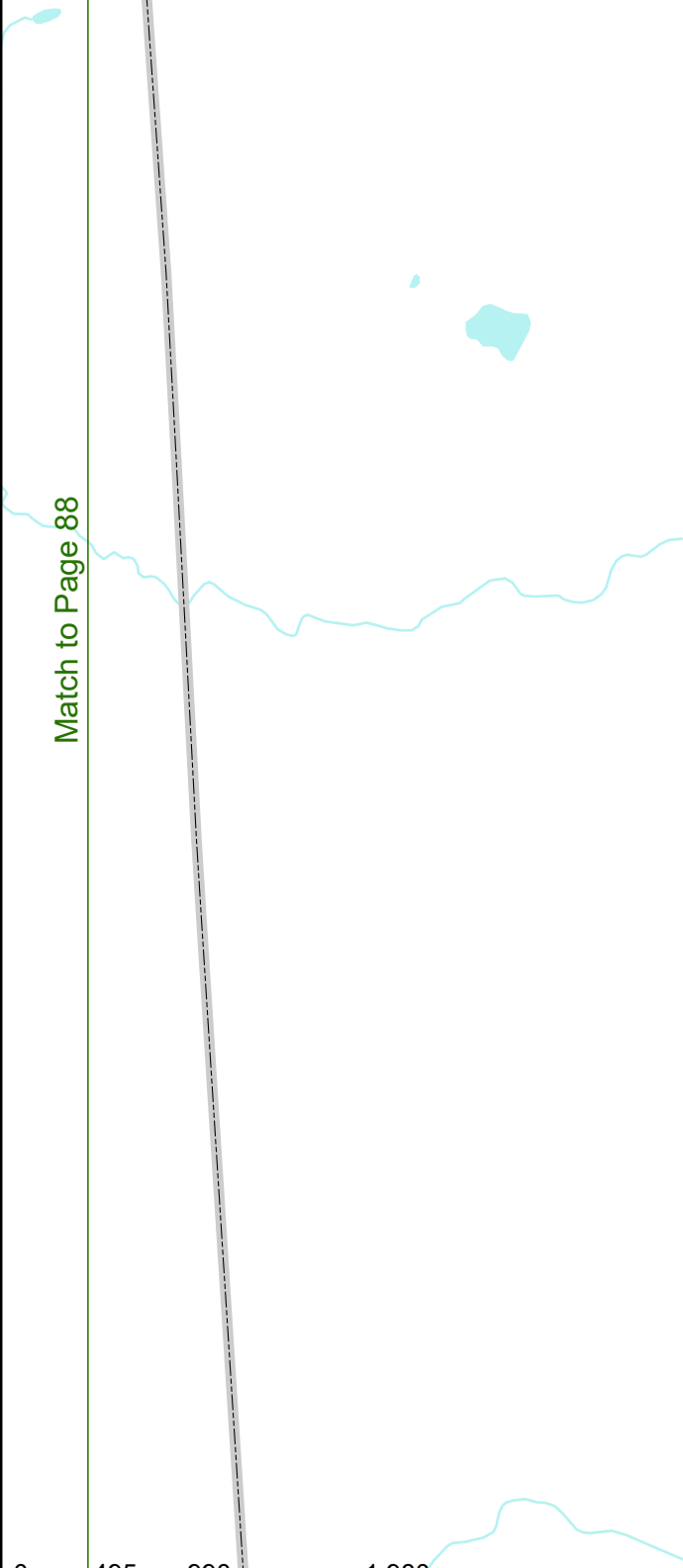
Match to Page 89

# 88



Match to Page 73


# PITTSBURG



Match to Page 88

89  
N  
M

Match to Page 0



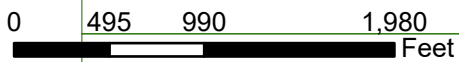
Match to Page 74

# PITTSBURG

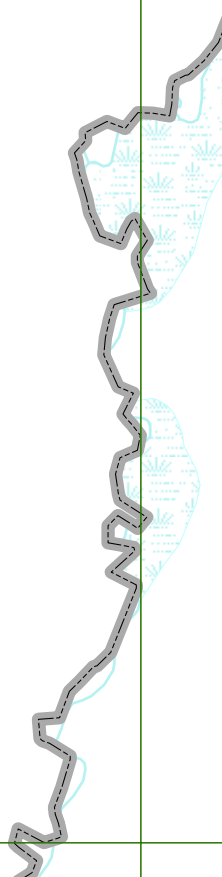
Match to Page 0

CANADA  
90

Match to Page 91



Match to Page 75



Match to Page 105

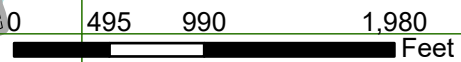
# PITTSBURG

CANADA

# 91

Match to Page 90

Match to Page 92



Match to Page 76

Match to Page 106

PITTSBURG



Match to Page 91

Match to Page 93

92

0 495 990 1,980 Feet

Match to Page 77

# PITTSBURG

Match to Page 92

Match to Page 94

# 93

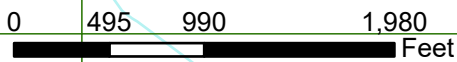
0704

Indian Stream Rd

Doe Rd

Indian Stream

Indian Stream Rd





# PITTSBURG

Dye Rr

Match to Page 93

Match to Page 95

# 94

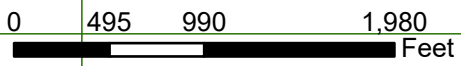


# PITTSBURG

Match to Page 94

Match to Page 96

# 95



Match to Page 80

# PITTSBURG

Match to Page 95

Match to Page 97

# 96

Perry Stream Rd



Match to Page 81

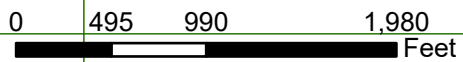
# PITTSBURG

Match to Page 96

# 97

Match to Page 98

Big Brook Rd



# PITTSBURG

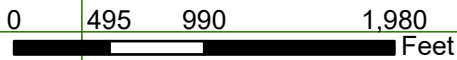
0478

Match to Page 97

Match to Page 99

# 98

0433



Match to Page 83

# PITTSBURG

0478

Desmond Valley Rd

0477

East Inlet Rd

Match to Page 98

# 99

N Main St

Match to Page 100

Connecticut  
Lakes SF

0475

Second  
Connecticut  
Lake



0476

# PITTSBURG


East Inlet Rd

# 100

Match to Page 99

Match to Page 101

Second Connecticut Lake



Match to Page 115

# PITTSBURG

East Inlet Rd

# 101

Match to Page 100

Match to Page 102

0 495 990 1,980 Feet

Match to Page 86

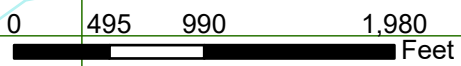


# PITTSBURG

Match to Page 101

Match to Page 103

# 102



Match to Page 87

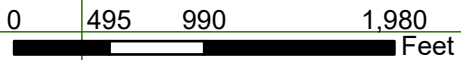
Match to Page 117

# PITTSBURG

Match to Page 102

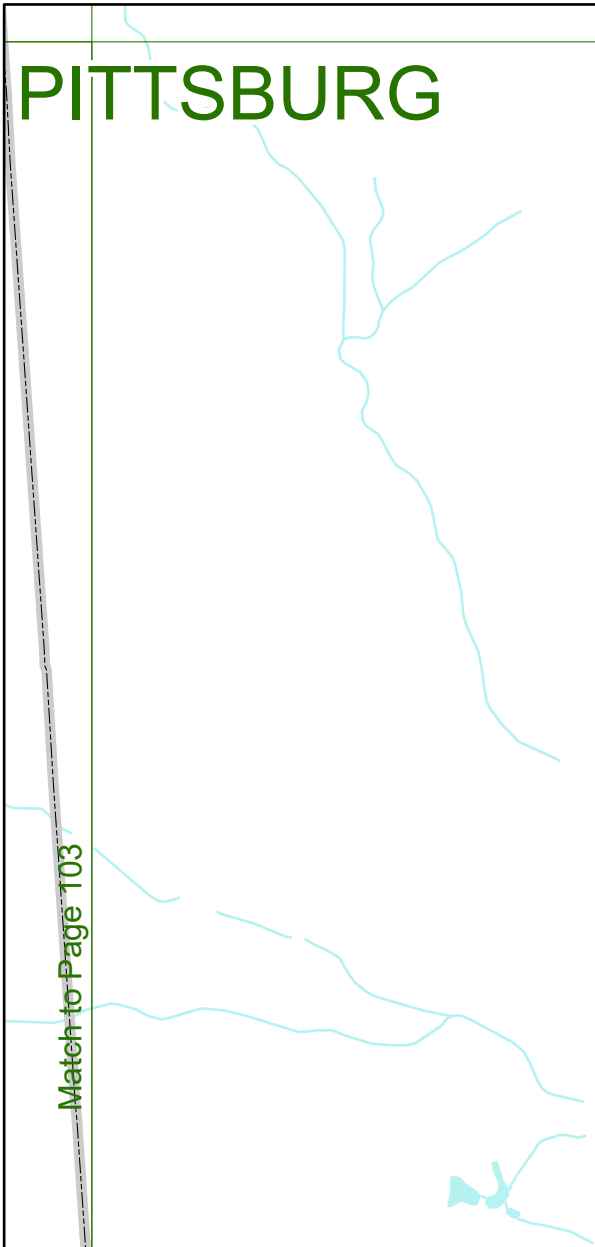
E N I Match to Page 104

# 103



Match to Page 88

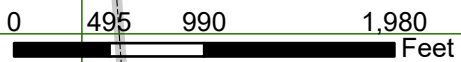
# PITTSBURG



Match to Page 103

104  
MILE

Match to Page 0



Match to Page 89

Match to Page 119

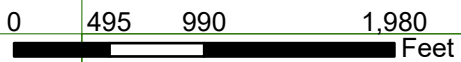
# PITTSBURG

Match to Page 0

CANADA

# 105

Match to Page 106



Match to Page 91

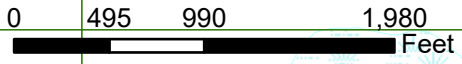
# PITTSBURG

CANADA

Match to Page 105

Match to Page 107

# 106



Match to Page 121

# PITTSBURG

# 107

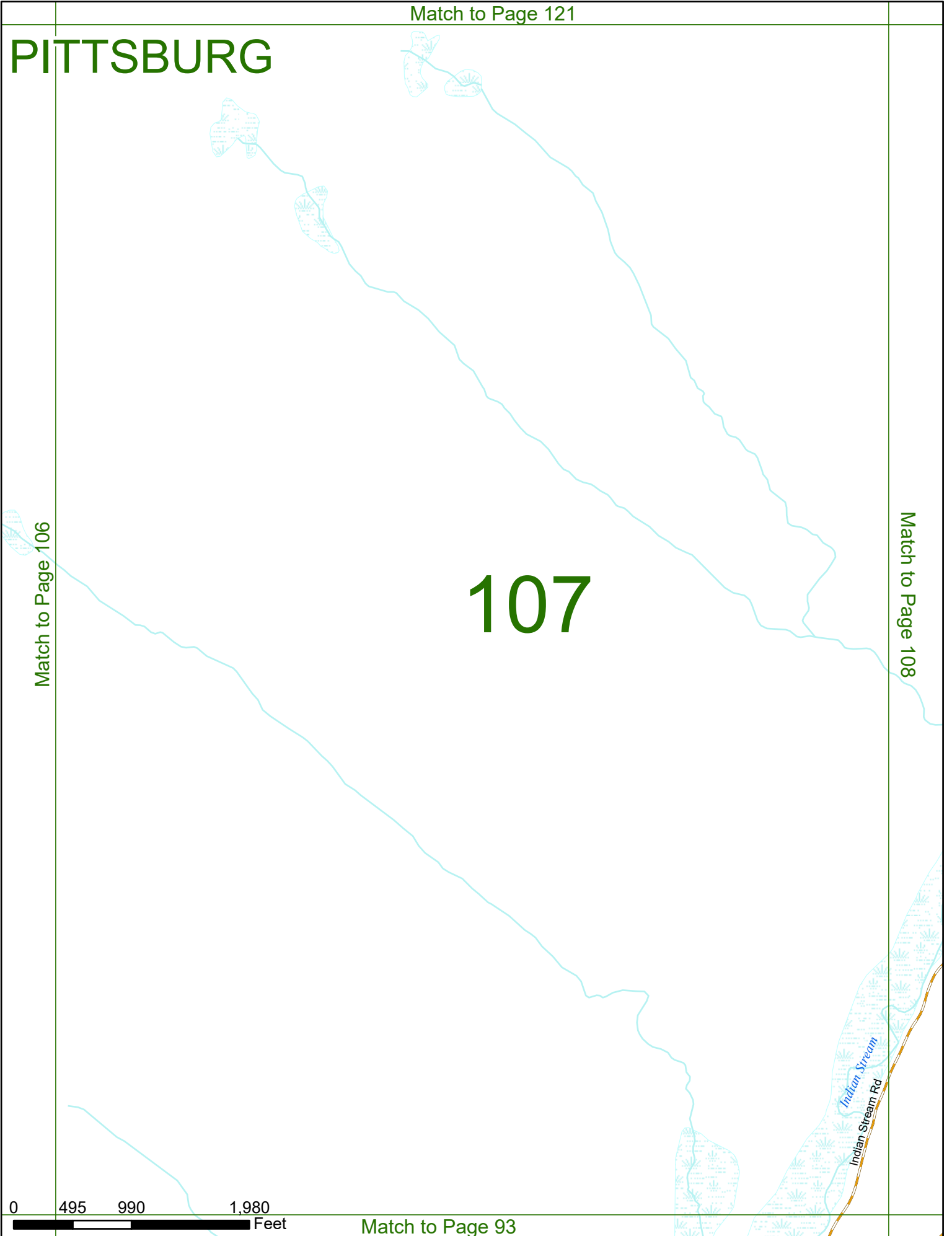
Match to Page 106

Match to Page 108

0 495 990 1,980 Feet

Match to Page 93

Indian Stream  
Indian Stream Rd



Match to Page 122

# PITTSBURG

Match to Page 107

Match to Page 109

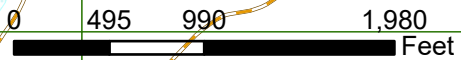
# 108

*Indian Stream*

*Indian Stream Rd*

*Doe Rd*

0705



Match to Page 94

# PITTSBURG

Match to Page 108

Match to Page 110



# 109



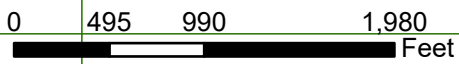


# PITTSBURG

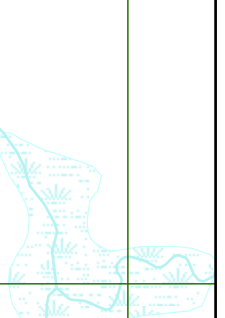
Match to Page 109

Match to Page 111

# 110



Match to Page 96



# PITTSBURG

Match to Page 125

Match to Page 110

Match to Page 112

# 111

Perry Stream Rd



Match to Page 97

# PITTSBURG

Match to Page 111

# 112

Match to Page 113



# PITTSBURG

0098



N Main St

# 113

Match to Page 112

Match to Page 114

Deer Mt  
Campground

0482

0481

N Main St

Connecticut  
Lakes SF

0479

East Inlet Rd



Match to Page 128

# PITTSBURG

Match to Page 113

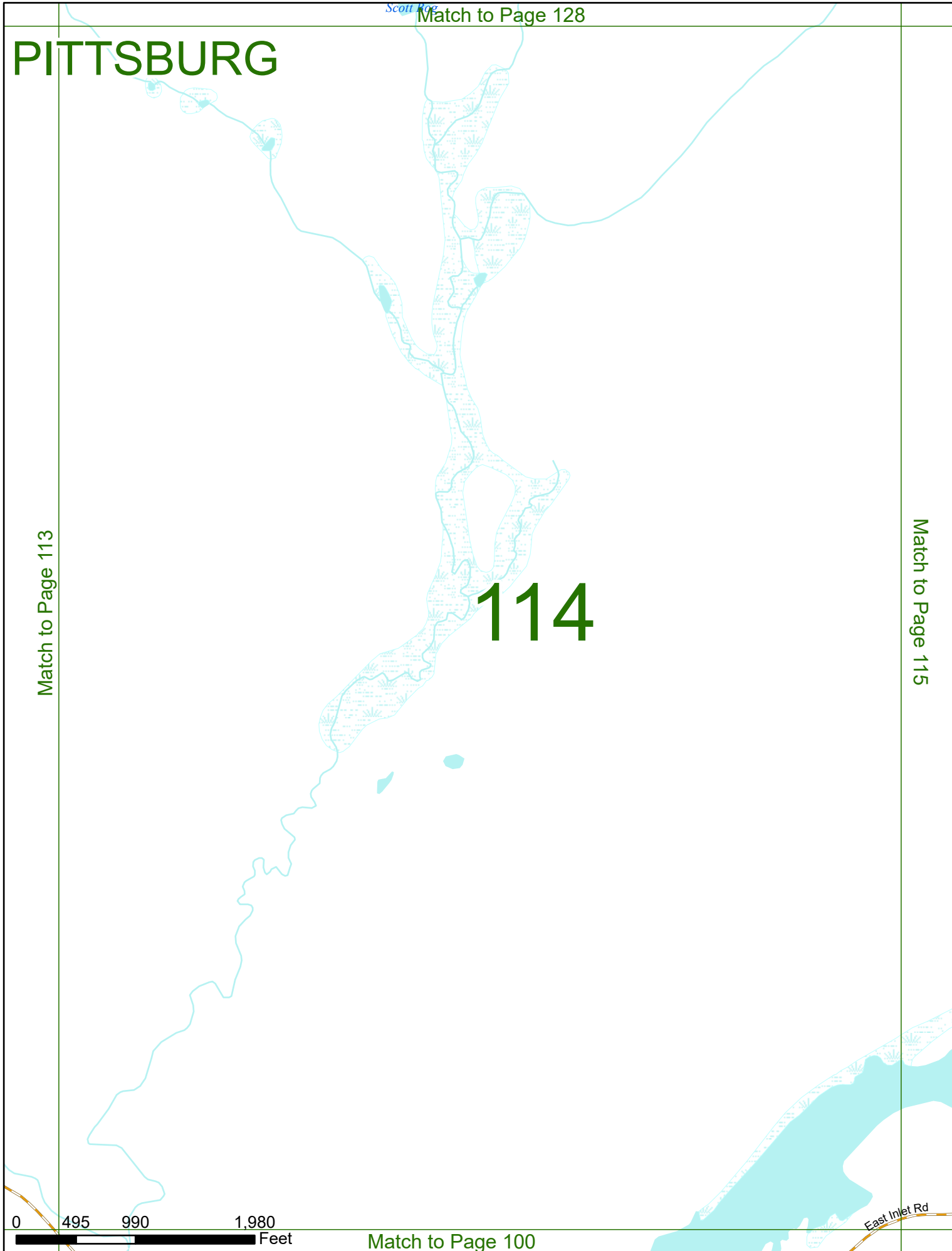
Match to Page 115

# 114

0 495 990 1,980 Feet

Match to Page 100

East Inlet Rd



# PITTSBURG

Match to Page 114

Match to Page 116

# 115



Match to Page 101

East Inlet Rd

Match to Page 130

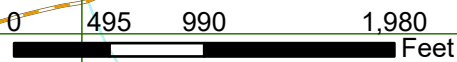
# PITTSBURG

Match to Page 115

Match to Page 117

# 116

East Inlet Rd



Match to Page 102

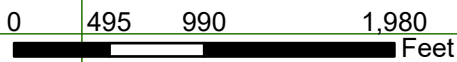
# PITTSBURG

# 117

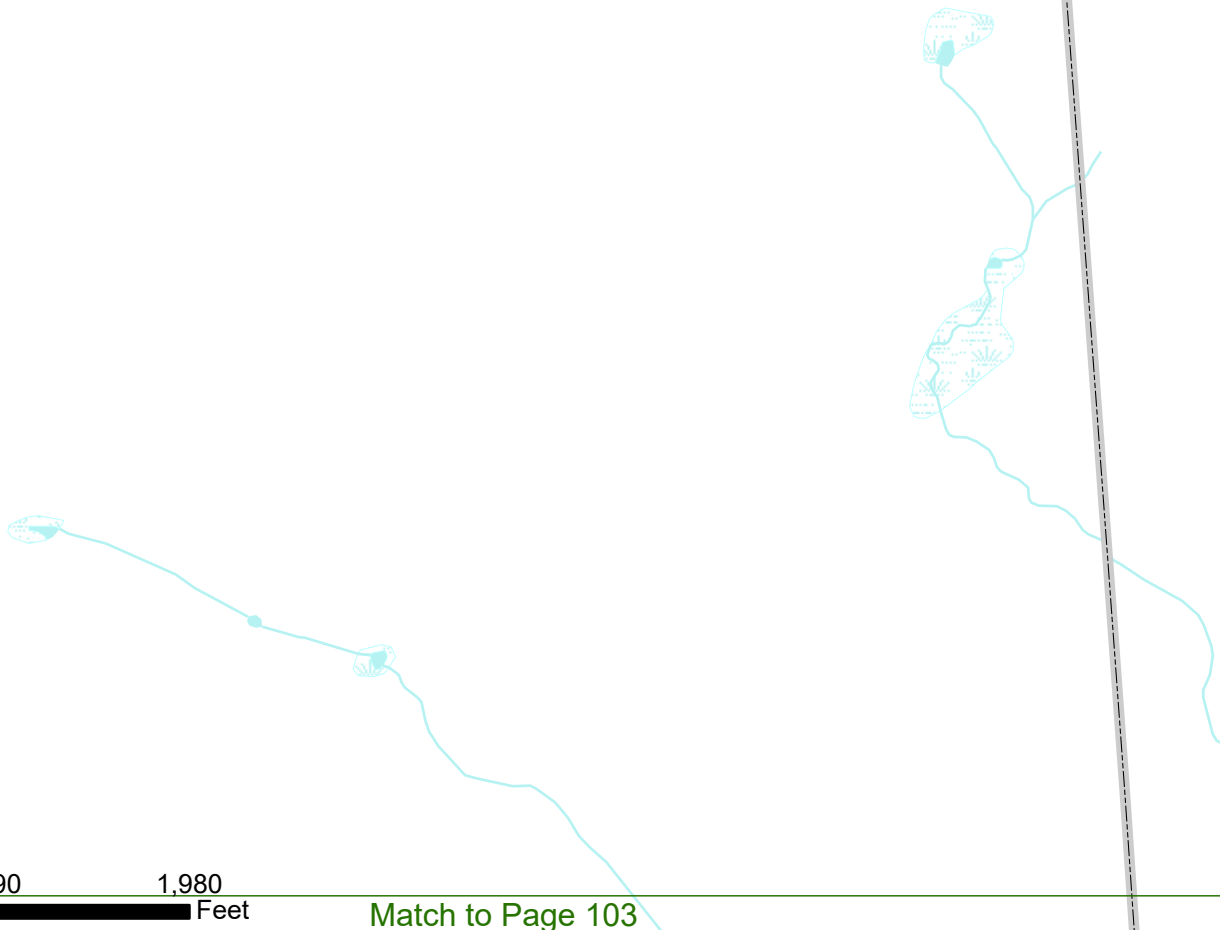
M A I N E

Match to Page 116

Match to Page 0



Match to Page 103





PITTSBURG

Match to Page 132

118

CANADA

Match to Page 0

Match to Page 119

0 495 990 1,980 Feet

Match to Page 0

PITTSBURG

Match to Page 133

Match to Page 118

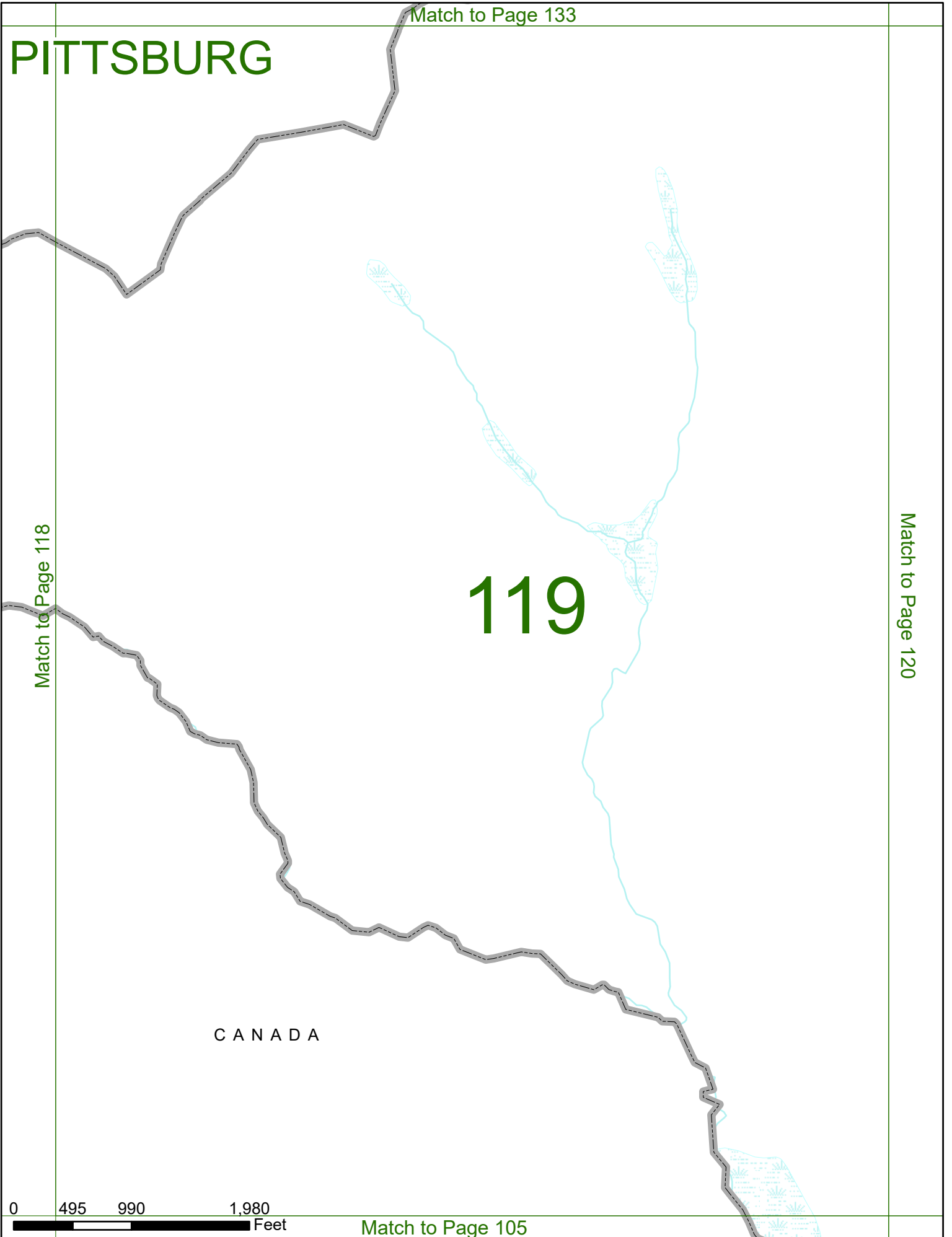
Match to Page 120

119

CANADA

0 495 990 1,980 Feet

Match to Page 105



Match to Page 134

# PITTSBURG

CANADA

# 120

Match to Page 119

Match to Page 121

0 495 990 1,980 Feet

Match to Page 106

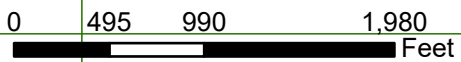
PITTSBURG

Match to Page 120

Match to Page 122

121

Terrel Pond



# PITTSBURG

Match to Page 136

Match to Page 121

Match to Page 123

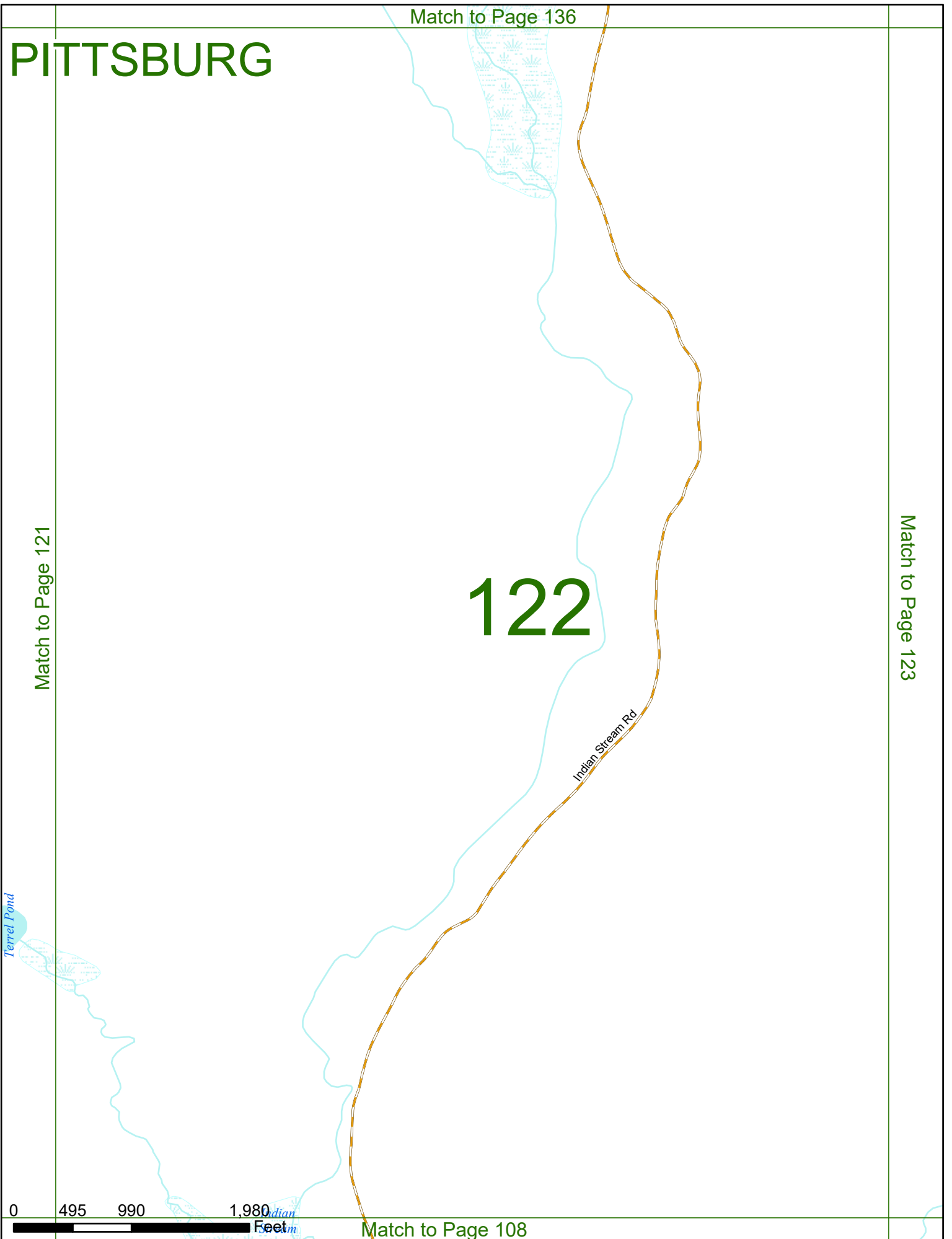
# 122

Indian Stream Rd

Terrel Pond

0 495 990 1,980 Feet

Match to Page 108

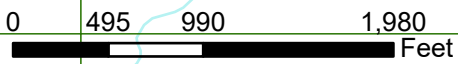


# PITTSBURG

Match to Page 122

Match to Page 124


# 123



Match to Page 109

Match to Page 138

# PITTSBURG



Match to Page 123

Match to Page 125

# 124

0 495 990 1,980 Feet

Match to Page 110

Match to Page 139

# PITTSBURG

Match to Page 124

Match to Page 126

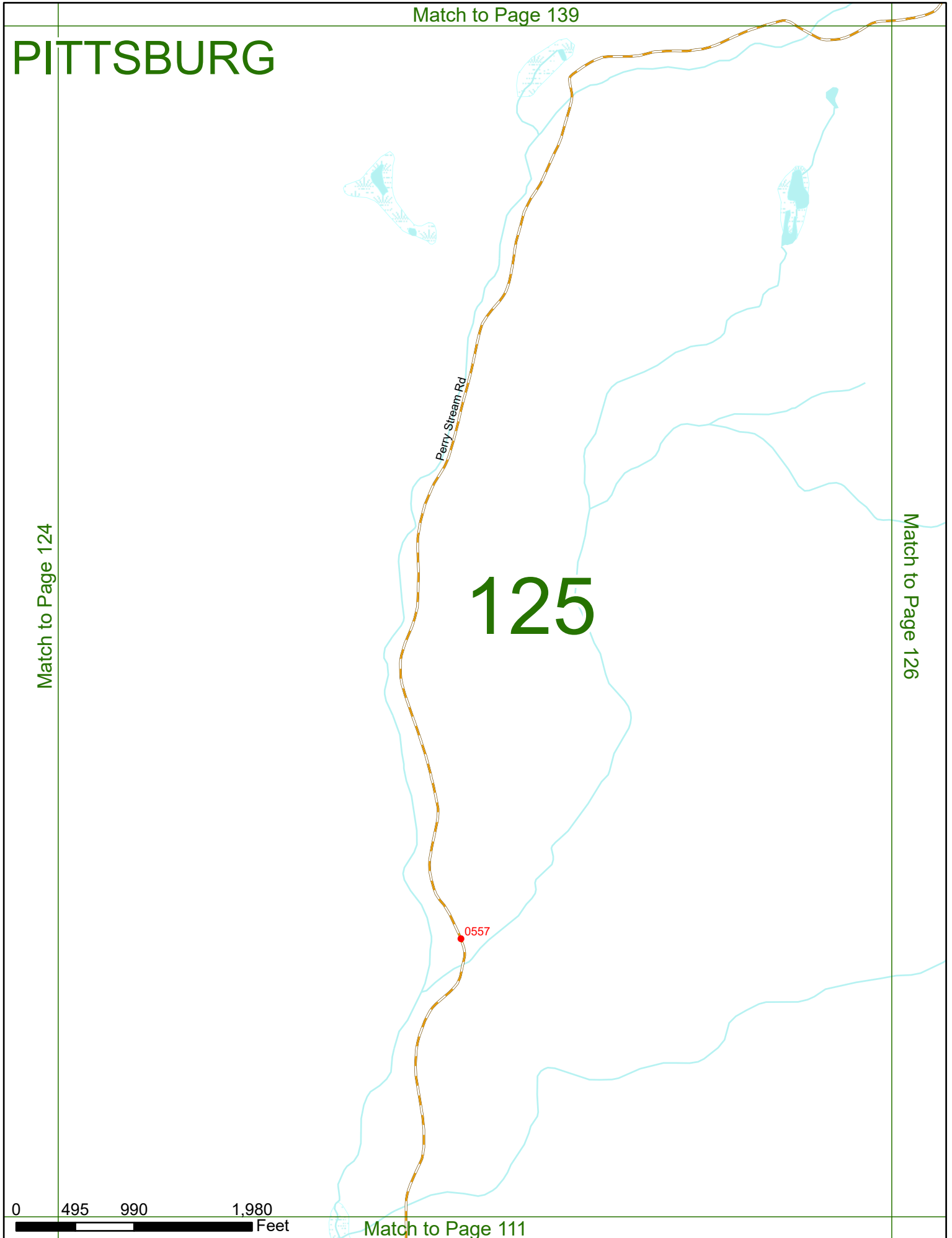
# 125

Perry Stream Rd

0557

0 495 990 1,980 Feet

Match to Page 111





Perry Stream Rd

Match to Page 140

# PITTSBURG

Perry Pond

Connecticut Lakes SF

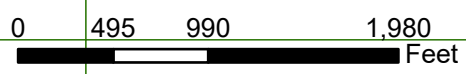
Third Connecticut Lake

Match to Page 125

Match to Page 127

# 126

Wright Pond



Match to Page 112

Match to Page 141

# PITTSBURG

*Third  
Connecticut  
Lake*

*Connecticut  
Lakes SF*

0100

*N Main St*

# 127



Match to Page 126

Match to Page 128

0 495 990 1,980 Feet

Match to Page 113

Match to Page 142

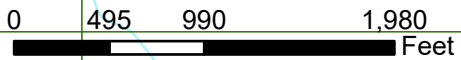
# PITTSBURG

Match to Page 127

Match to Page 129

# 128

Scott Bog



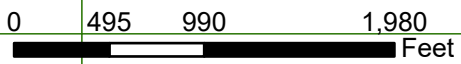
Match to Page 114

# PITTSBURG

129

Match to Page 128

Match to Page 130



Match to Page 115

Match to Page 144

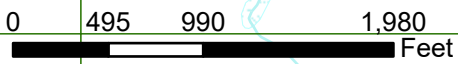
# PITTSBURG

Match to Page 129

Match to Page 131

# 130

East Inlet Rd



Match to Page 116

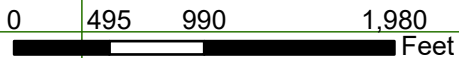
# PITTSBURG

# 131

M A I N E

Match to Page 130

Match to Page 0



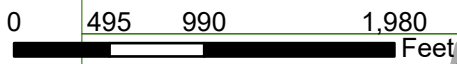
Match to Page 117

# PITTSBURG

Match to Page 0

CANAL 132

Match to Page 133



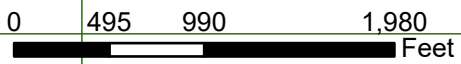
Match to Page 118

# PITTSBURG

Match to Page 132

Match to Page 134

CANADA  
**133**



Match to Page 119



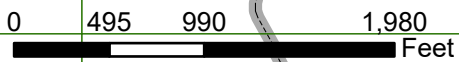
# PITTSBURG

Match to Page 133

CANADA

# 134

Match to Page 135



Match to Page 120



Match to Page 146

# PITTSBURG

CANADA

# 135

Match to Page 134

Match to Page 136

0 495 990 1,980 Feet

Match to Page 121

Match to Page 147

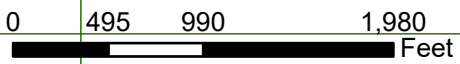
# PITTSBURG

Match to Page 135

Match to Page 137

# 136

Indian Stream Rd



Match to Page 122

# PITTSBURG

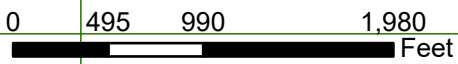
Match to Page 148

Indian Stream Rd

# 137

Match to Page 136

Match to Page 138



Match to Page 123

Match to Page 149

PITTSBURG



Match to Page 137

138

Match to Page 139

0 495 990 1,980 Feet

Match to Page 124

Match to Page 150

# PITTSBURG

CANADA

Match to Page 138

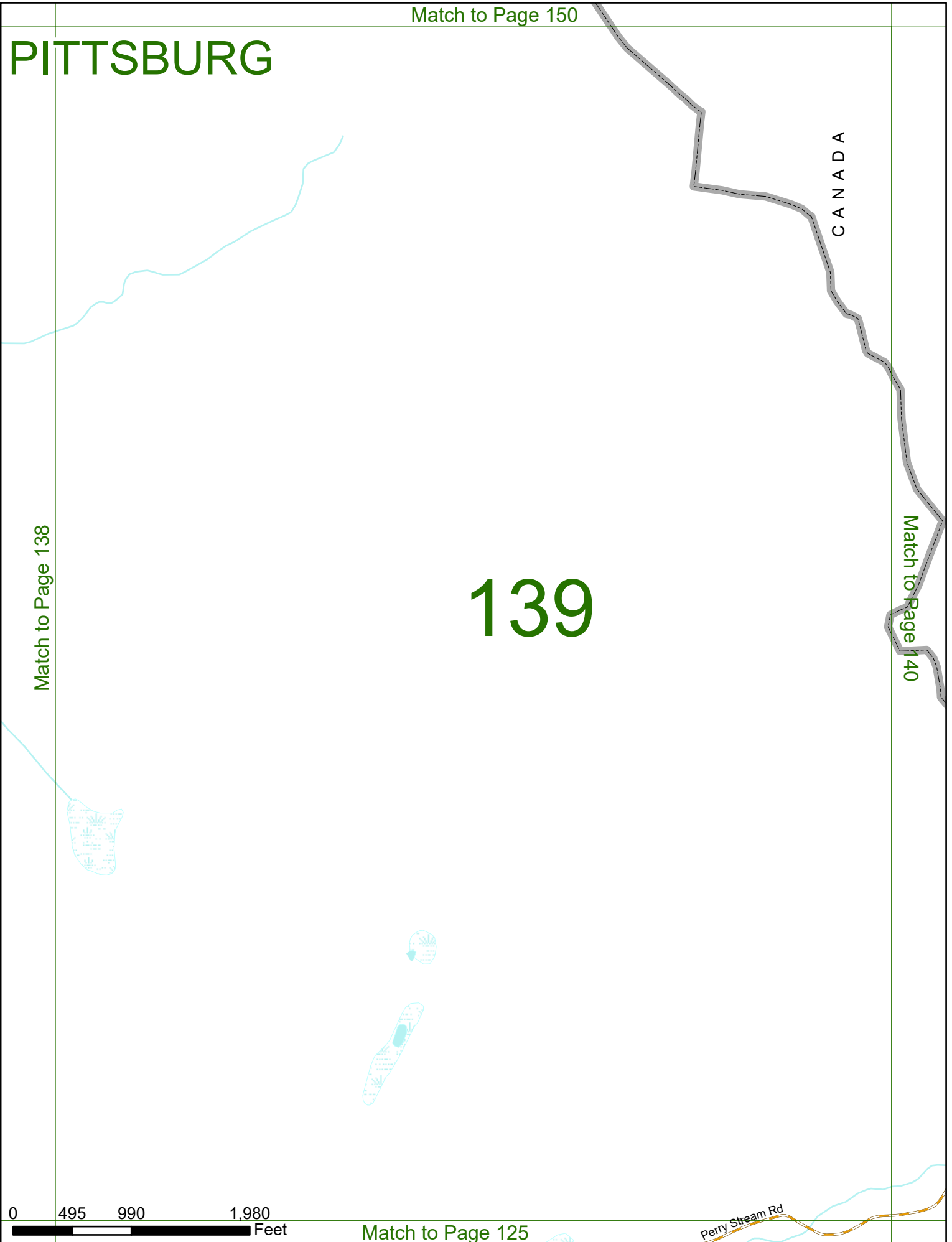
Match to Page 140

# 139

0 495 990 1,980 Feet

Match to Page 125

Perry Stream Rd



# PITTSBURG

CANADA

# 140

Match to Page 139

Match to Page 141

Connecticut Lakes SF

8413 3

Fourth Connecticut Lake

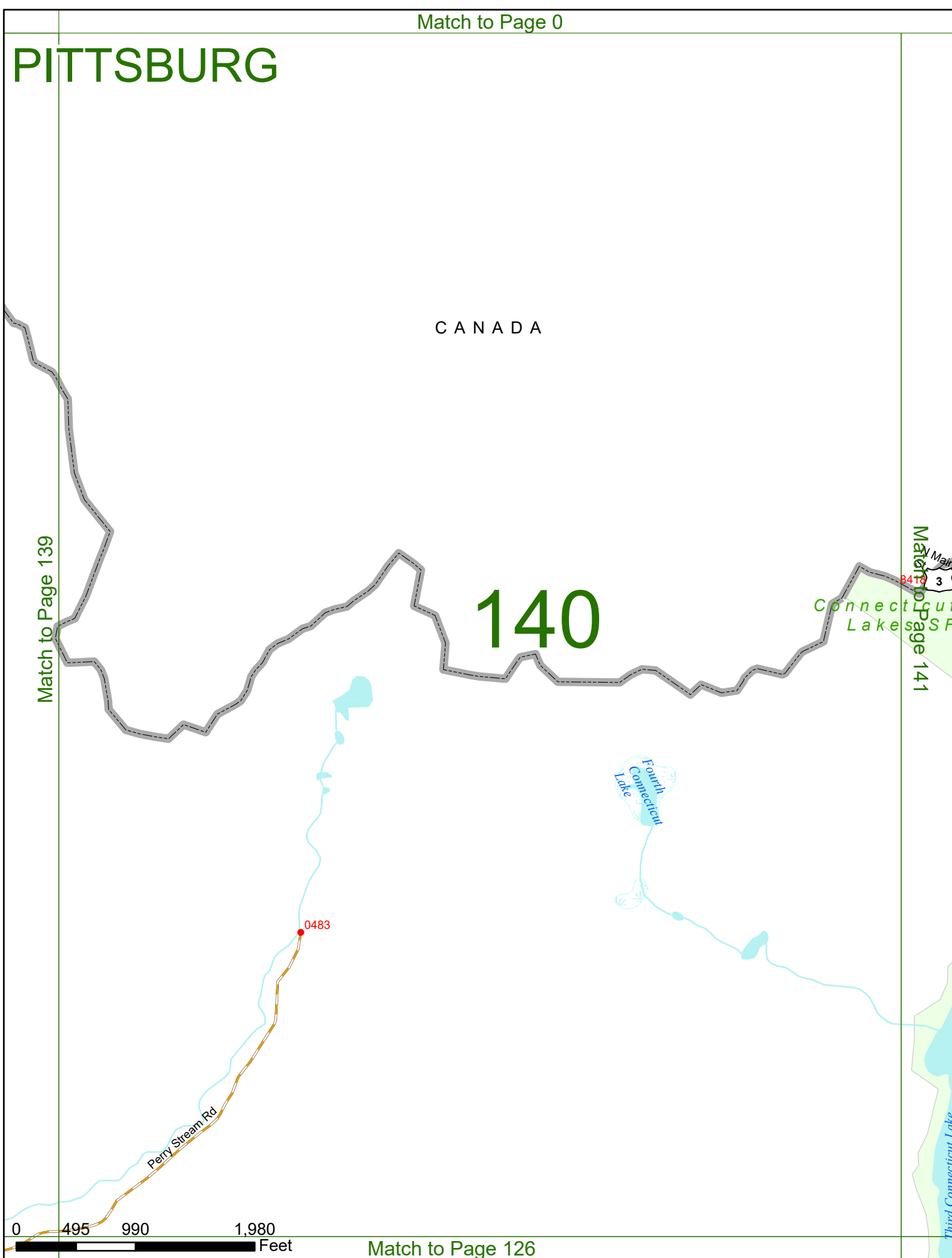
Third Connecticut Lake

0483

Perry Stream Rd

0 495 990 1,980 Feet

Match to Page 126



# PITTSBURG

CANADA

# 141

Match to Page 140

Match to Page 142

8418


0099



N Main St

Connecticut  
Lakes SF

Third  
Connecticut  
Lake



Match to Page 127



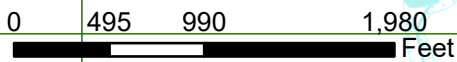
# PITTSBURG

CANADA

# 142

Match to Page 141

Match to Page 143



Match to Page 128

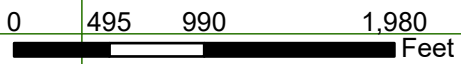
# PITTSBURG

CANADA

# 143

Match to Page 142

Match to Page 144



# PITTSBURG

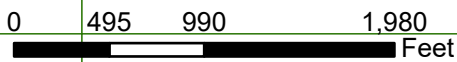
CANADA

Match to Page 143

Match to Page 145

# 144

East Linnet Rd



Match to Page 152

# PITTSBURG

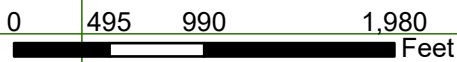
East Inlet Rd

Match to Page 144

# 145

M A I N E

Match to Page 0



Match to Page 131

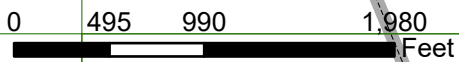
# PITTSBURG

Match to Page 0

Match to Page 147

CANADA

# 146



Match to Page 135



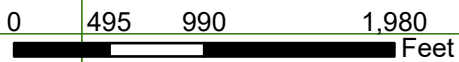
# PITTSBURG

CANADA

# 147

Match to Page 146

Match to Page 148



# PITTSBURG

CANADA

Match to Page 153

Match to Page 147

Match to Page 149

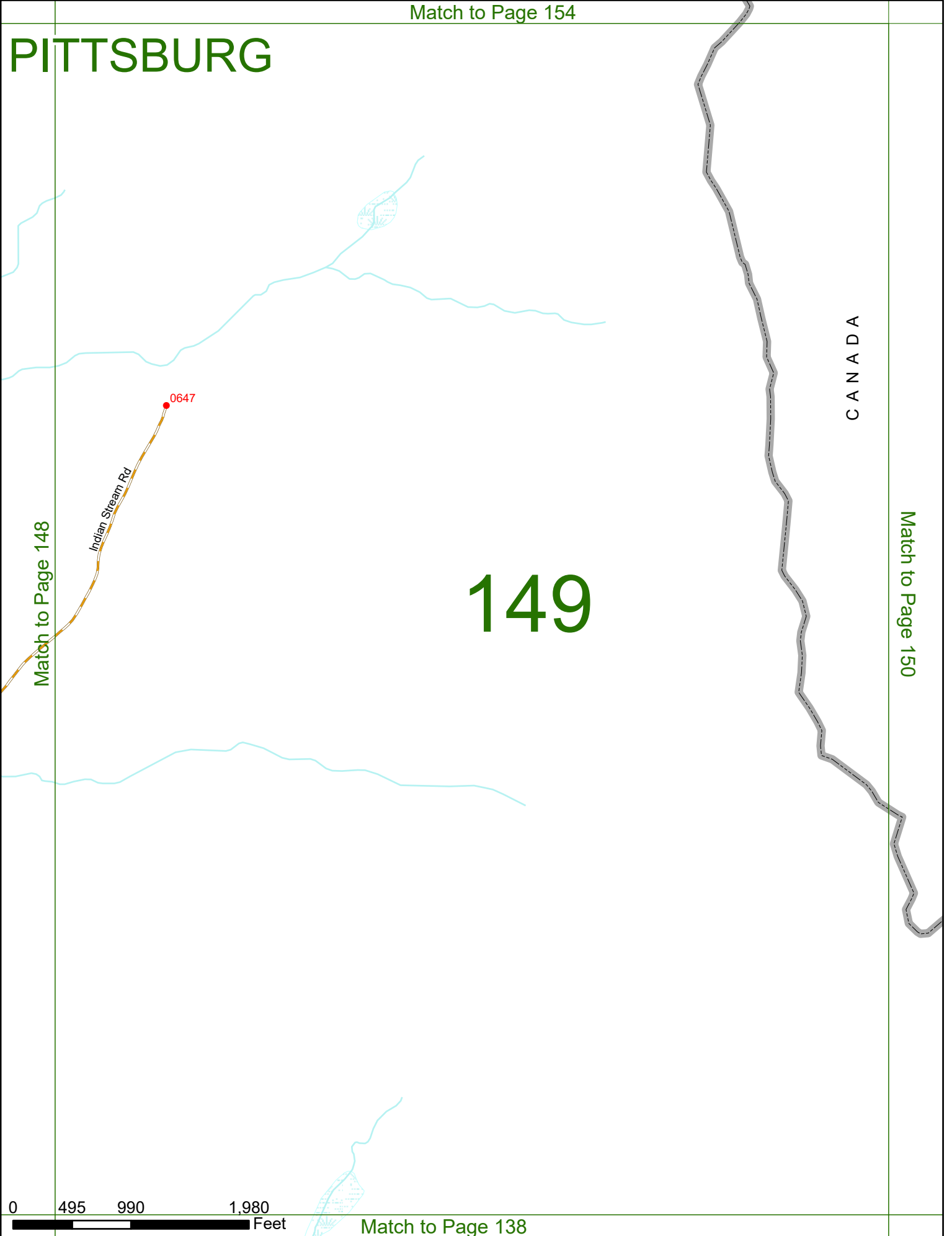
# 148

Indian Stream Rd  
0710

0 495 990 1,980 Feet

Match to Page 137

# PITTSBURG



Match to Page 148

Indian Stream Rd

0647

149

CANADA

Match to Page 150

0 495 990 1,980 Feet

Match to Page 138

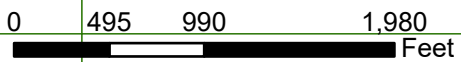


# PITTSBURG

Match to Page 149

Match to Page 0

CANADA  
150



Match to Page 139

Match to Page 155

# PITTSBURG

CANADA

# 151

Boundary Pond

0654

Boundary Pond Rd

Match to Page 152

East Inlet Rd

Snag Pond

Match to Page 0

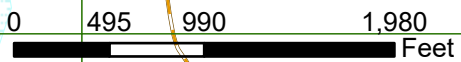
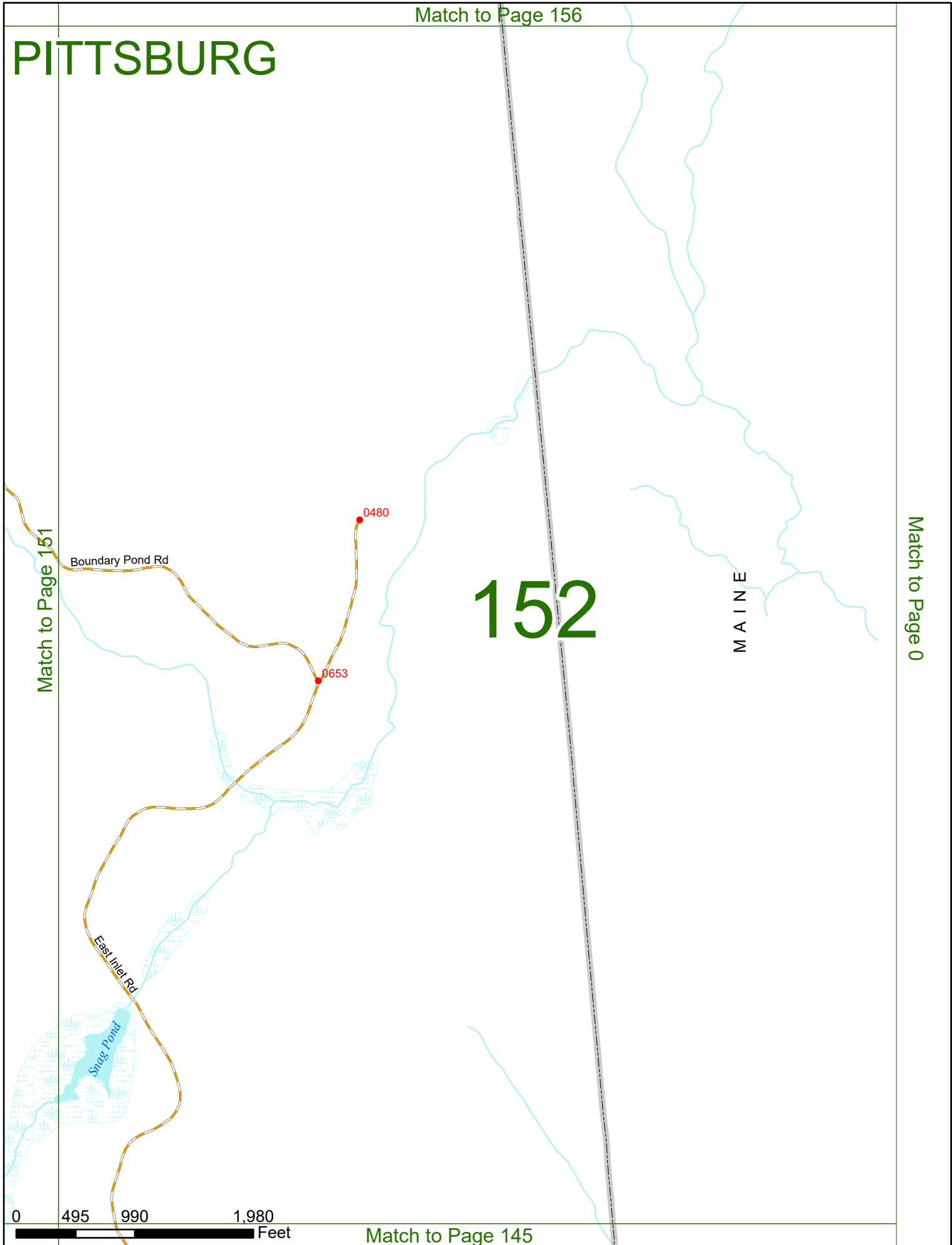


Match to Page 144

# PITTSBURG

# 152

M A I N E



Match to Page 0

# PITTSBURG

Match to Page 0

CANADA

# 153

Match to Page 154

0 495 990 1,980 Feet

Match to Page 148

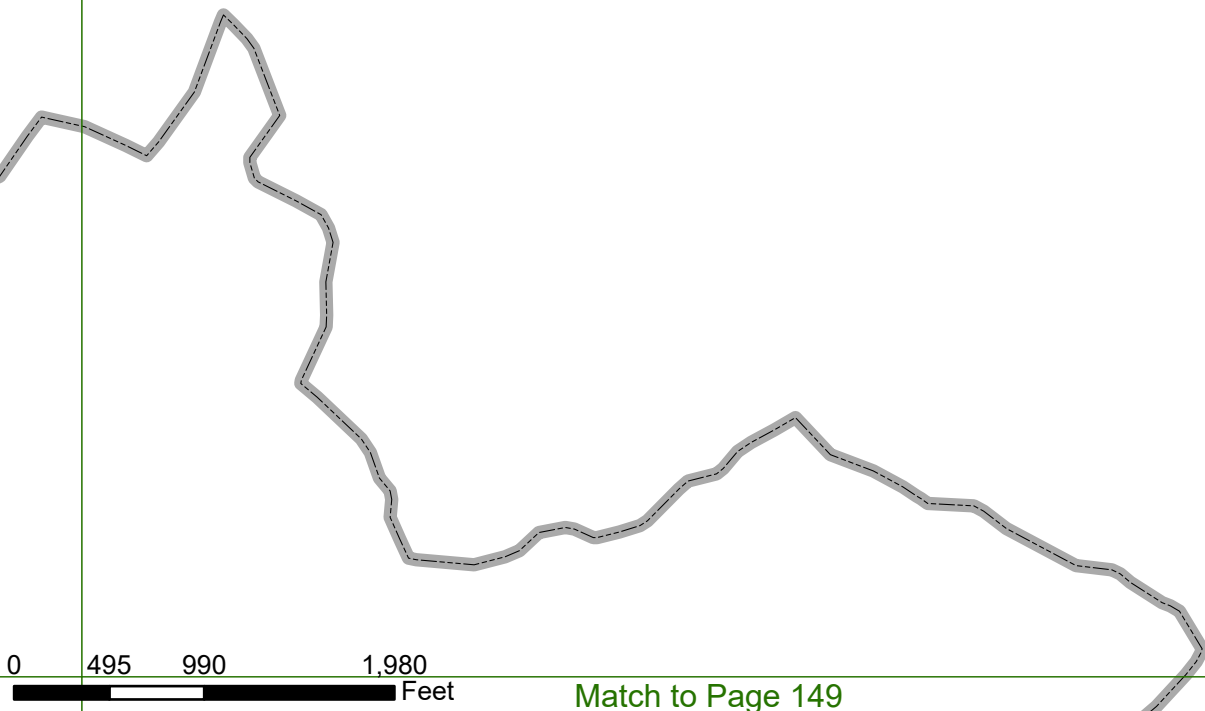


# PITTSBURG

Match to Page 153

CANADA  
**154**

Match to Page 0



Match to Page 149

Match to Page 0

PITTSBURG

Match to Page 0

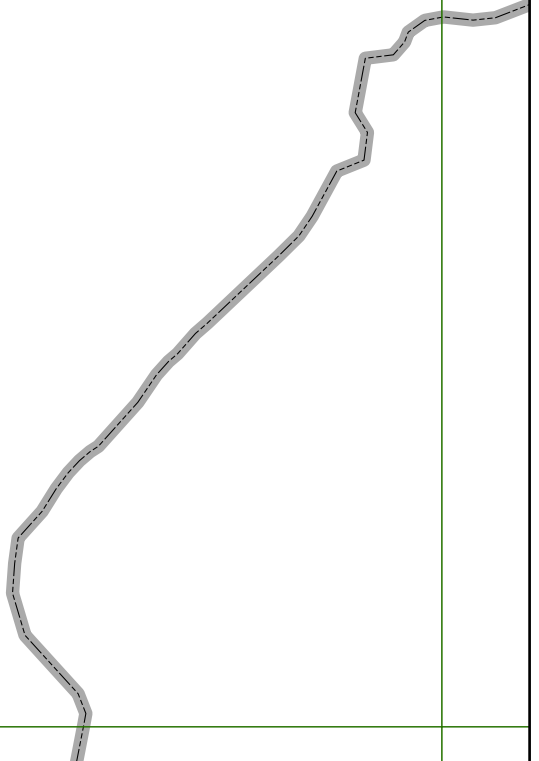
CANADA

155

Match to Page 156

0 495 990 1,980 Feet

Match to Page 151



# PITTSBURG

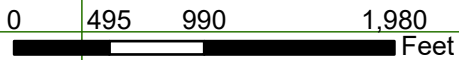
CANADA

# 156

MAINE

Match to Page 155

Match to Page 0



Match to Page 152

