


















Maps and data sets are not guaranteed to be free from errors and omissions. Data is in a constant state of update and correction by various groups and agencies. Information displayed on this map is the best available at the time of publication.

2025 Nodal Reference Bookmap

LEGEND

Divided Highway Limited Access	Turnpike Toll Road	U.S. Route	N.H. Route
			
State Roads (Carries NO Route Number)	Local Roads	Class 6 Roads (Not Maintained)	Private Roads
			
	State Line		Lakes & Ponds
	County Line		State Parks
	Town Line		National & State Forests
	Rivers & Streams		Reference Nodes

NHDOT will accept crash locations based on the State of NH Uniform Police Traffic Accident Report.

Crash occurred on:

Option 1 Street Address
 123 Main Street

Option 2 Route No and/or Distance from NESW Intesecting Road, Bridge,
 Street name Intersecting Street Town/County line
 Main Street 500 E Oak Street

Option 3 First Node Distance from First Node Second Node
 515 212 632

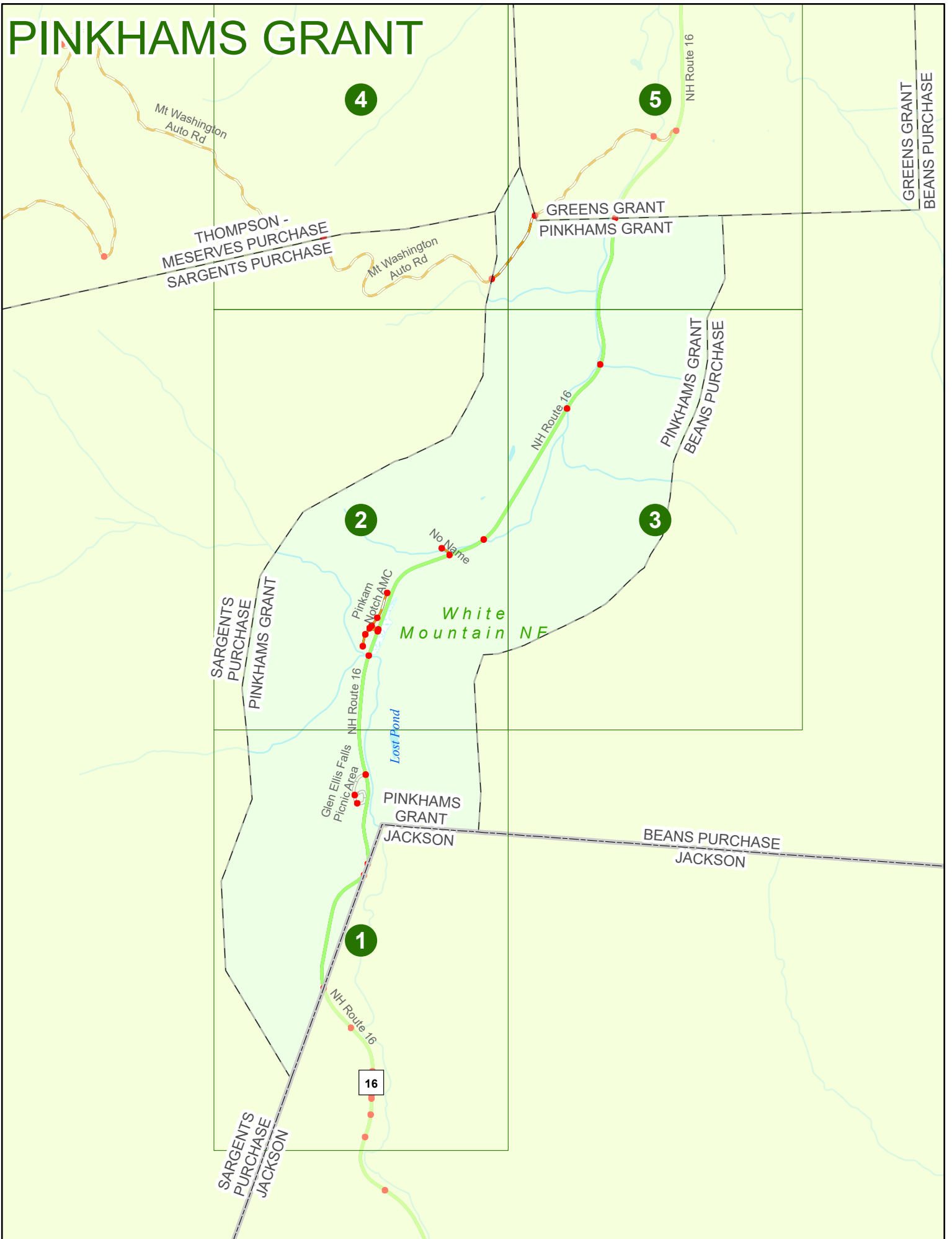
Option 4 Route No and/or Mile Marker on Interstate Only NESW Mile (Marker)
 Street name
 189S 700 feet S 36.8

Option 3 – Example

Street Name Loudon Road
First Node 803
Distance from First Node 318 Ft
Second Node 813



PINKHAMS GRANT



Match to Page 2

PINKHAMS GRANT

Lost Pond

BEANS PURCHASE
PINKHAMS GRANT

Glen Ellis Falls
Picnic Area

0005
0006
0008

BEANS PURCHASE
JACKSON

NH Route 16

8002

8001

PINKHAMS GRANT
JACKSON

1
White Mountain NF

Match to Page 0

Match to Page 0

PINKHAMS GRANT
SARGENT'S PURCHASE

8000

0162

16

NH Route 16

0163

0164

0332

0165

0166

0167

SARGENT'S PURCHASE
JACKSON

0 495 990 1,980 Feet

Match to Page 0

PINKHAMS GRANT

Match to Page 0

Match to Page 3

SARGENTS PURCHASE
PINKHAMS GRANT

White Mountain NF

NH Route 16

0003

0010

0009

16

0014

Pinkham
Notch AMC

0016

0019

0015

0018

0012

0017


0013

Pinkham
Notch Spur A

0004

NH Route 16

BEANS PURCHASE
PINKHAMS GRANT



Match to Page 1

Lost Pond

Match to Page 5

PINKHAMS GRANT

0001

0002

16

NH Route 16

PINKHAMS GRANT
BEANS PURCHASE

White
Mountains NF

3

Match to Page 2

Match to Page 0

0 495 990 1,980 Feet

Match to Page 0

Match to Page 0

PINKHAMS GRANT

Match to Page 0

W 4
Mountain NF

GREENS GRANT
THOMPSON -
MESERVES PURCHASE

Match to Page 5

THOMPSON -
MESERVES PURCHASE
SARGENTS PURCHASE

6018

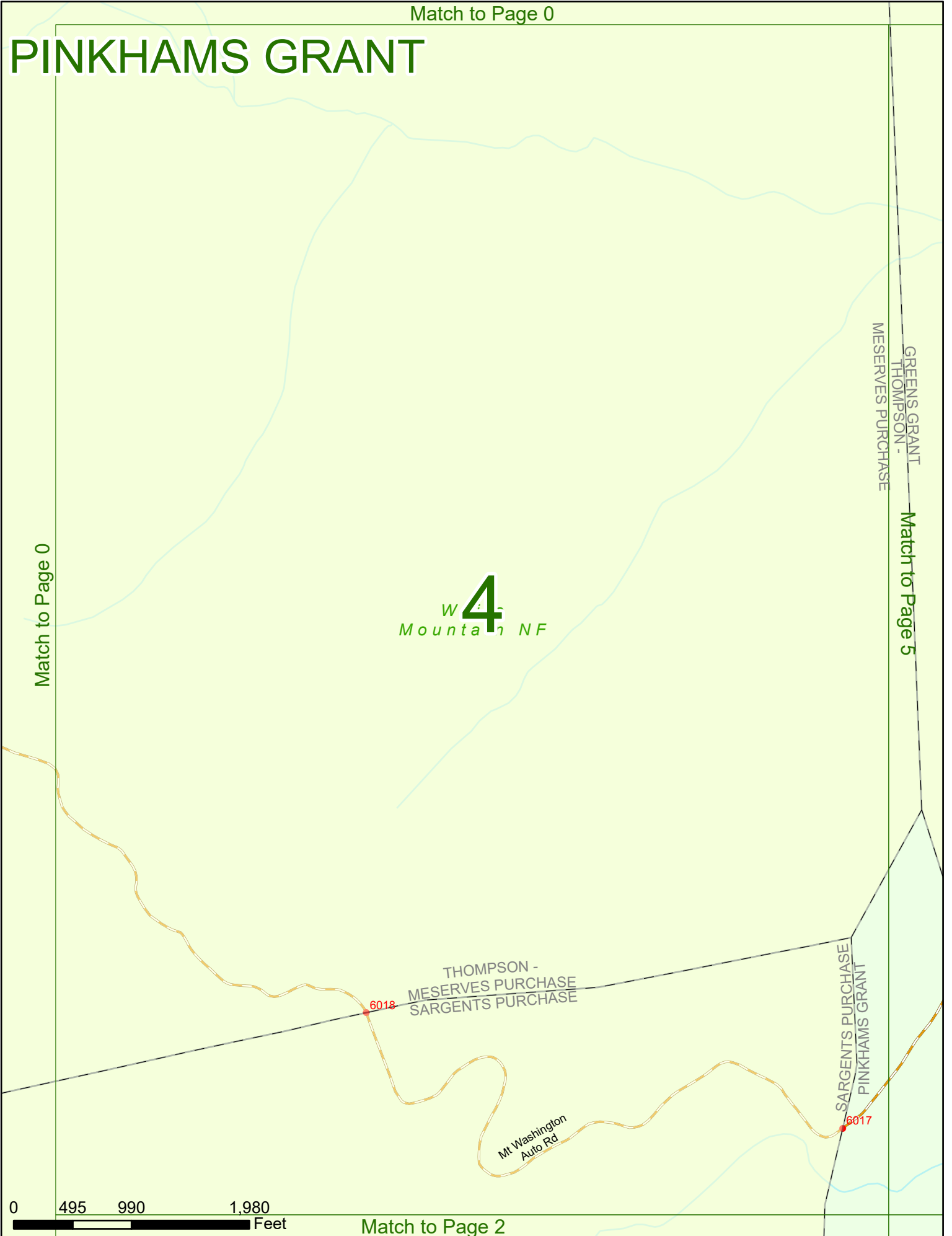
Mt Washington
Auto Rd

SARGENTS PURCHASE
PINKHAMS GRANT

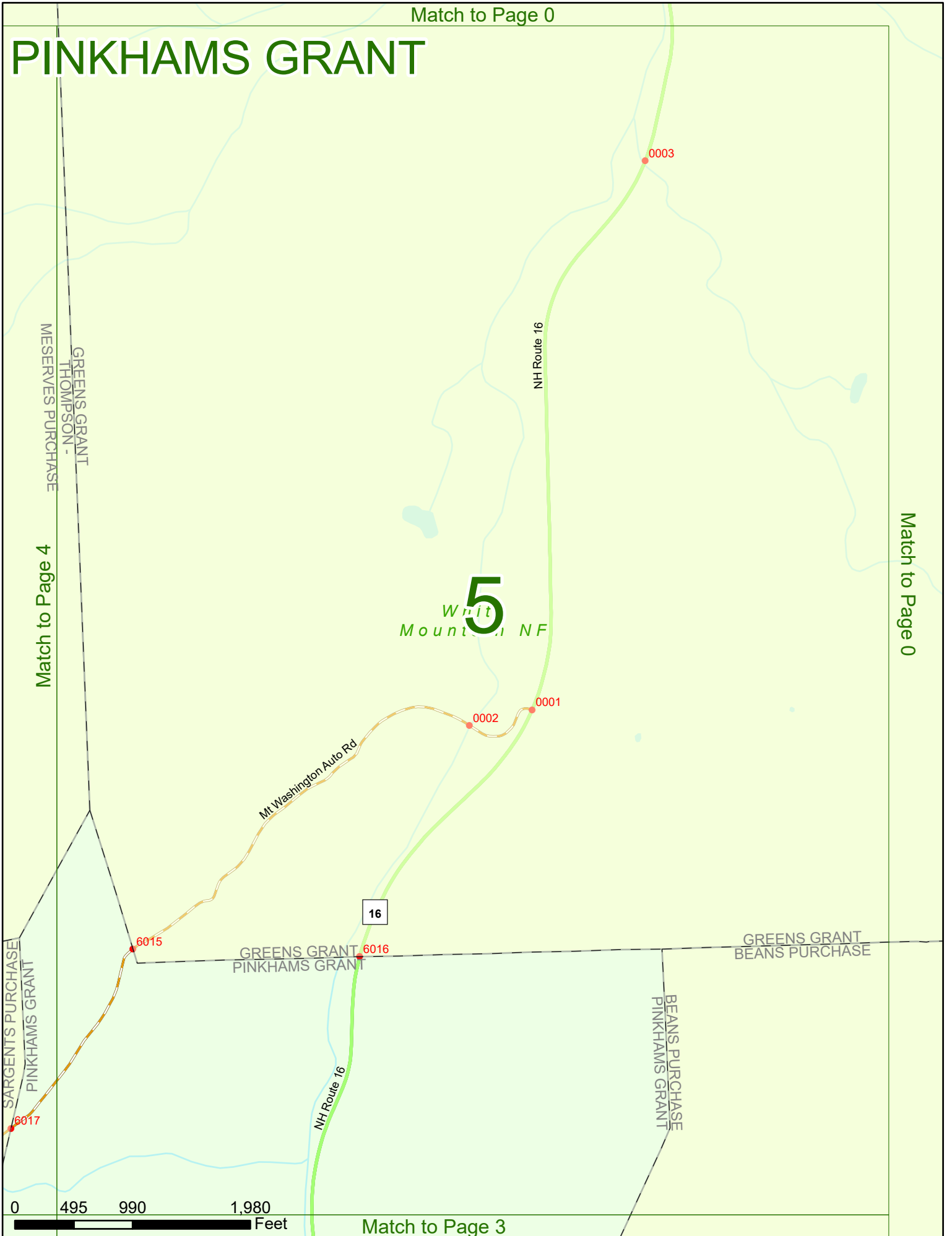
6017

0 495 990 1,980 Feet

Match to Page 2



PINKHAMS GRANT



Match to Page 4

Match to Page 0