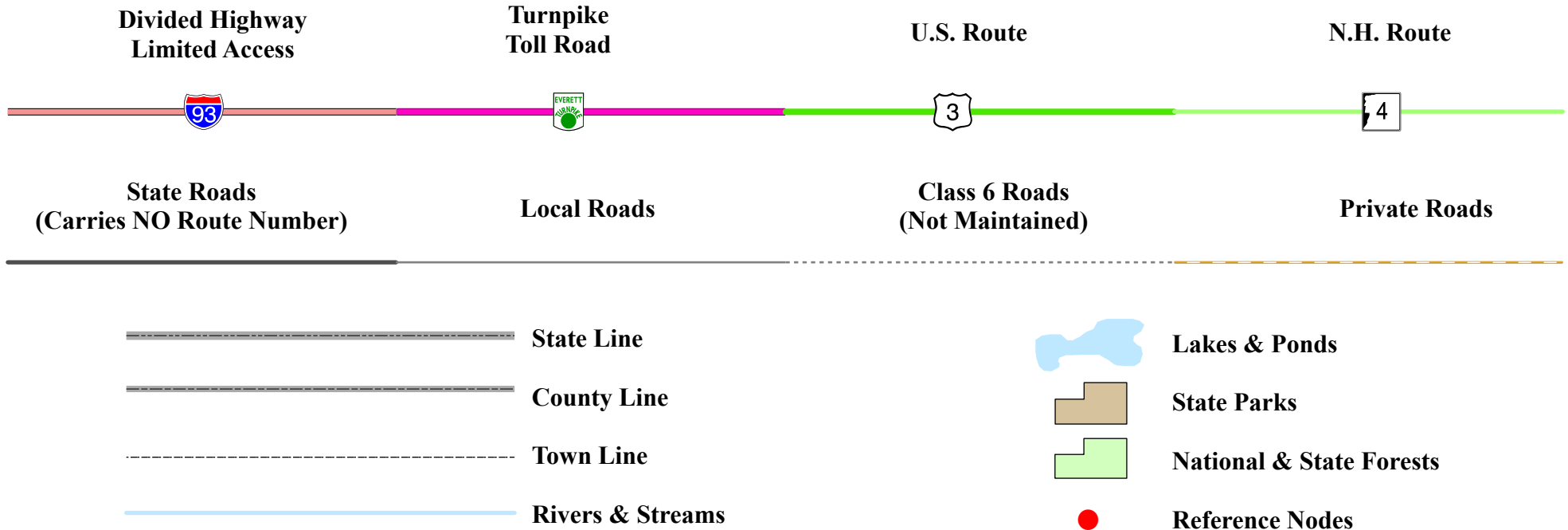




Maps and data sets are not guaranteed to be free from errors and omissions. Data is in a constant state of update and correction by various groups and agencies. Information displayed on this map is the best available at the time of publication.

# 2025 Nodal Reference Bookmap

## LEGEND



NHDOT will accept crash locations based on the State of NH Uniform Police Traffic Accident Report.

Crash occurred on:

**Option 1**     Street Address  
                   123 Main Street

**Option 2**     Route No and/or     Distance from             NESW             Intesecting Road, Bridge,  
                   Street name             Intersecting Street                                     Town/County line  
                   Main Street                     500                     E                     Oak Street

**Option 3**     First Node                     Distance from First Node                     Second Node  
                   515                                     212                                     632

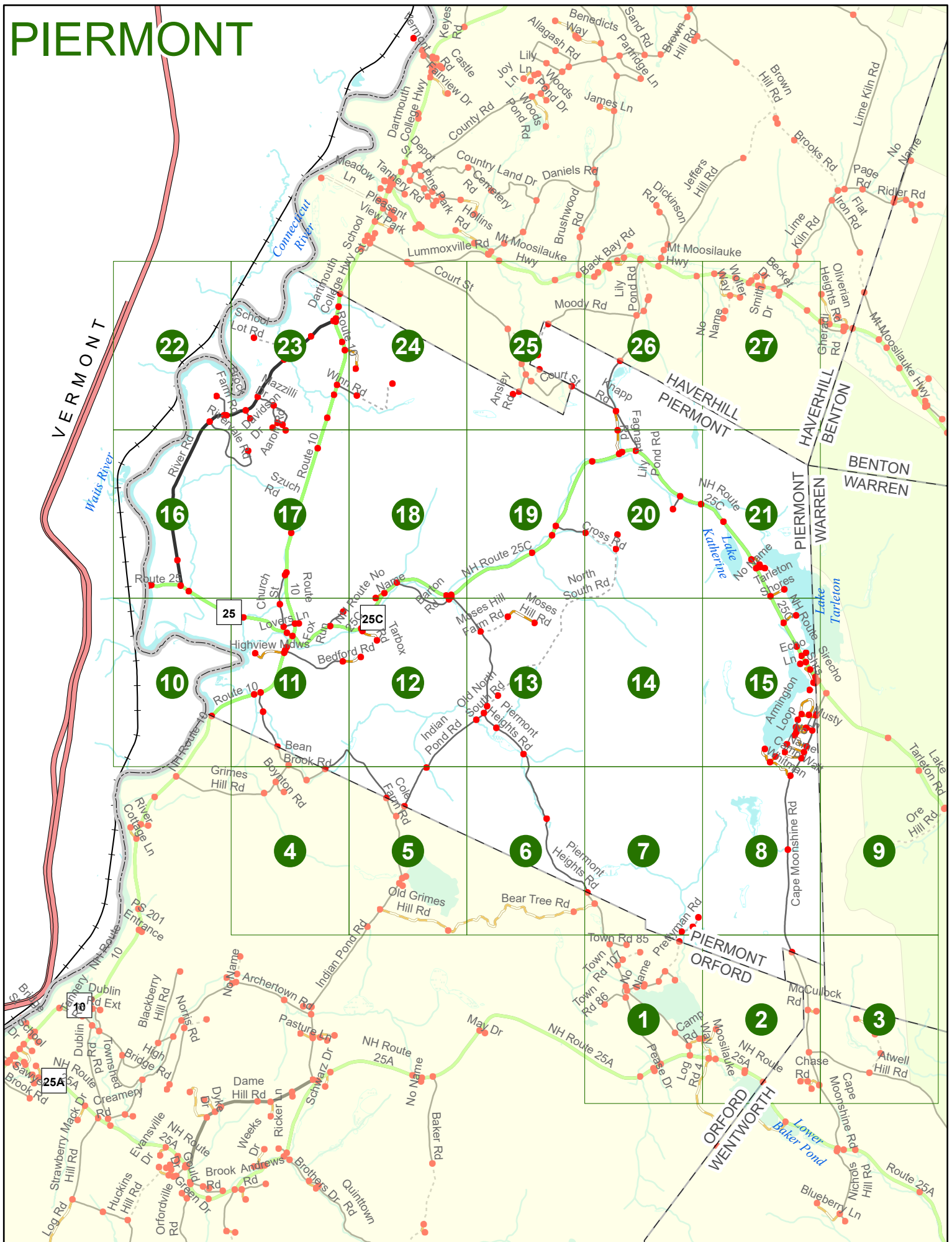
**Option 4**     Route No and/or             Mile Marker on Interstate Only             NESW             Mile (Marker)  
                   Street name  
                   189S                                     700 feet                                     S                     36.8

**Option 3 – Example**

Street Name                     Loudon Road  
First Node                             803  
Distance from First Node             318 Ft  
Second Node                             813



# PIERMONT



Match to Page 7

# PIERMONT

PIERMONT ORFORD

0104 Town Rd 85 0105

0106  
Town Rd 107

Piermont Heights Rd

Prettyman Rd

0048  
0047

0039  
Upper Baker Pond Beach Rd  
0040

0044  
0309  
0308  
0337

Town Rd 86

Upper Baker Pond Rd

0046

0043  
0045

# 1

East Cemetery Rd

0305

0365  
0330  
Camp Rd  
Mooselake Way

0304

0041  
NH Route 25A  
0329  
0364

0267  
0268  
Pease Dr

25A

0050

NH Route 25A

Log Rd 4

Match to Page 0

Match to Page 2

0 495 990 1,980 Feet

Match to Page 0

# PIERMONT

# 2

Match to Page 1

Match to Page 3

PIERMONT  
ORFORD

PIERMONT  
WENTWORTH

PIERMONT  
WARREN

WENTWORTH  
WARREN

Cape Monshire Rd

McCulloch Rd  
0240 0241

ORFORD  
WENTWORTH

0084 Atwell Hill Rd

Cape Monshire Rd

0262 0261  
Bones Rd  
Dancing  
Chase Rd  
0263 0087

0306  
0330  
Camp Rd  
0365  
Mooselake Way

0329 0364 0038

NH Route 25A

25A 0036  
0037

6248

Route 25A

Lower  
Baker Pond

0 495 990 1,980 Feet

Match to Page 0

# PIERMONT

PIERMONT  
WARREN

WARREN  
WENTWORTH

White  
Mountain NF

Match to Page 0

# 3

Match to Page 2

Chase Rd  
0087

Cape Moonshine Rd  
990

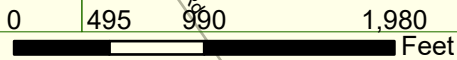
0085

Webster Rd  
0088

0086

0239

Atwell Hill Rd



Match to Page 0

# PIERMONT

Match to Page 11

6263

PIERMONT  
ORFORD

Bean Brook Rd

0107

0277

Bornton Rd

0278

Grimes Hill Rd

0109

# 4

Match to Page 0

Match to Page 5

0 495 990 1,980 Feet

Match to Page 0

Match to Page 12

# PIERMONT

Bean Brook Rd

6268

Cole Farm Rd

6269

PIERMONT  
ORFORD

0112

Indian Pond Rd

# 5

Indian Pond  
Beach Rd

0094

0093

Host Ln

0312

0313

Indian Pond

0270

Old Grimes Hill Rd

0332

Bear Tree Rd

0327

Match to Page 4

Match to Page 6

0 495 990 1,980 Feet

Match to Page 0



Match to Page 13

# PIERMONT

# 6

Match to Page 5

Match to Page 7

PIERMONT  
ORFORD

Piermont Heights Rd

Bear Tree Rd

0205

6265

0324

0 495 990 1,980 Feet

Match to Page 0

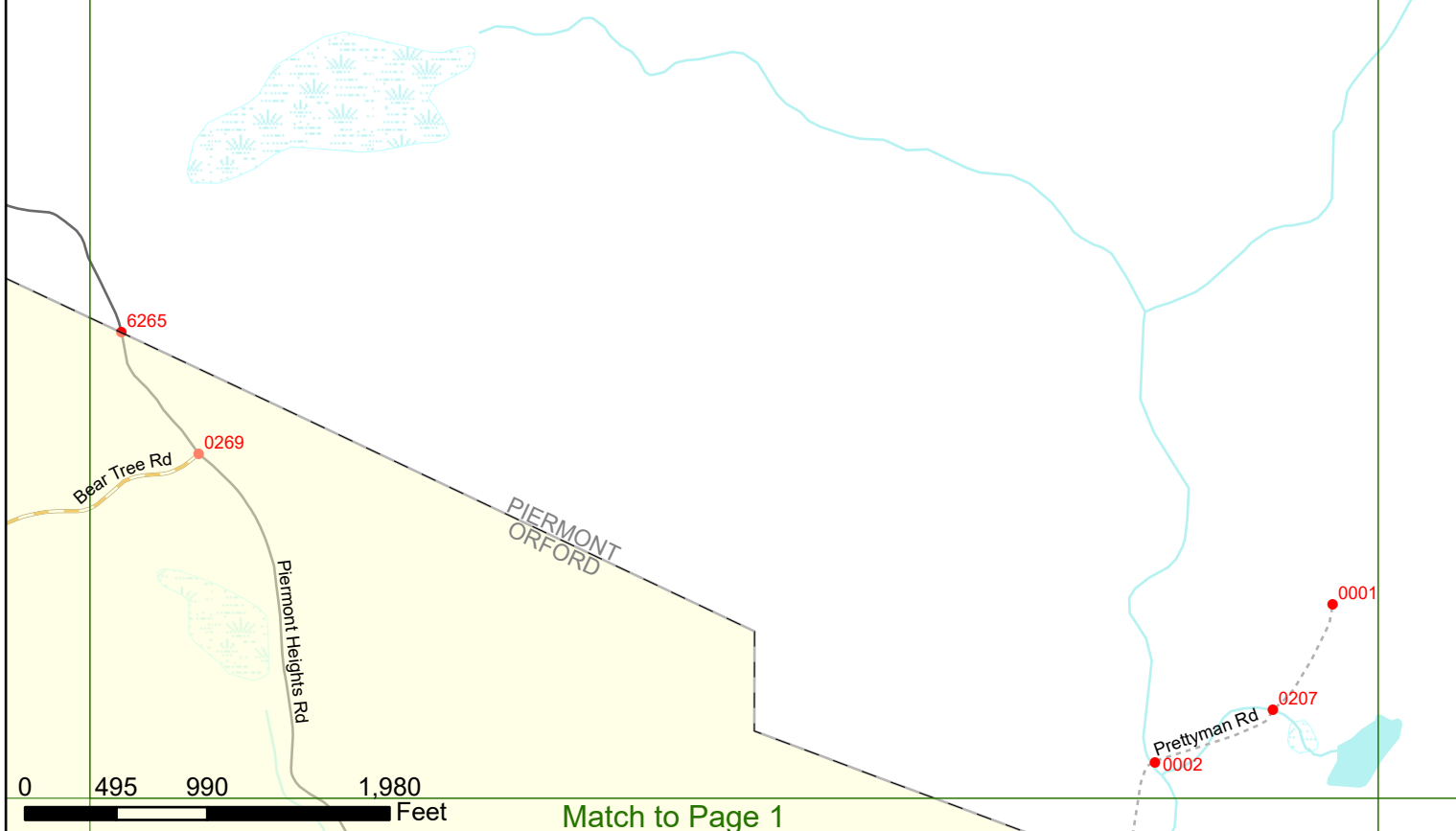


# PIERMONT

# 7

Match to Page 6

Match to Page 8



Match to Page 1

Match to Page 15

# PIERMONT

Camp Wait Whittan  
Cape Moonshine Rd  
0041

Match to Page 7

# 8

Cape Moonshine Rd  
0204

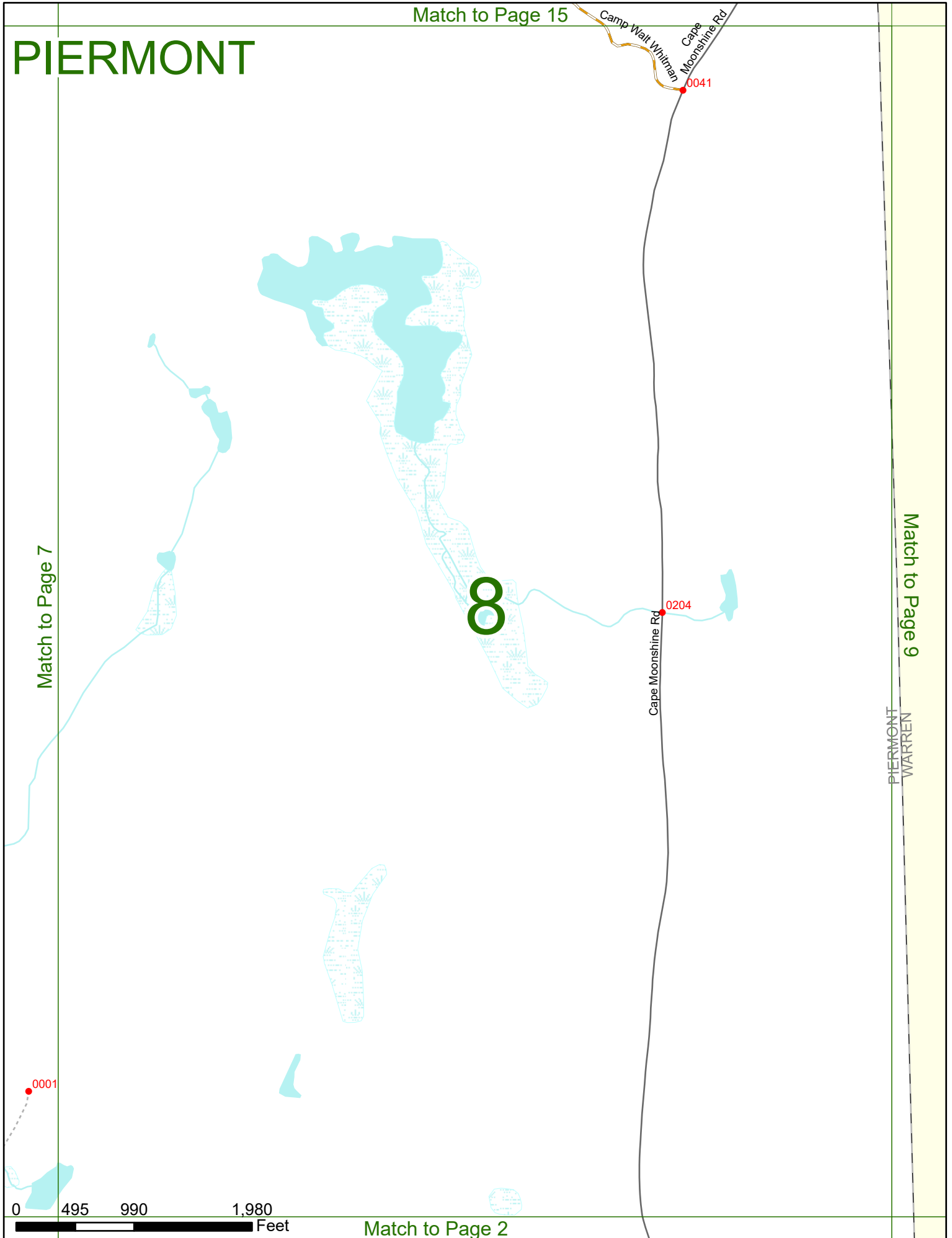
Match to Page 9

PIERMONT  
WARREN

0001

0 495 990 1,980 Feet

Match to Page 2



# PIERMONT

Match to Page 0

0246

Lake Tarleton Rd

25C

0063  
0227

Ore Hill Rd

0064

# 9

White Mountain NF

Match to Page 0

Match to Page 8

PIERMONT  
WARREN

0 495 990 1,980 Feet

Match to Page 3

Match to Page 16

PIERMONT

Route 25

25

Connecticut River

Match to Page 0

VERMONT

10

Match to Page 11

Route 10

6261

10

NH Route 10

0 495 990 1,980 Feet

Match to Page 0

# PIERMONT

Match to Page 17

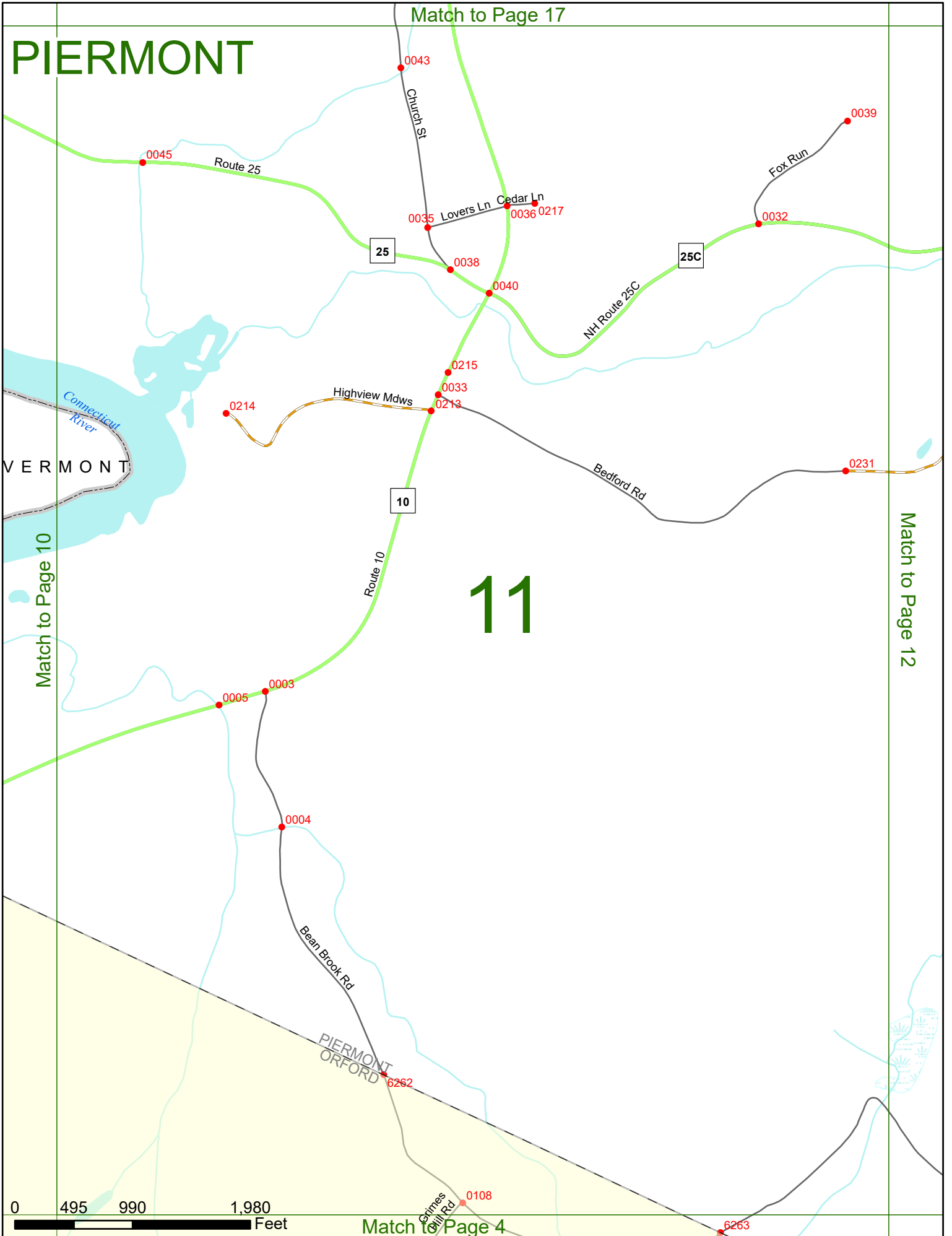
VERMONT

Match to Page 12

# 11

0 495 990 1,980 Feet

Match to Page 4



# PIERMONT

Match to Page 18

Fox Run  
0039

0031

NH Route 25C

25C

0201

0232

Tarbox Rd

0202

Barton Rd

0025 0227

0024

Indian Pond Rd

0231 Bedford Rd

0034

Match to Page 11

# 12

Match to Page 13

Bean Brook Rd

Indian Pond Rd

0 495 990 1,980 Feet

Match to Page 5

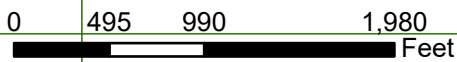
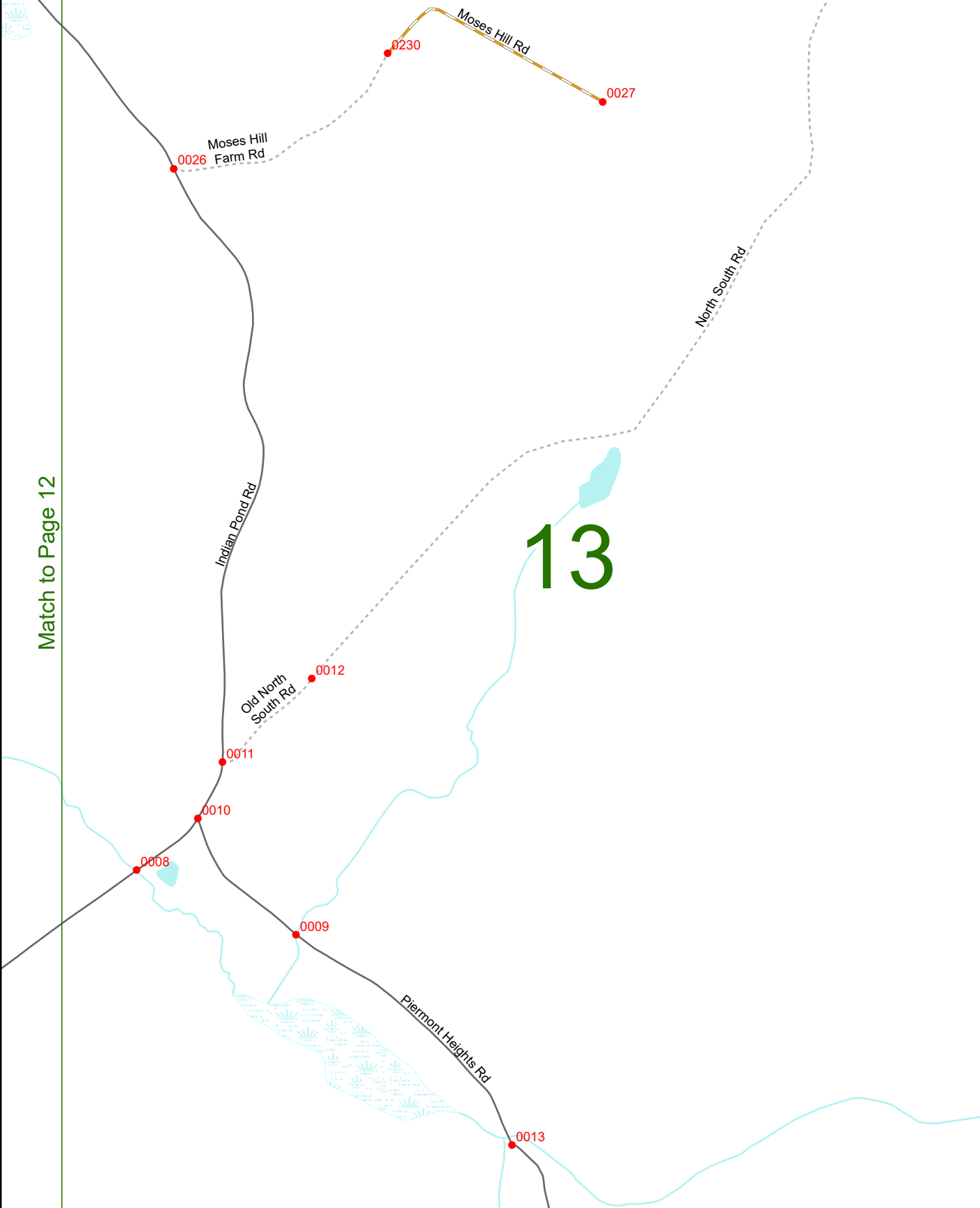
0007

# PIERMONT

Match to Page 12

Match to Page 14

# 13





North South Rd

Match to Page 20

# PIERMONT

Match to Page 13

# 14

Match to Page 15

0 495 990 1,980 Feet

Match to Page 7

# PIERMONT

Match to Page 21

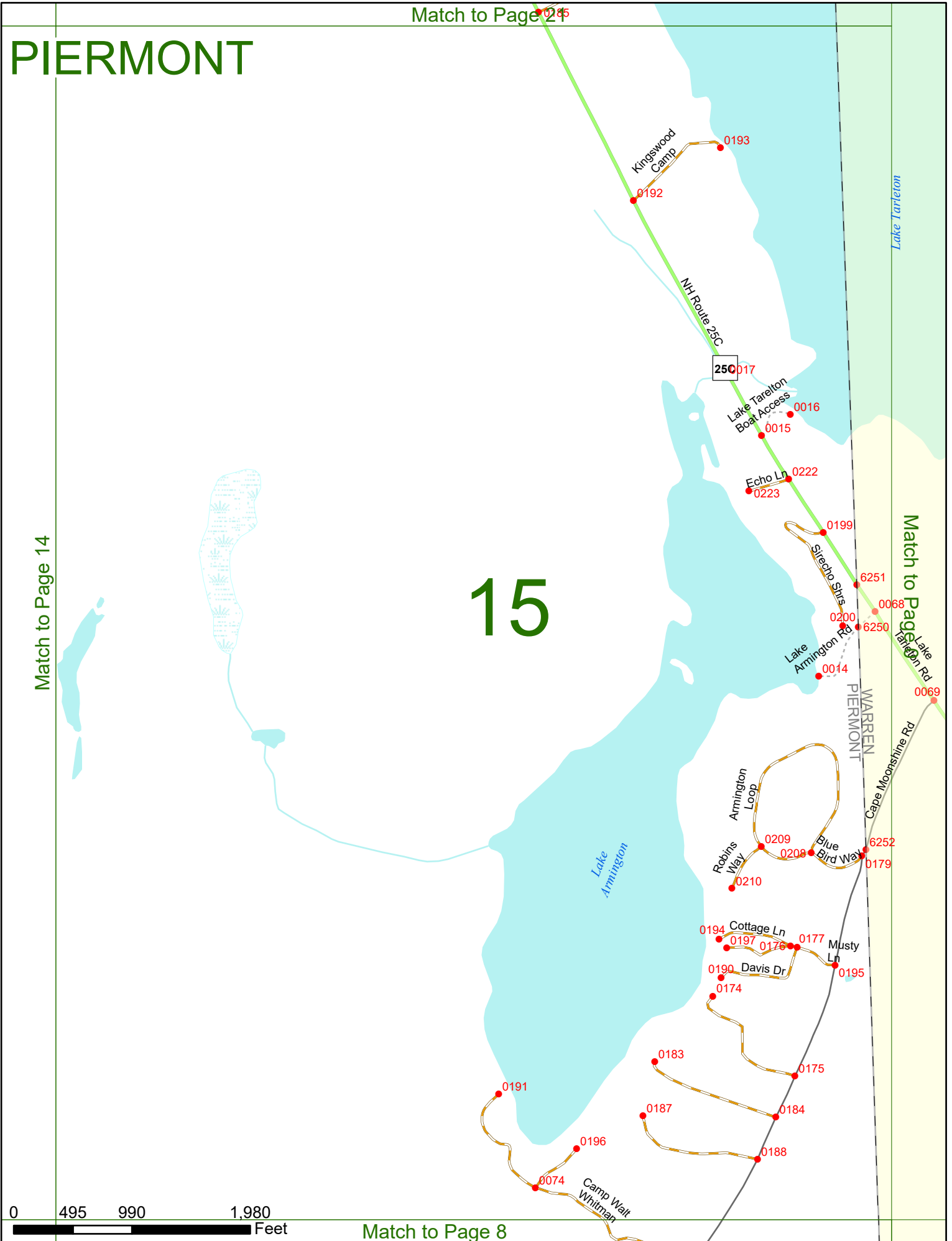
Match to Page 14

# 15

Match to Page 15

0 495 990 1,980 Feet

Match to Page 8



# PIERMONT

Match to Page 22

Connecticut  
River

Rivendale Rd

Waits River

Match to Page 0

VERMONT

River Rd

# 16

Match to Page 17

0050

8483

0049

0048

Route 25

25

0047

0046

0 495 990 1,980 Feet

Match to Page 10

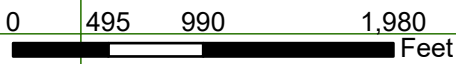
# PIERMONT

Match to Page 23

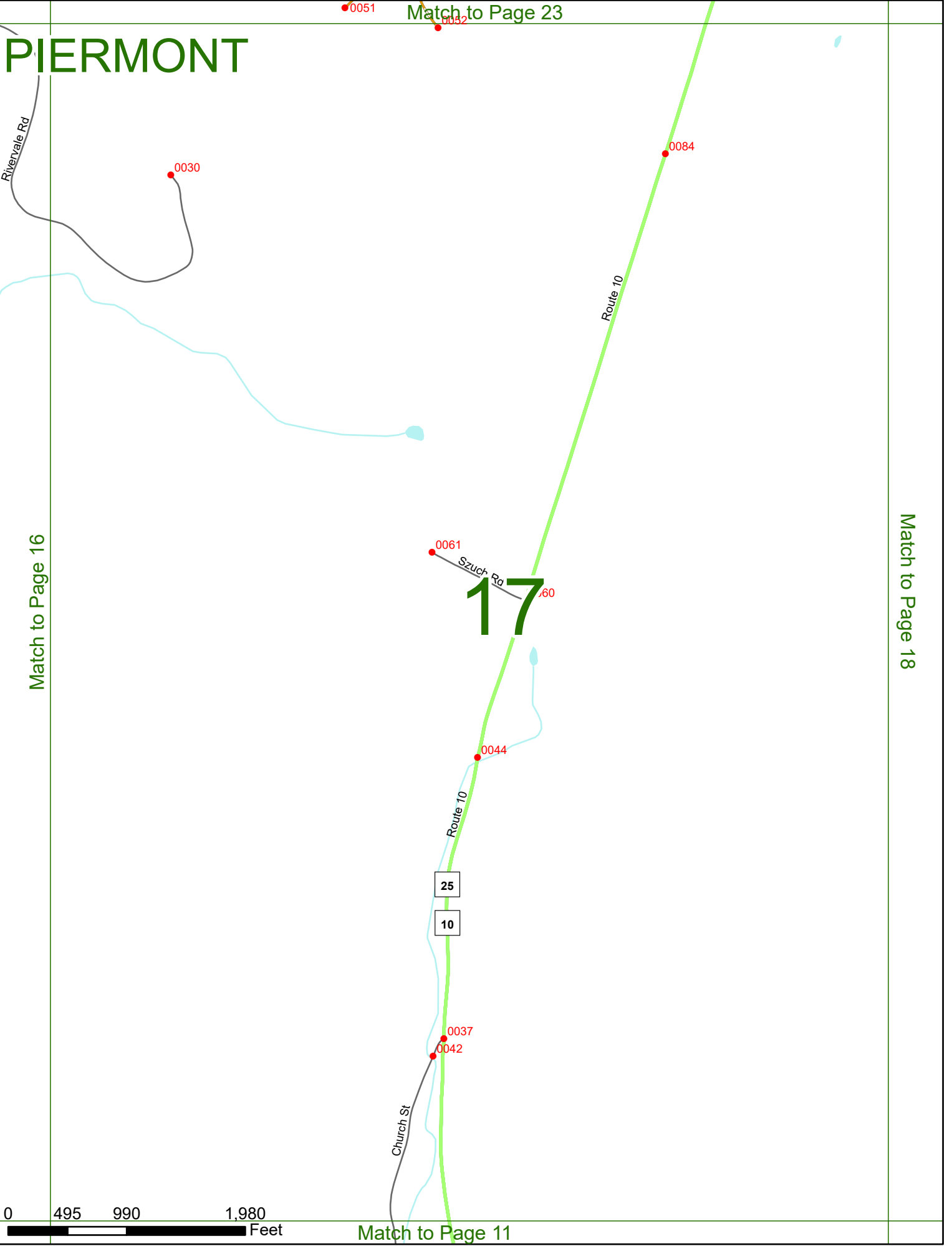
Match to Page 16

Match to Page 18

# 17



Match to Page 11

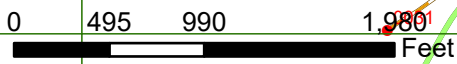


# PIERMONT

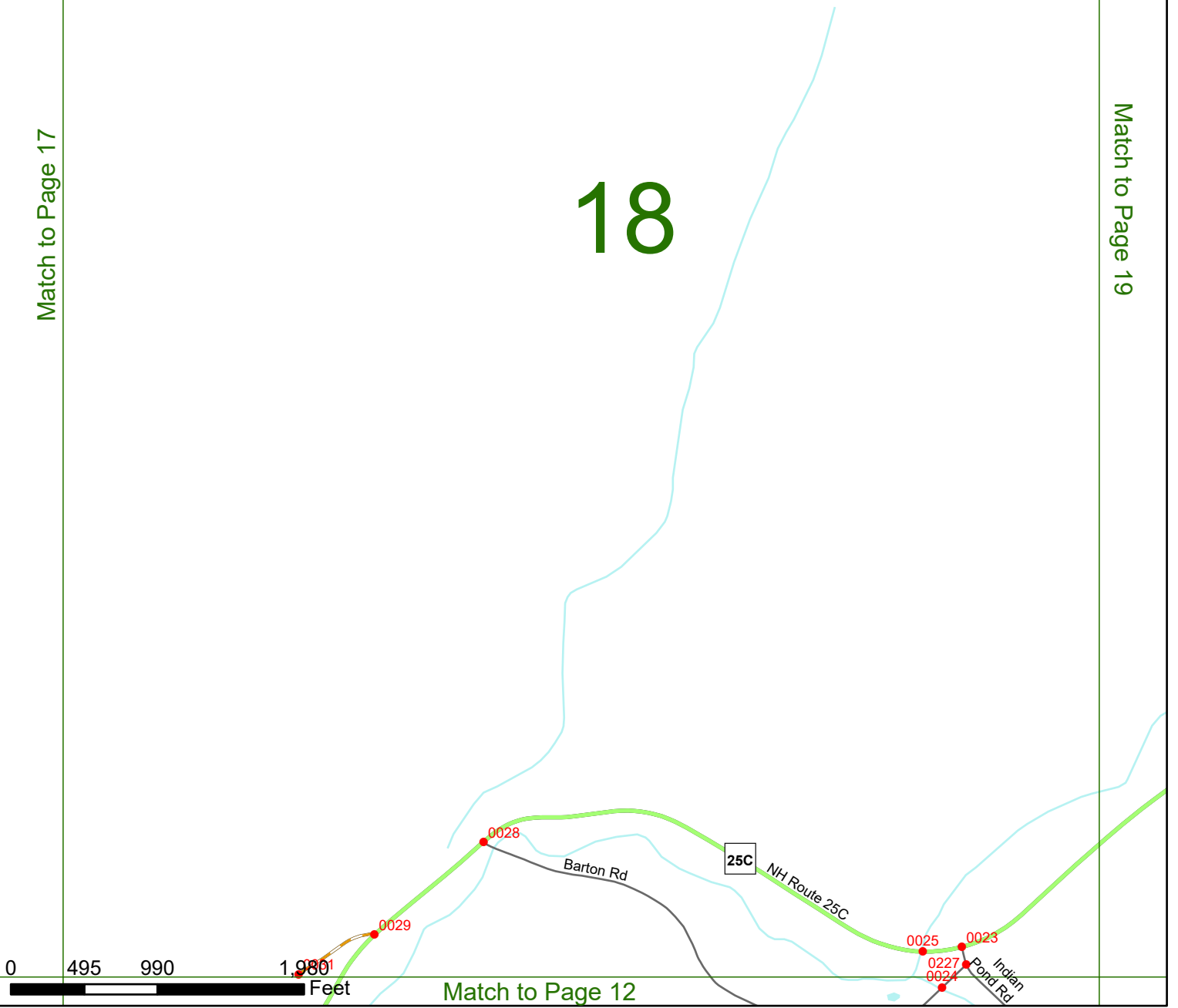
Match to Page 17

Match to Page 19

# 18



Match to Page 12



# PIERMONT

Match to Page 18

Match to Page 20

# 19

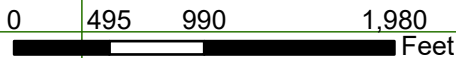
25C

NH Route 25C

NH Route 25C

Cross Rd

North South Rd



Match to Page 13

0083

0020

0021

0169

0022

# PIERMONT

Match to Page 26

Match to Page 19

Match to Page 21

# 20

Fagnant Rd

Lily Pond Rd

25C

NH Route 25C

Redimon Ln

0083

0081

0082

0080

0078

0077

0077

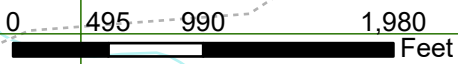
0169

0018

0228

North South Rd

Cross Rd



Match to Page 14

Match to Page 27

# PIERMONT

Haverhill  
Piermont

Haverhill  
Benton

Benton  
Warren

White  
Mountain  
NF

Match to Page 0

Piermont  
Warren

# 21

Match to Page 20

0075

0019

NH Route 25C

25C

Lake  
Katherine

0198

0182

0189

0211

0212

Lake  
Tarleton

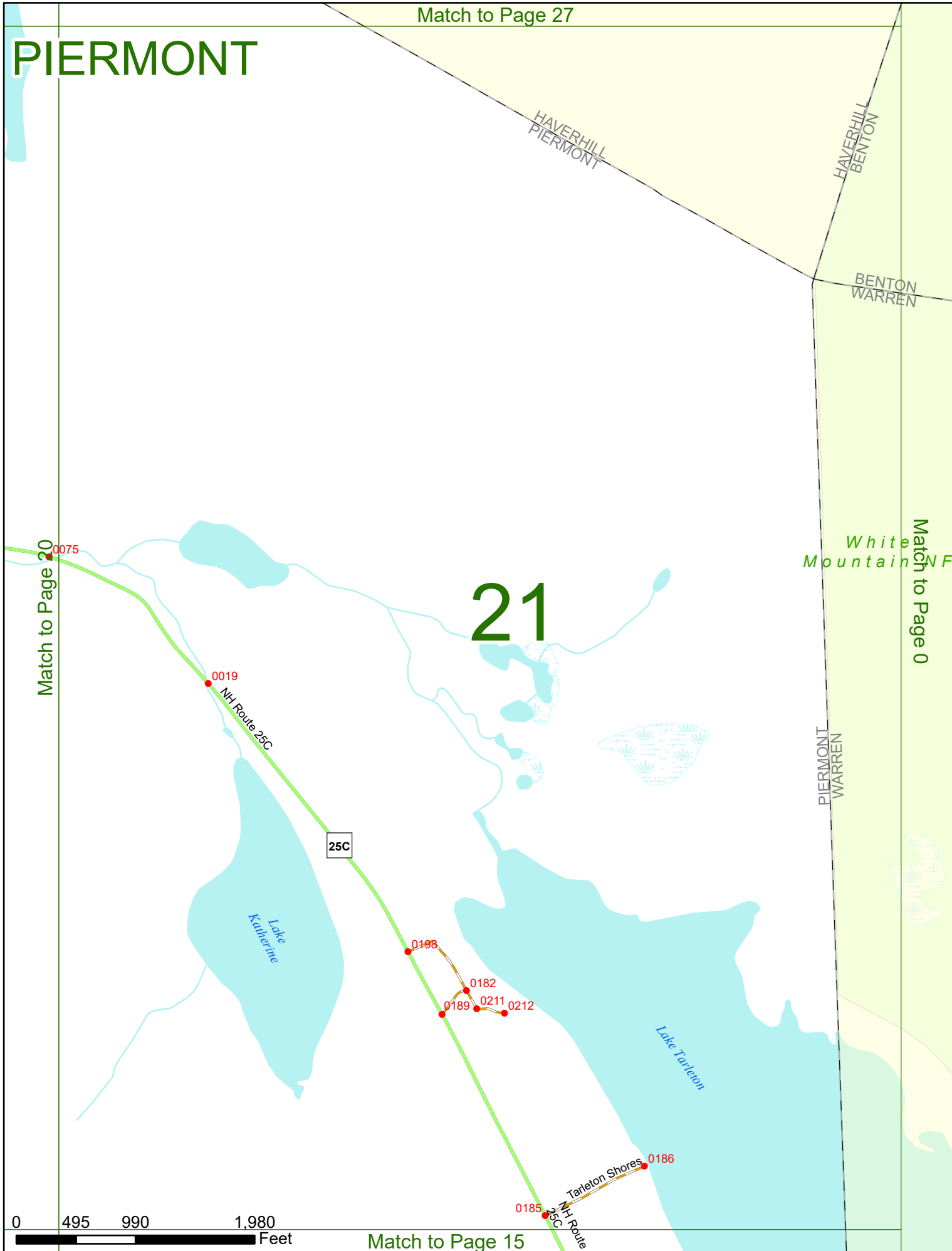
0186

0185

Tarleton Shores  
NH Route 25C

0 495 990 1,980 Feet

Match to Page 15





Match to Page 0

# PIERMONT

VERMONT

# 22

Match to Page 23

Match to Page 0

N 91

N 91

Connecticut River

0058

Brock Farm Rd

0057 0059

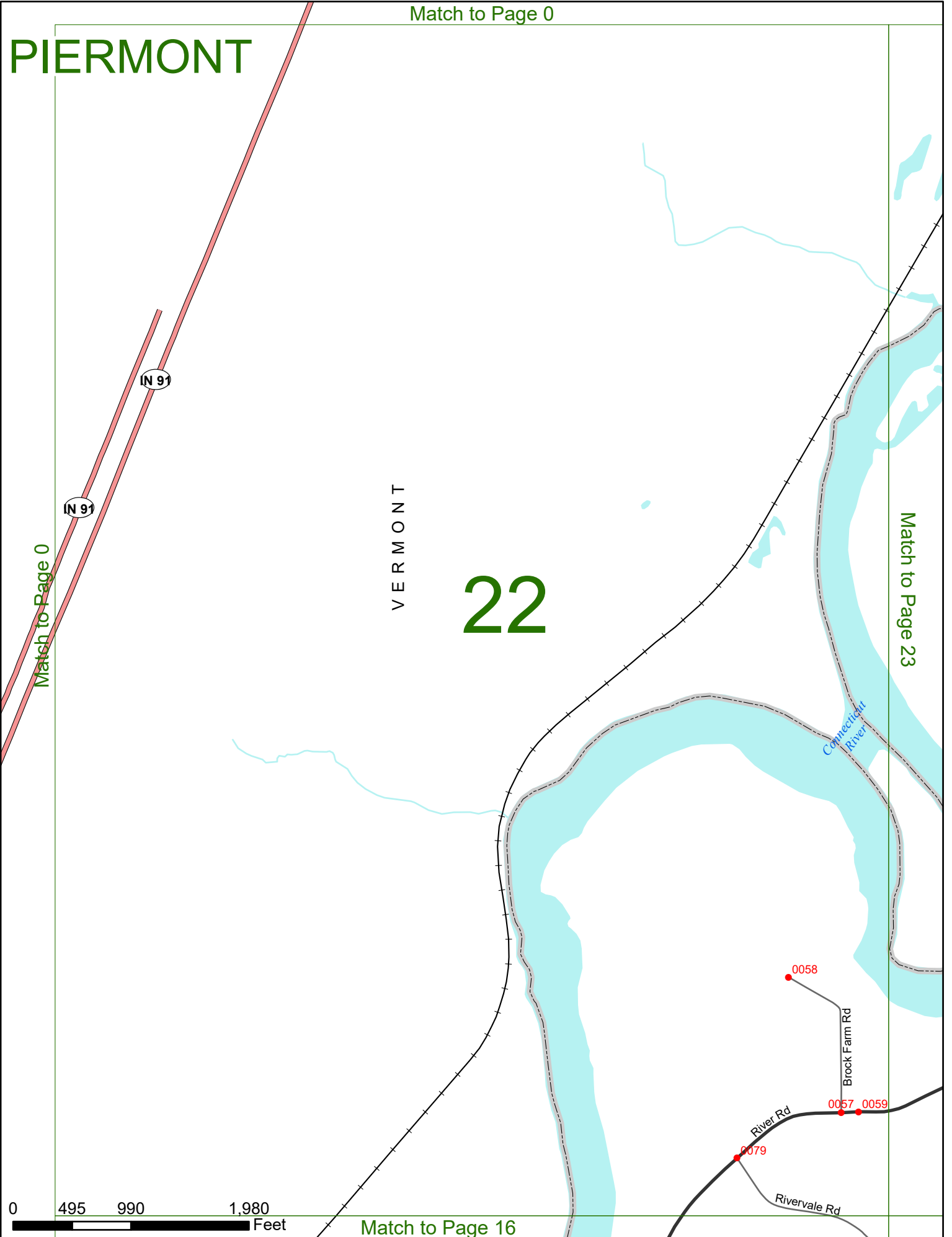
River Rd

0079

Rivervale Rd

0 495 990 1,980 Feet

Match to Page 16



# PIERMONT

VERMONT

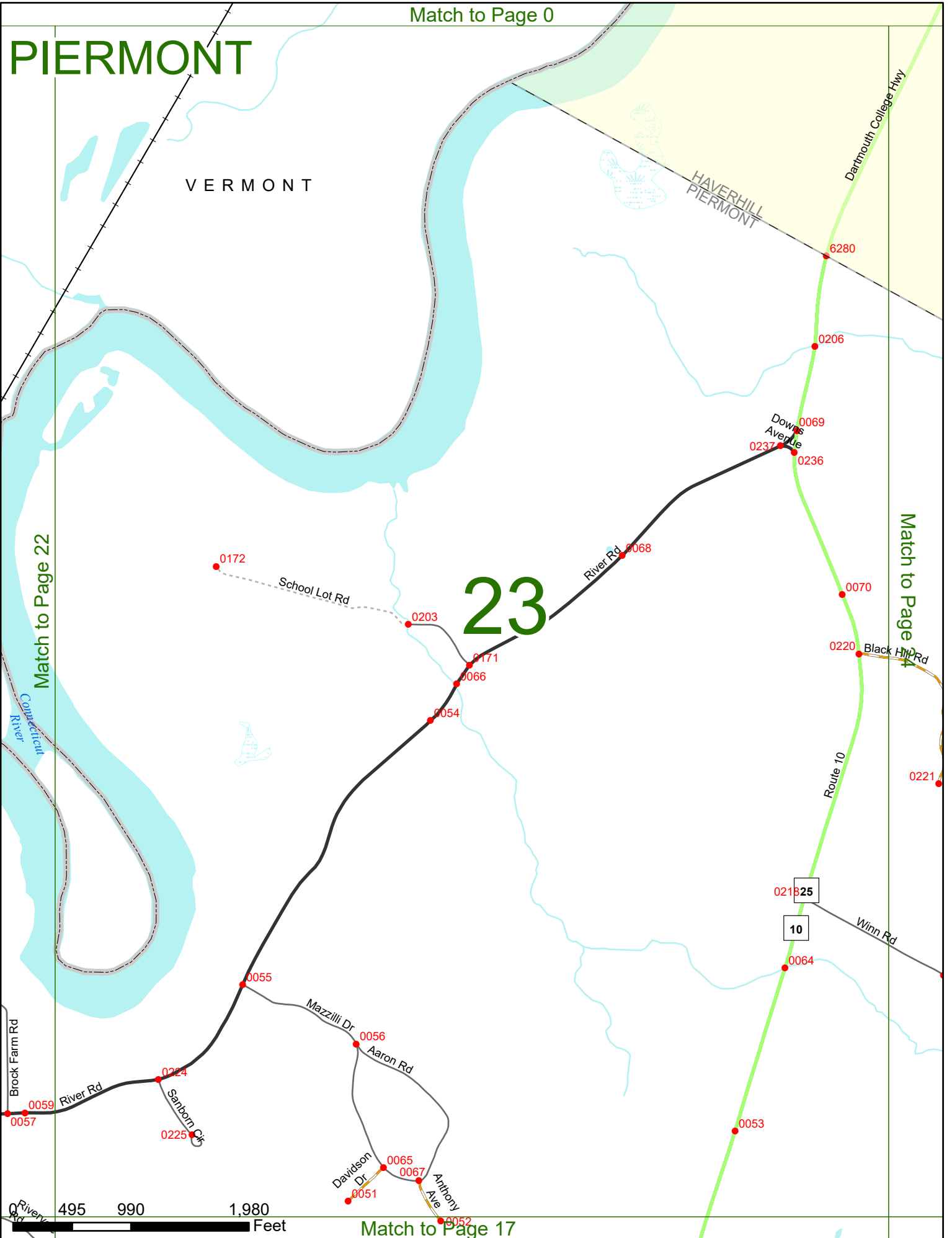
HAVERTHILL  
PIERMONT

Dartmouth College Hwy

# 23

Match to Page 22

Match to Page 24



0 495 990 1,980 Feet

# PIERMONT

Match to Page 0

Lummoxxville Rd

Court St

HAVERHILL  
PIERMONT

# 24

Match to Page 25

10

25

Match to Page 23

0070

0071

0221

0219

0238

Winn Rd

Black Hill Rd

0 495 990 1,980 Feet

Match to Page 18

# PIERMONT

Match to Page 0

0035

Mt Moosilauke Hwy

Brushwood Rd

0014

0020

25

Court St

Moody Rd

Match to Page 24

Match to Page 26

# 25

0028

Coos Tpke

0022

Cutting Hill Rd

6285

6286

0072

0021

6282

Water Rd

0024

0023

Ansley Rd

0229

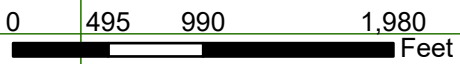
6281

Court St

6283

Knapp Rd

HAVERTHILL  
PIERMONT



Match to Page 19

# PIERMONT

Match to Page 0

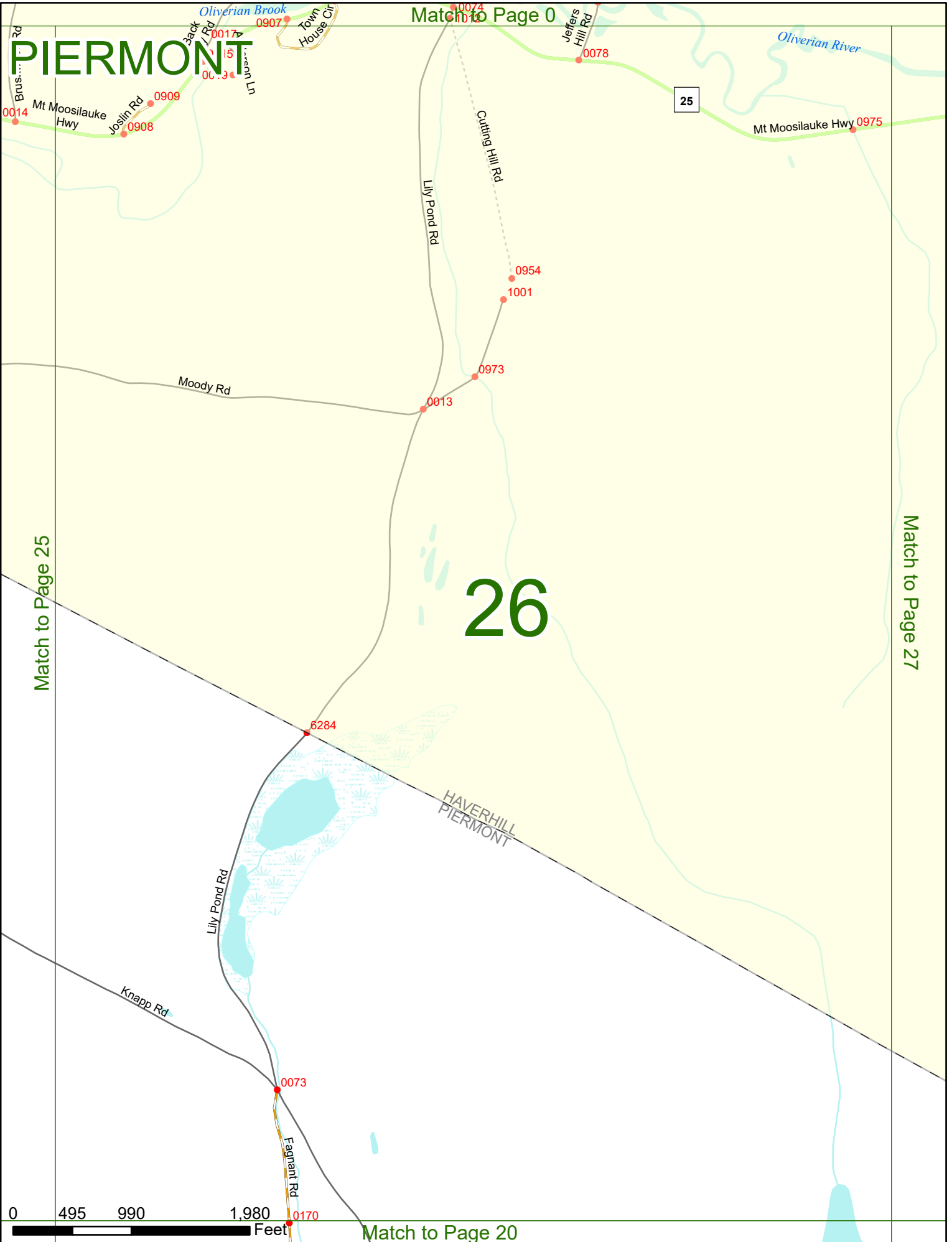
# 26

Match to Page 25

Match to Page 27

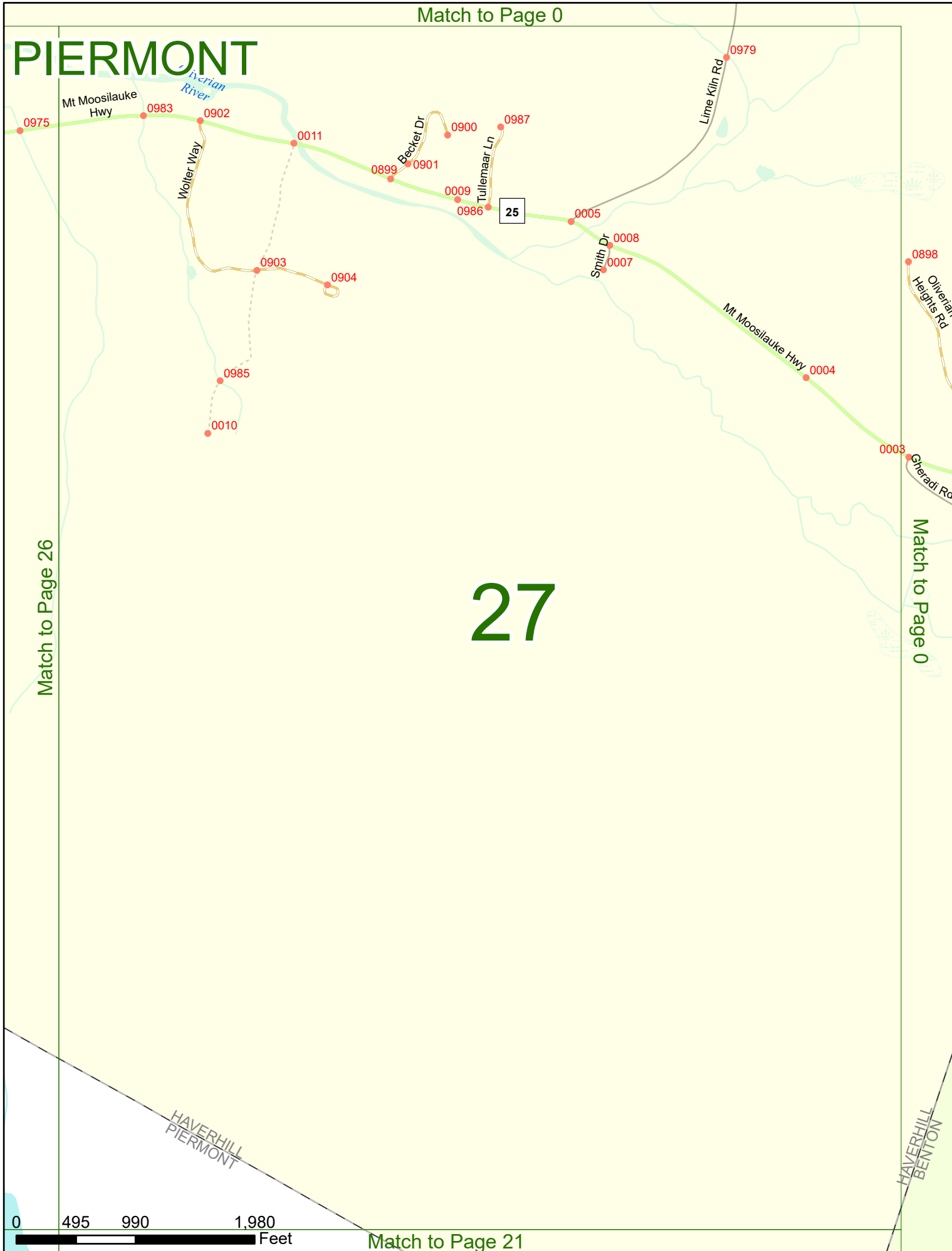


Match to Page 20



Match to Page 0

# PIERMONT



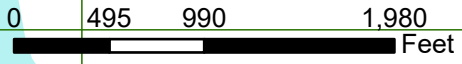
Match to Page 26

Match to Page 0

# 27

HVERHILL  
PIERMONT

HVERHILL  
BENTON



Match to Page 21