



Maps and data sets are not guaranteed to be free from errors and omissions. Data is in a constant state of update and correction by various groups and agencies. Information displayed on this map is the best available at the time of publication.

2025 Nodal Reference Bookmap

LEGEND



NHDOT will accept crash locations based on the State of NH Uniform Police Traffic Accident Report.

Crash occurred on:

Option 1 Street Address
 123 Main Street

Option 2 Route No and/or Distance from NESW Intesecting Road, Bridge,
 Street name Intersecting Street Town/County line
 Main Street 500 E Oak Street

Option 3 First Node Distance from First Node Second Node
 515 212 632

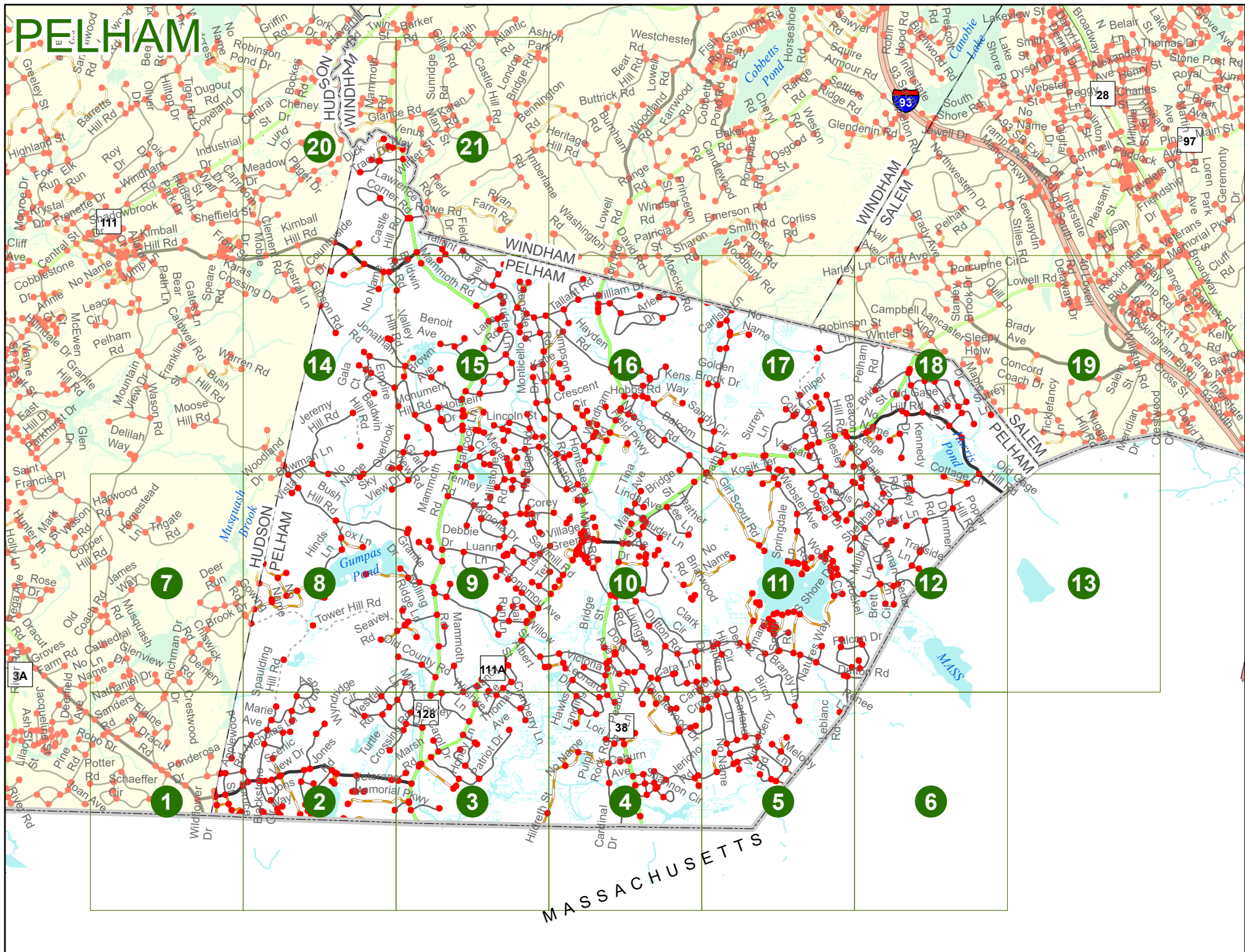
Option 4 Route No and/or Mile Marker on Interstate Only NESW Mile (Marker)
 Street name
 189S 700 feet S 36.8

Option 3 – Example

Street Name Loudon Road
First Node 803
Distance from First Node 318 Ft
Second Node 813



PELHAM



PELHAM

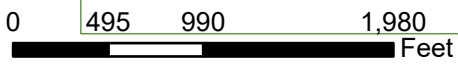
Match to Page 7

Match to Page 0

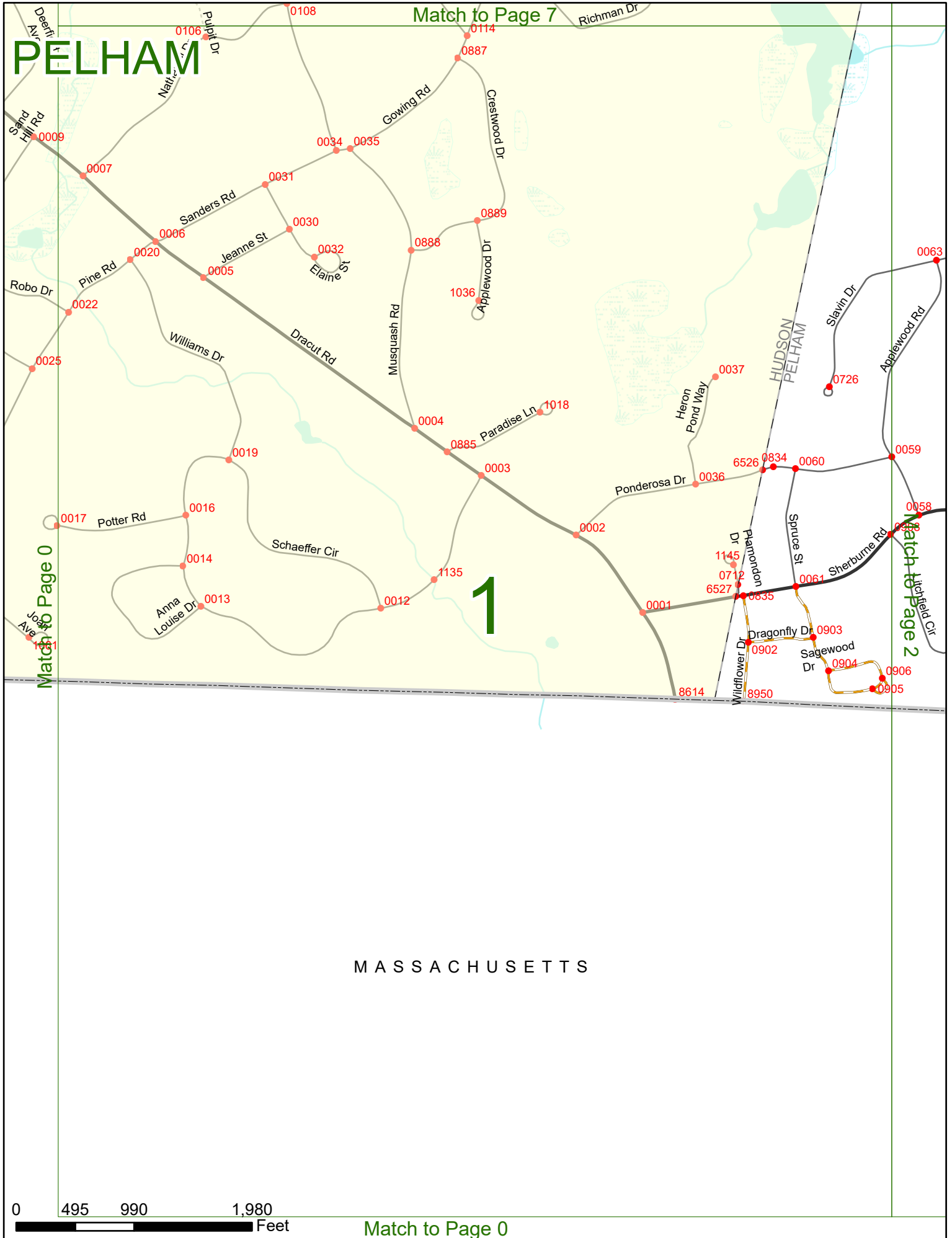
Match to Page 2

1

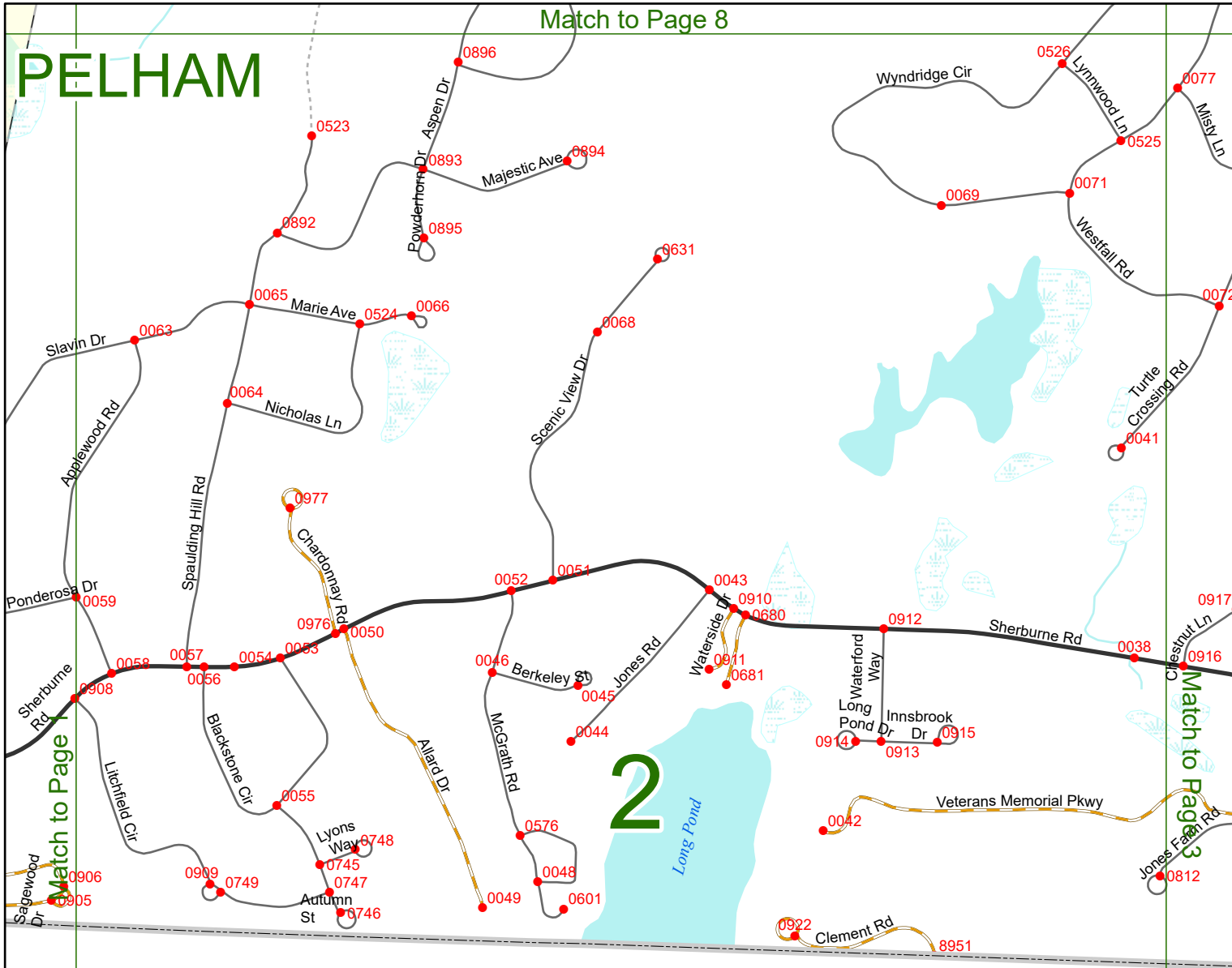
MASSACHUSETTS



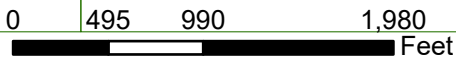
Match to Page 0



PELHAM



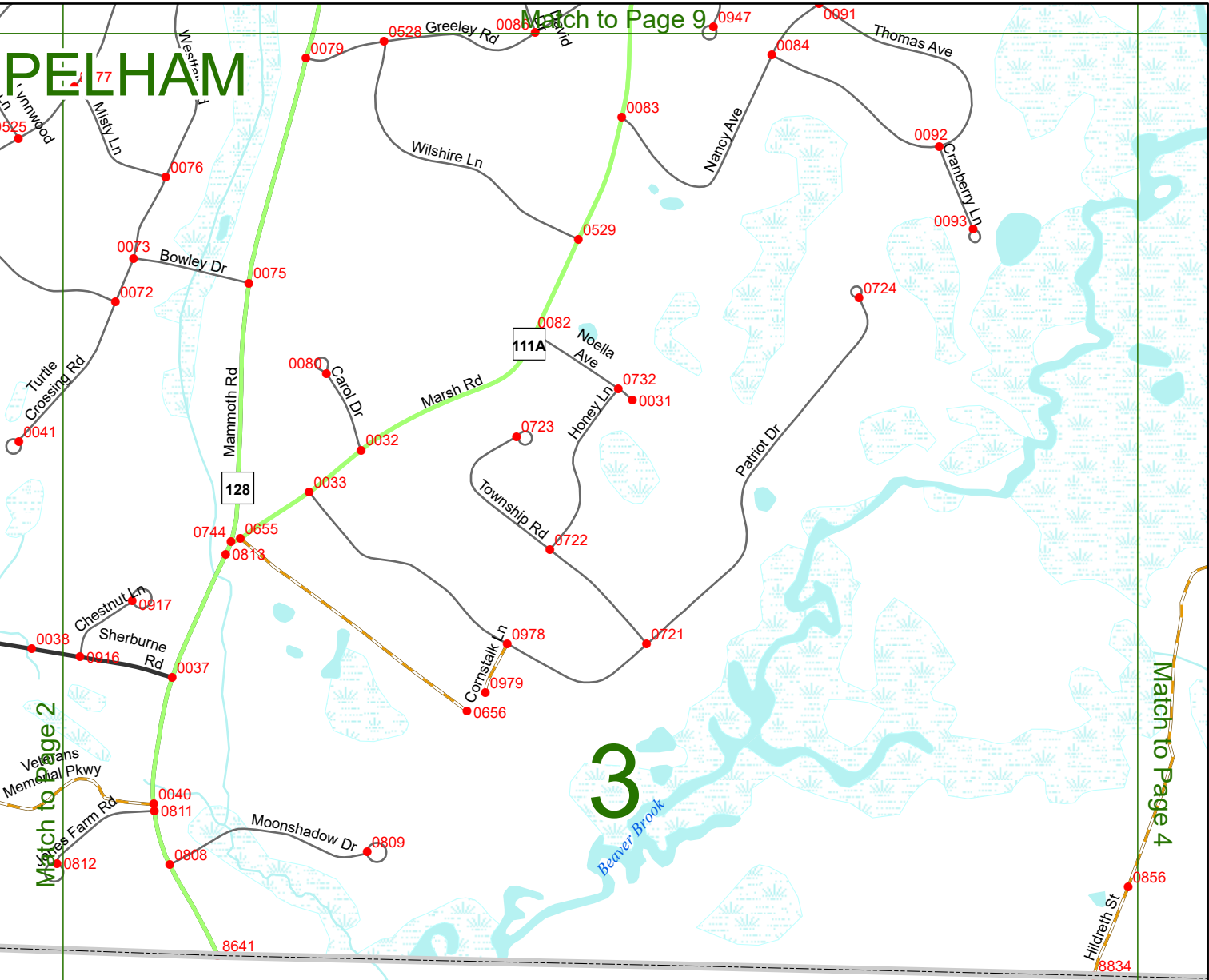
MASSACHUSETTS



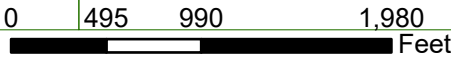
Match to Page 1

Match to Pages 3

PELHAM

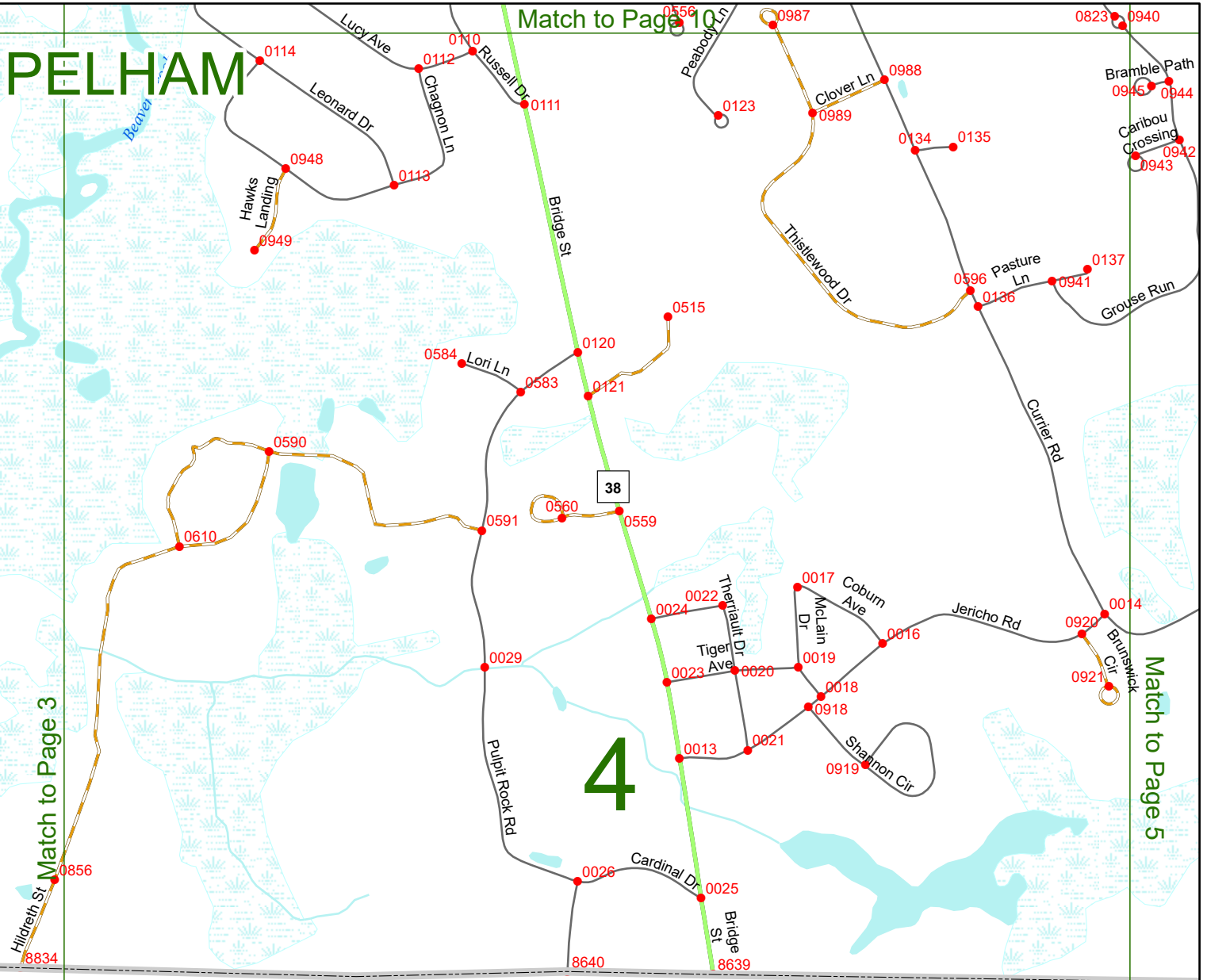


MASSACHUSETTS

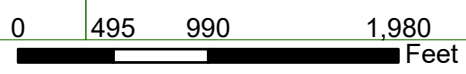


Match to Page 0

PELHAM



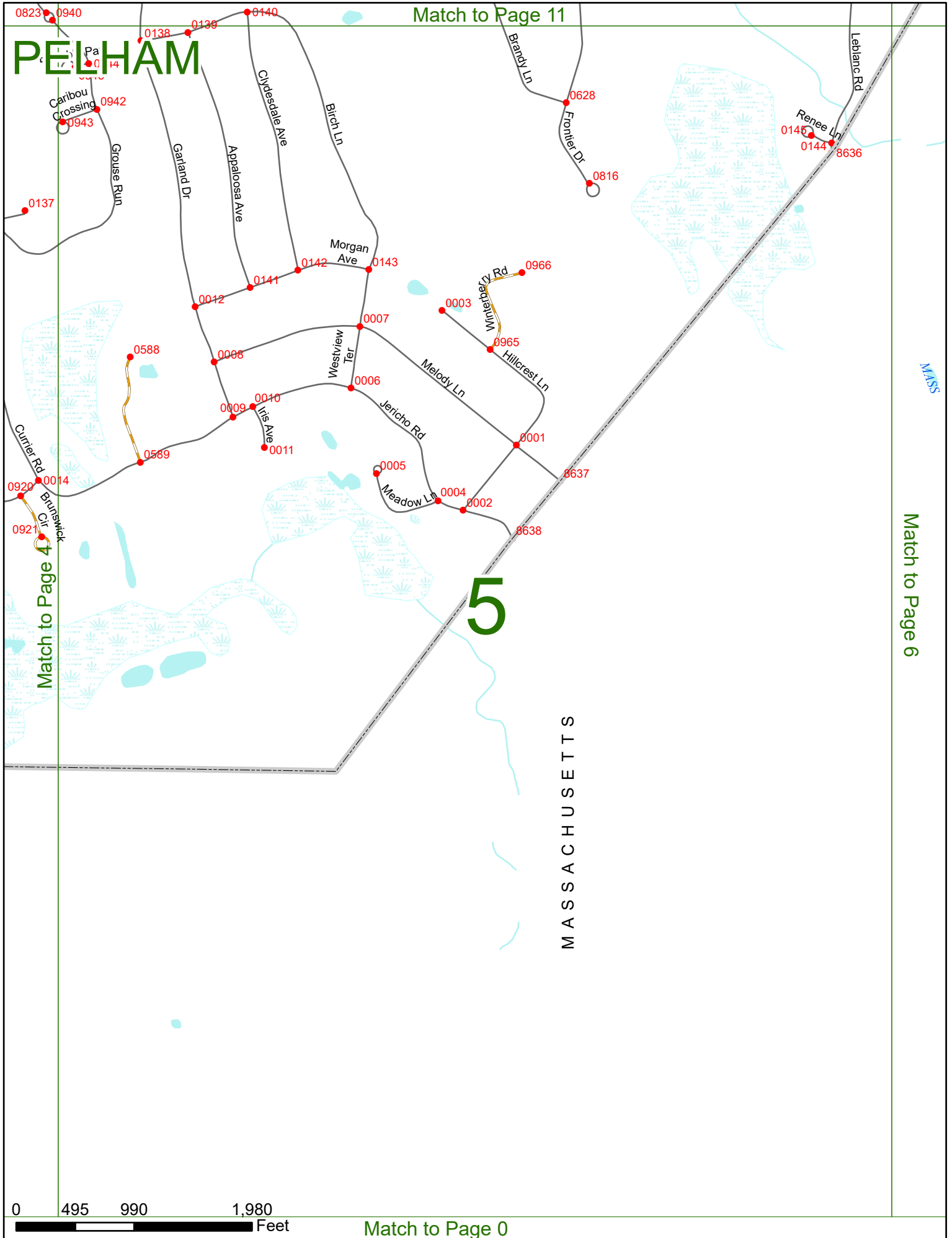
MASSACHUSETTS



Match to Page 0

Match to Page 11

PELHAM



MASS

Match to Page 6

5

MASSACHUSETTS



Match to Page 0

Match to Page 12

PELHAM

MASS

L A
Rd

Match to Page 5

MASSACHUSETTS
6

Match to Page 0

0 495 990 1,980 Feet

Match to Page 0

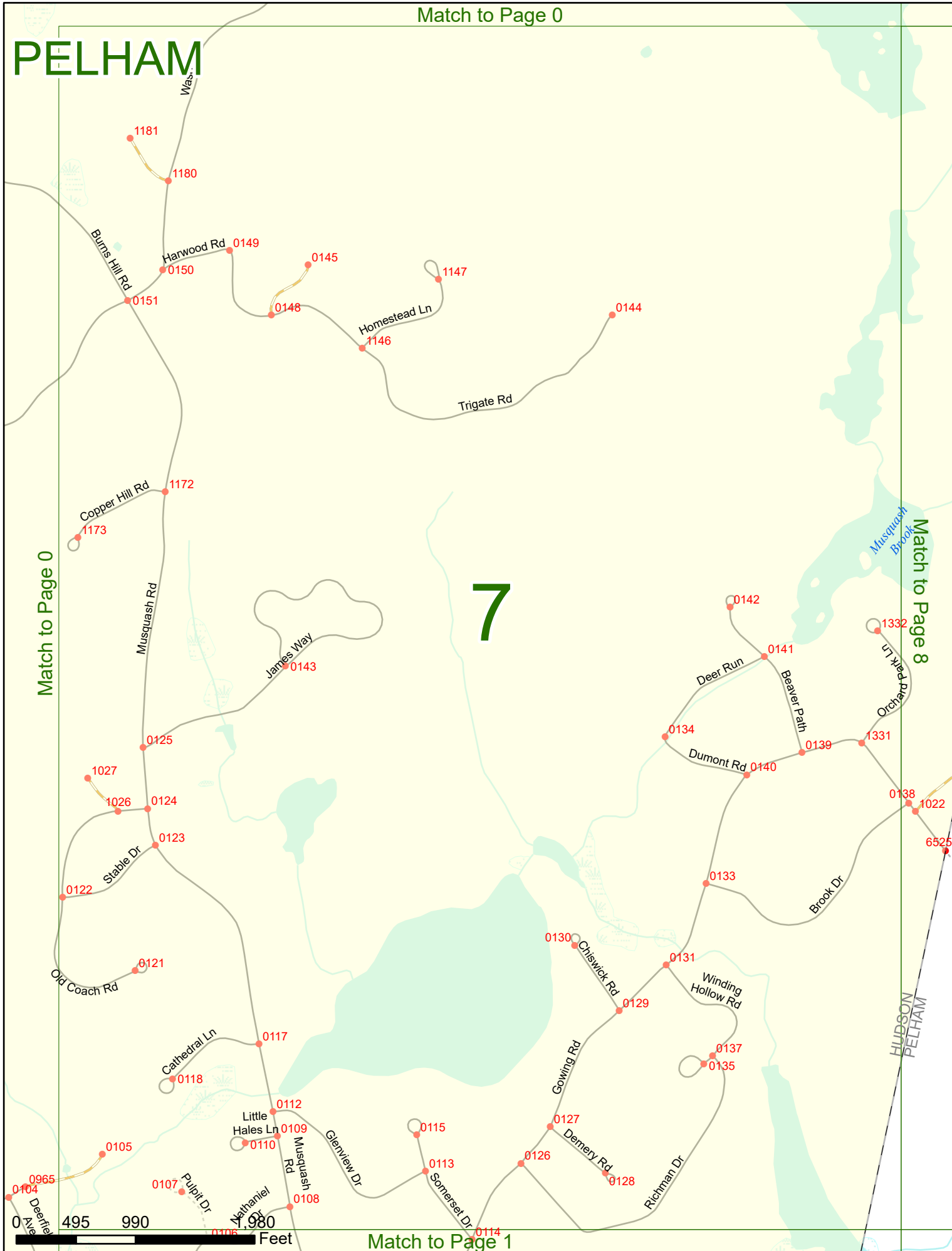
PELHAM

7

Match to Page 0

Match to Page 8

Match to Page 1



HUDSON
PELHAM

Musquash
Brook

Was...

Burns Hill Rd

Harwood Rd

Homestead Ln

Trigate Rd

Copper Hill Rd

Musquash Rd

James Way

Deer Run

Beaver Path

Dumont Rd

Stable Dr

Brook Dr

Old Coach Rd

Cathedral Ln

Little Hales Ln

Musquash Rd

Glenview Dr

Somerset Dr

Gowling Rd

Demery Rd

Richman Dr

Chiswick Rd

Winding Hollow Rd

Orchard Park Ln

Deerfield Ave

Pulpit Dr

Mathian Dr

0114

0104

0965

0107

0106

0108

0110

0109

0112

0117

0115

0113

0126

0127

0128

0129

0131

0135

0137

0133

0140

0139

0138

6525

1027

1026

0124

0123

0122

0125

0143

0148

0145

0149

0150

0151

1147

1146

1144

1180

1181

1172

1173

1332

1331

1022

1332

0 495 990 Feet

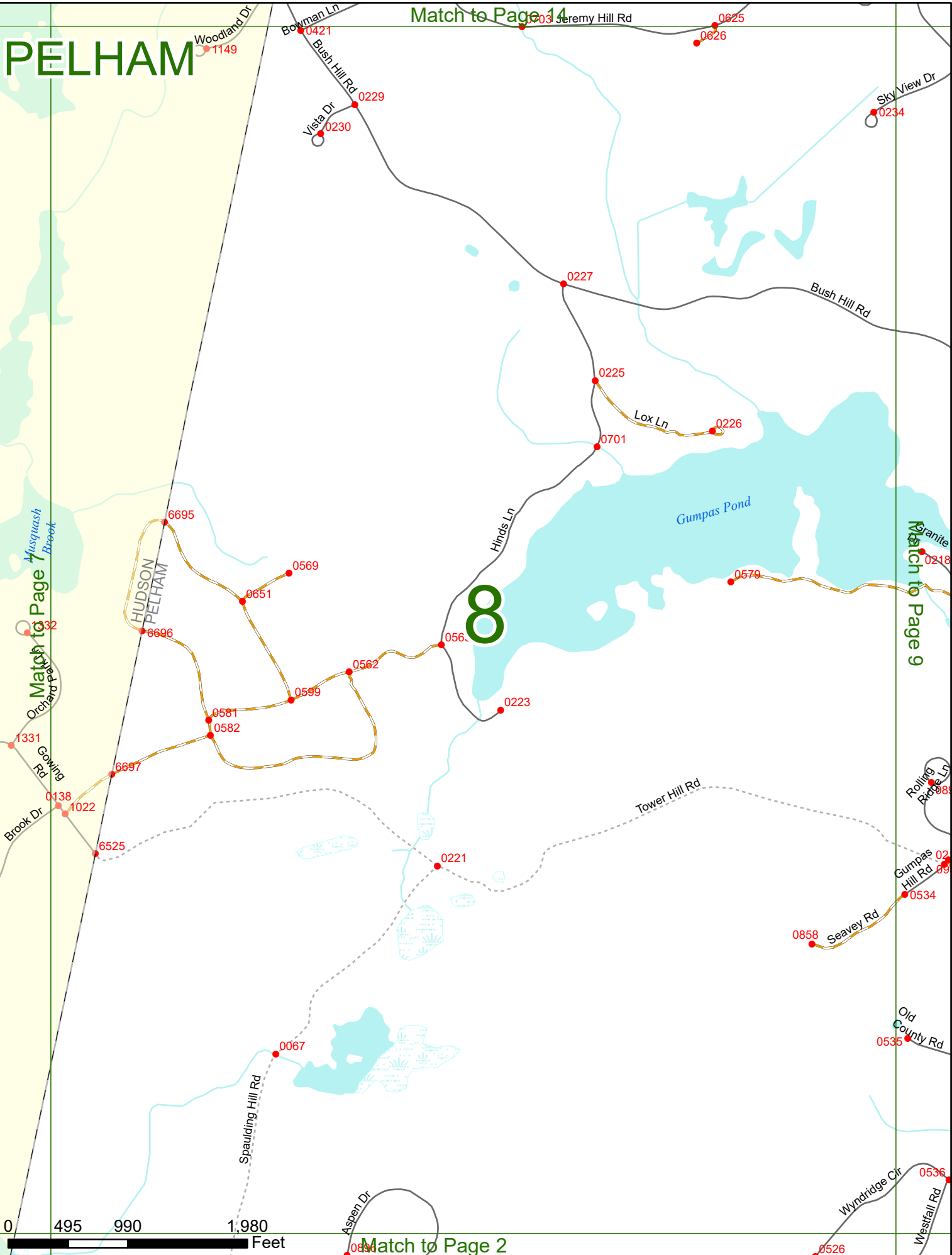
PELHAM

Match to Page 14

Match to Page 7

Match to Page 9

Match to Page 2



PELHAM

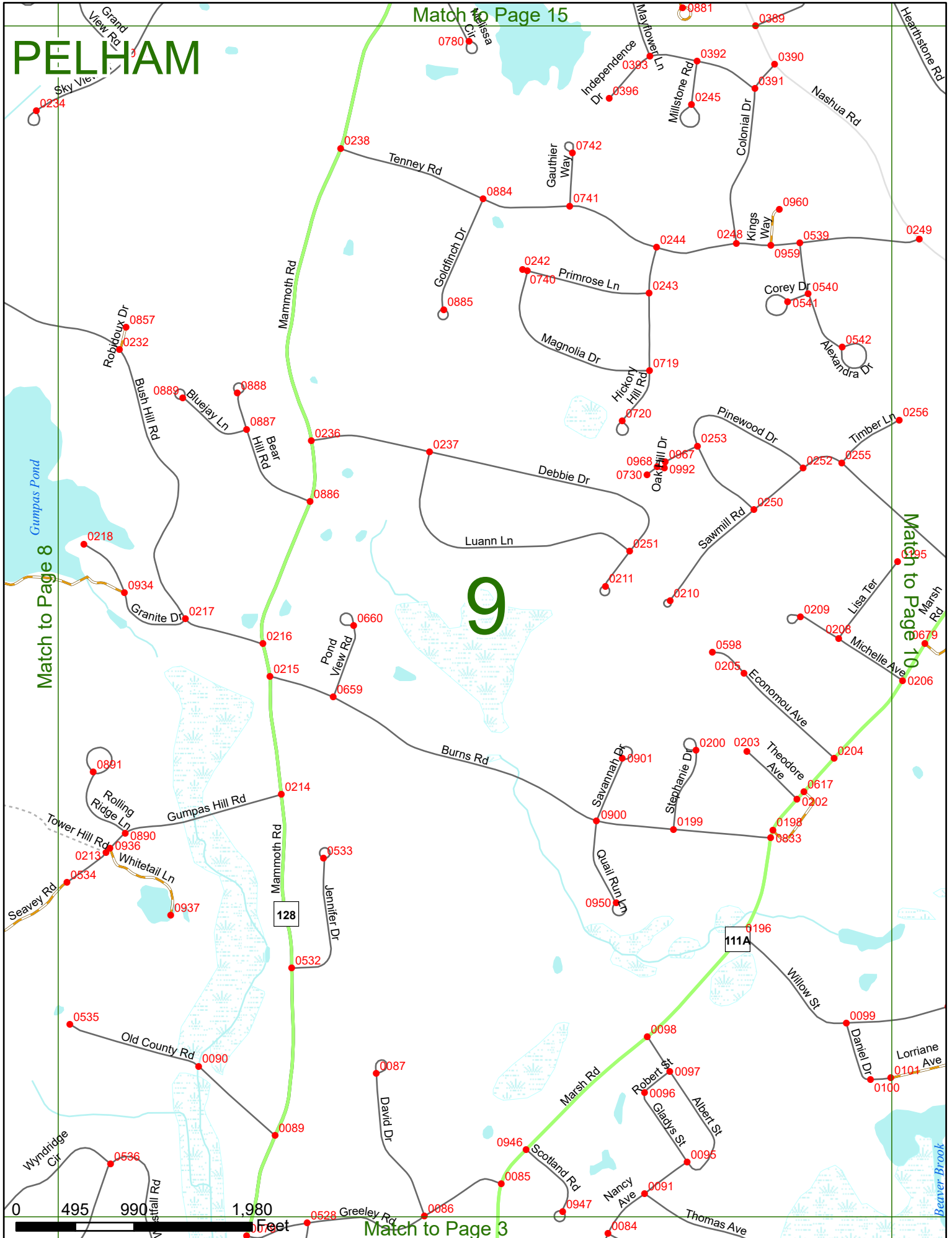
Match to Page 15

Match to Page 8

Match to Page 10

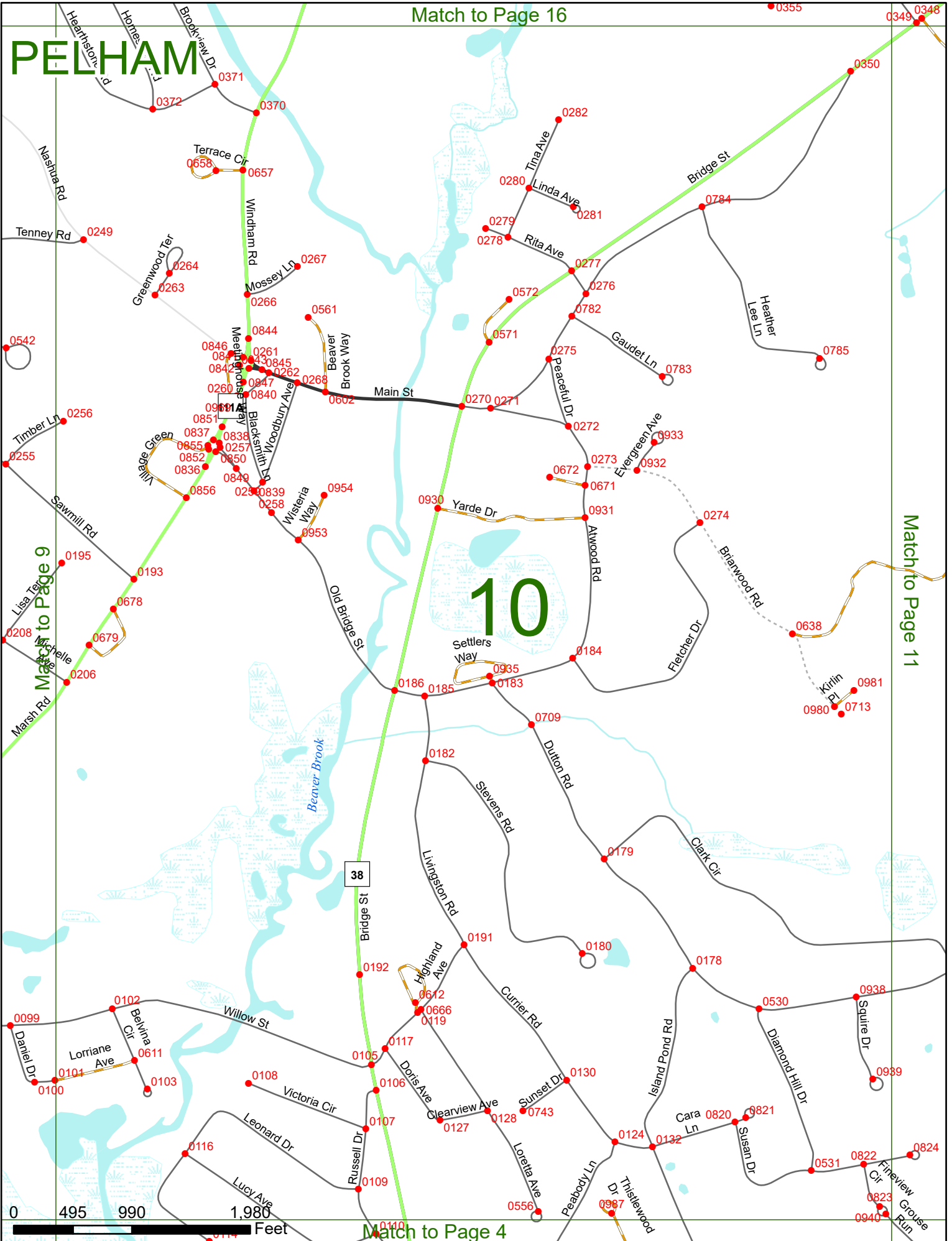
Match to Page 3

9



PELHAM


10

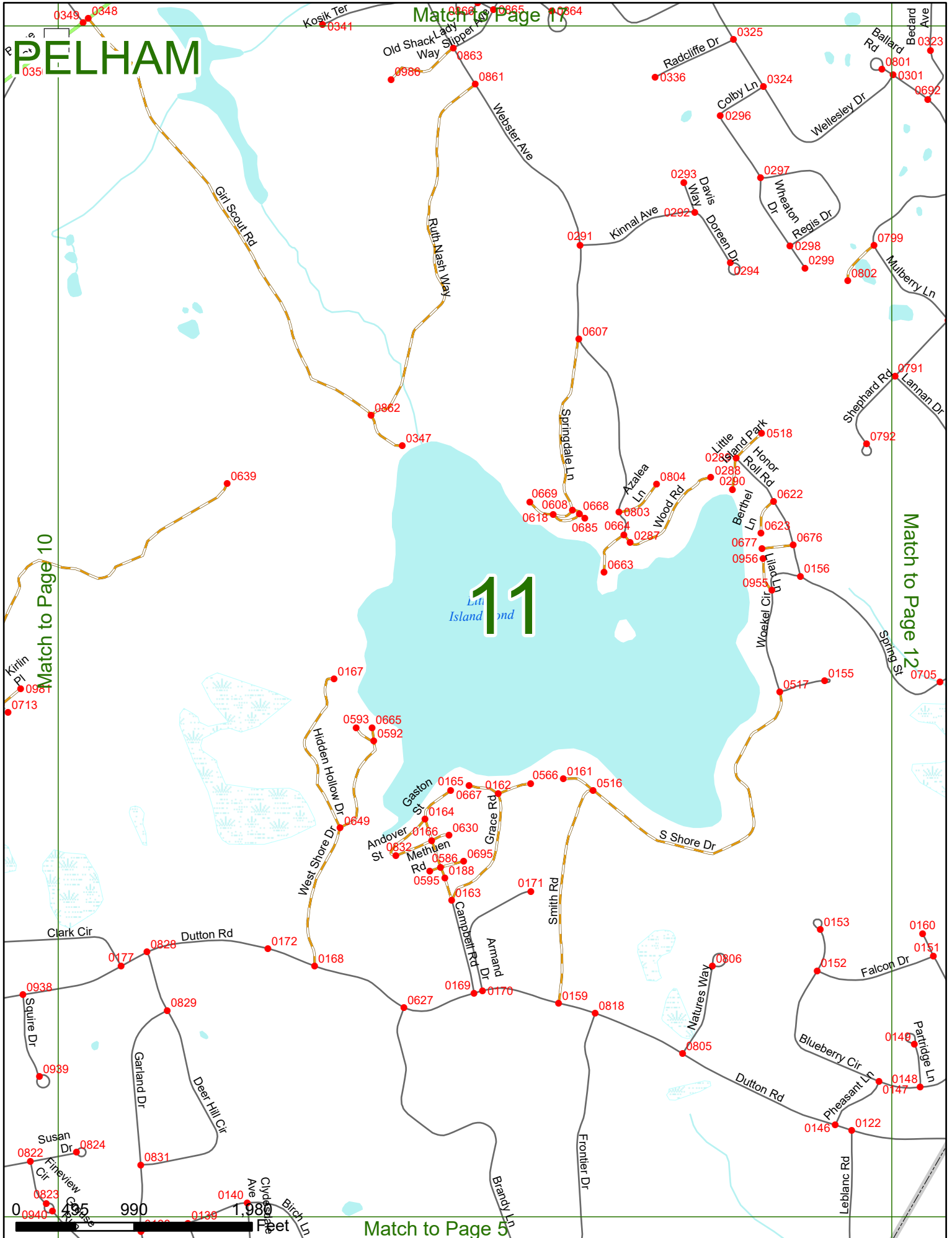


Match to Page 9

Match to Page 11

Match to Page 4





PELHAM

Match to Page 11

11
Litt Island Pond

Match to Page 12

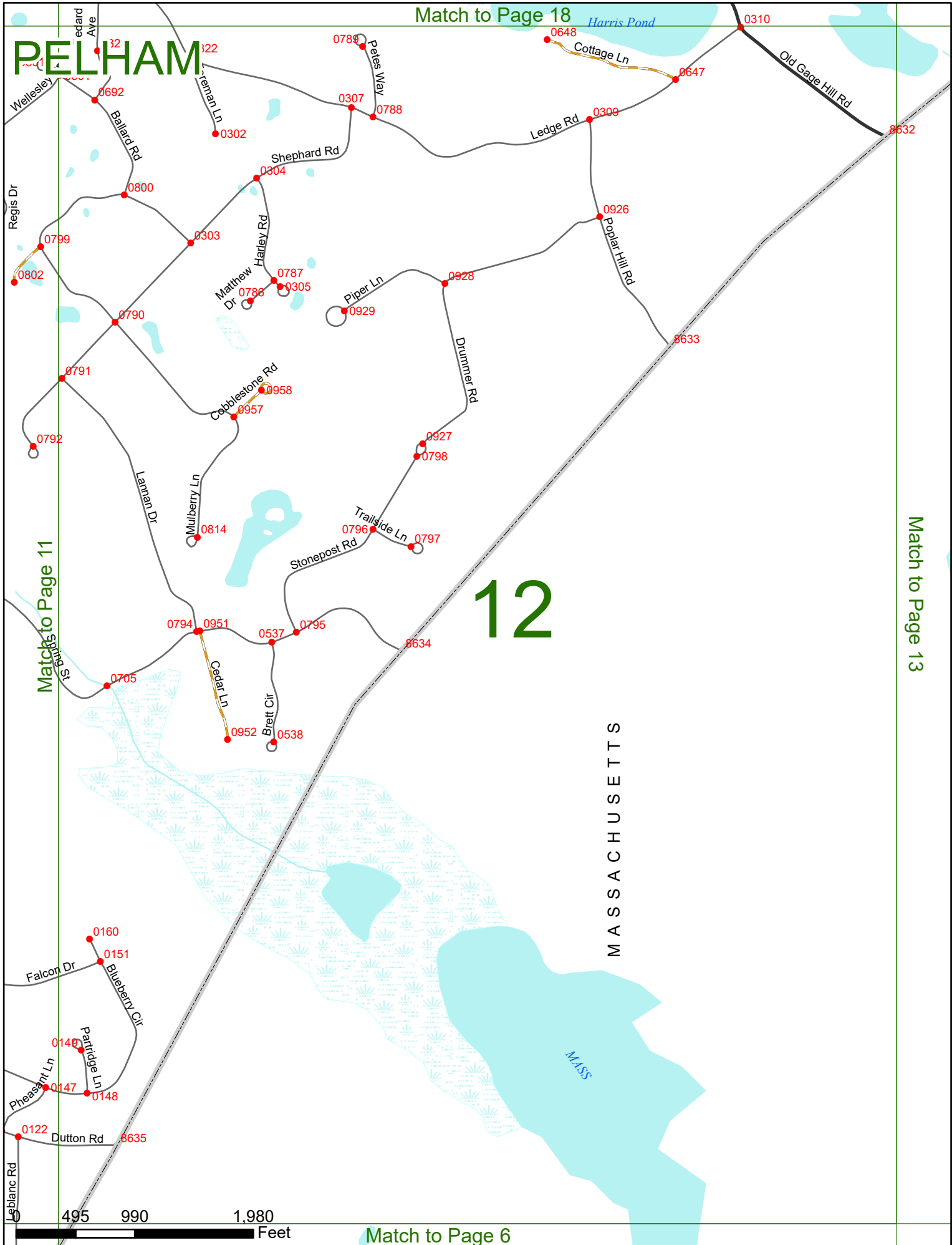
Match to Page 10

Match to Page 5



Match to Page 18

PELHAM



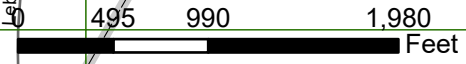
Match to Page 11

Match to Page 13

12

MASSACHUSETTS

Match to Page 6



PELHAM

Old Gage Hill Rd
8632

Match to Page 12



M A S S A C H U S E T T S

13

Match to Page 0

Match to Page 21

PELHAM


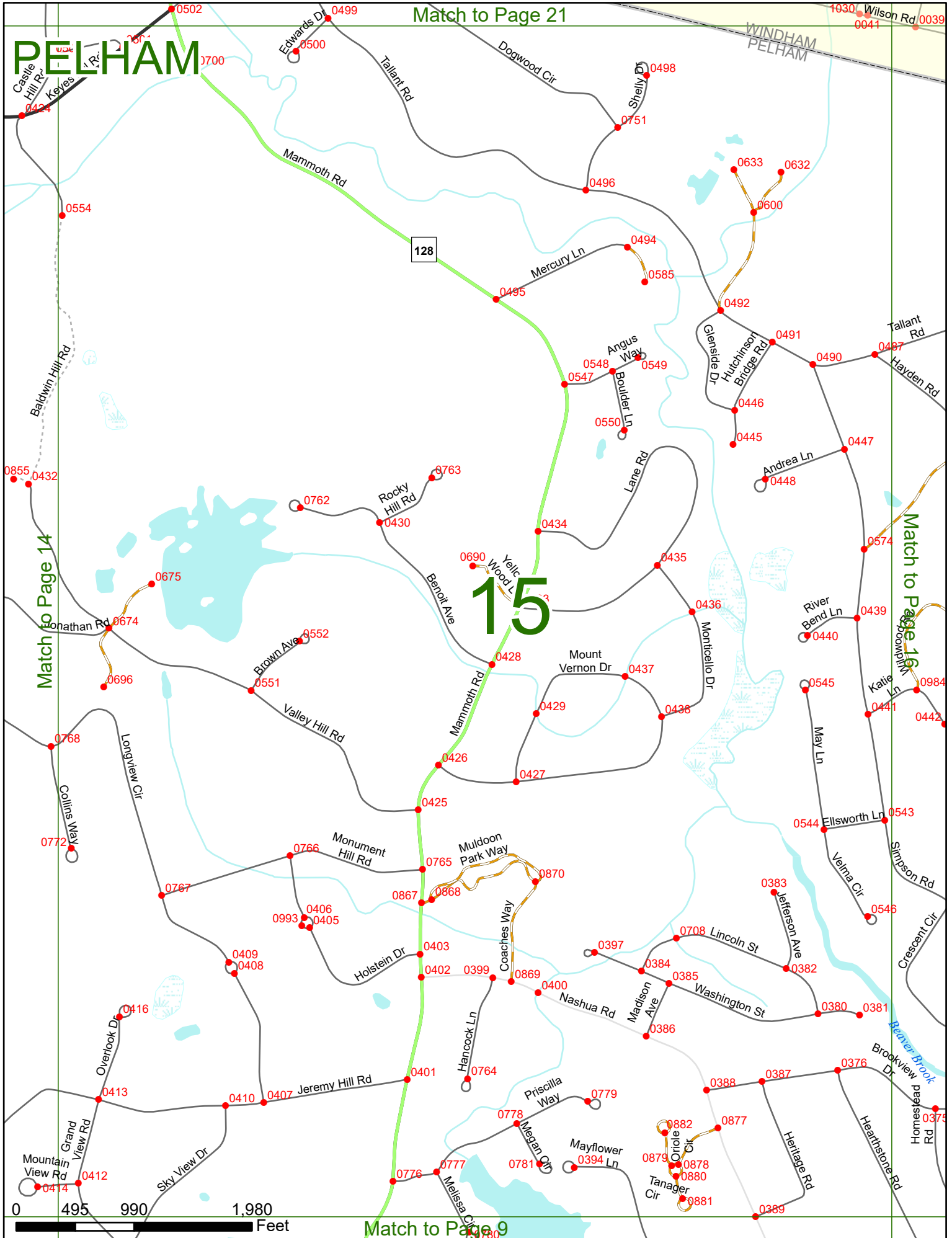
WINDHAM
PELHAM

15

Match to Page 14

Match to Page 16

Match to Page 9



PELHAM

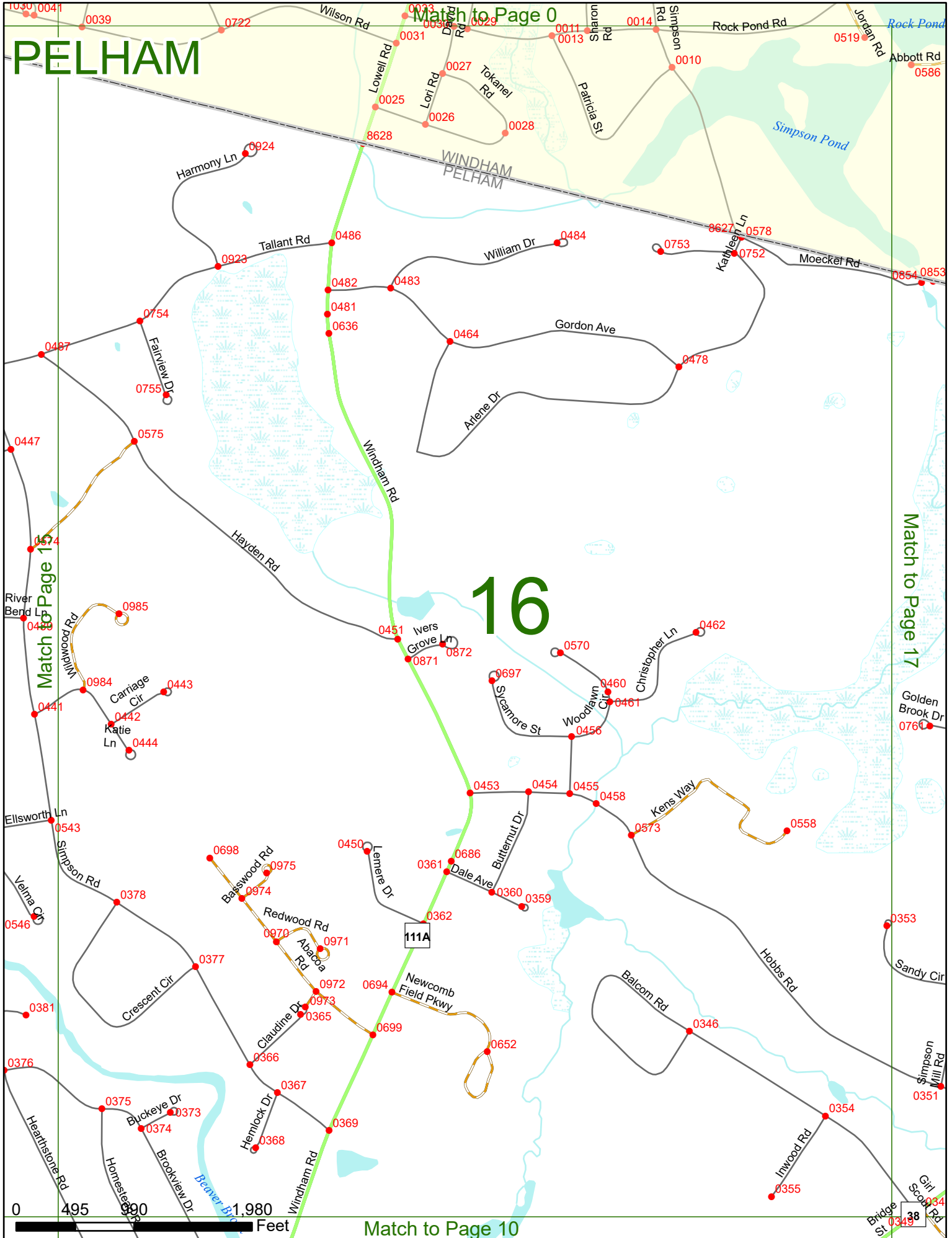
Match to Page 0

16

Match to Page 15

Match to Page 17

Match to Page 10



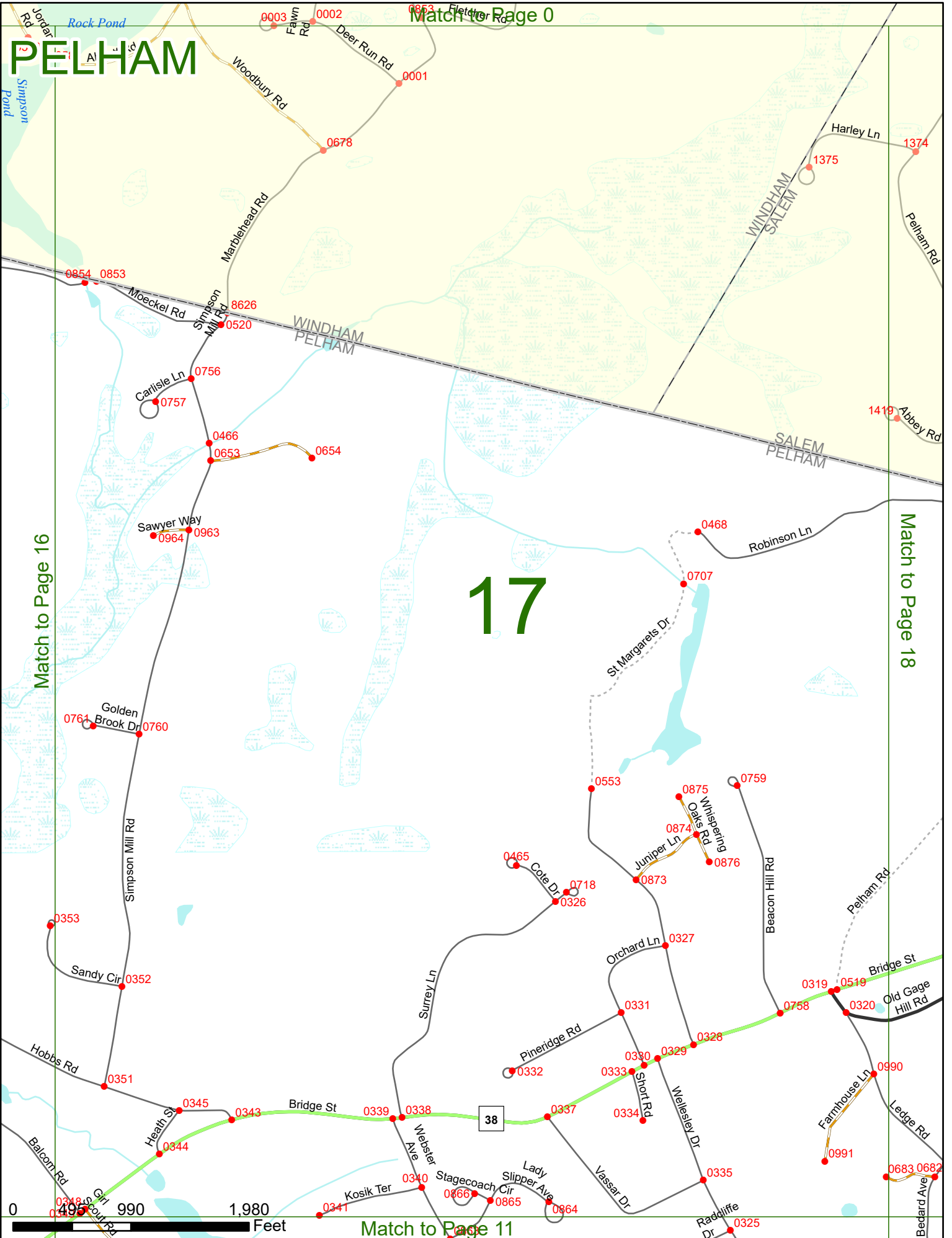
Match to Page 0

PELHAM

17

Match to Page 16

Match to Page 18



Match to Page 11

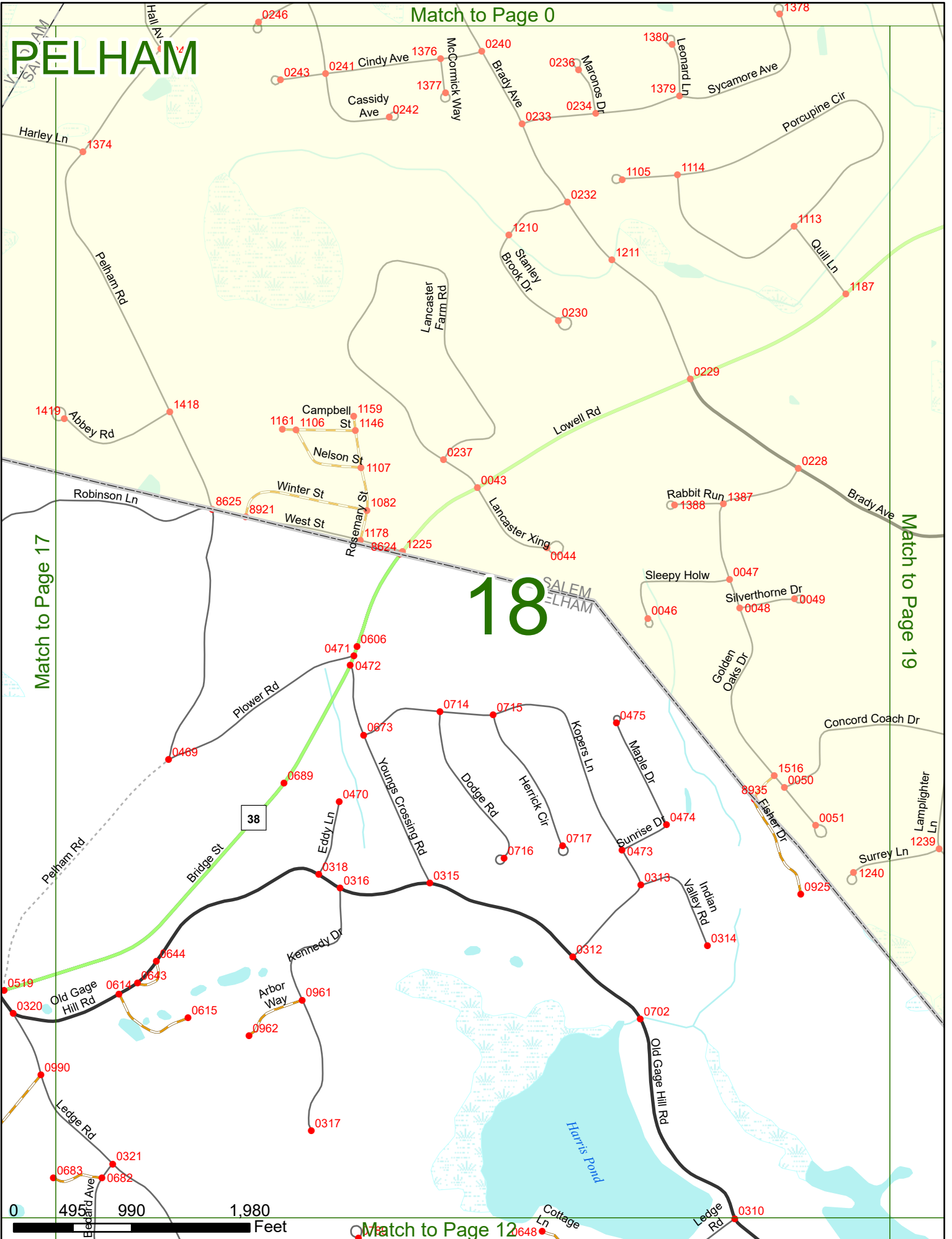
PELHAM

Match to Page 0

Match to Page 19

Match to Page 17

18



Match to Page 12

PELHAM

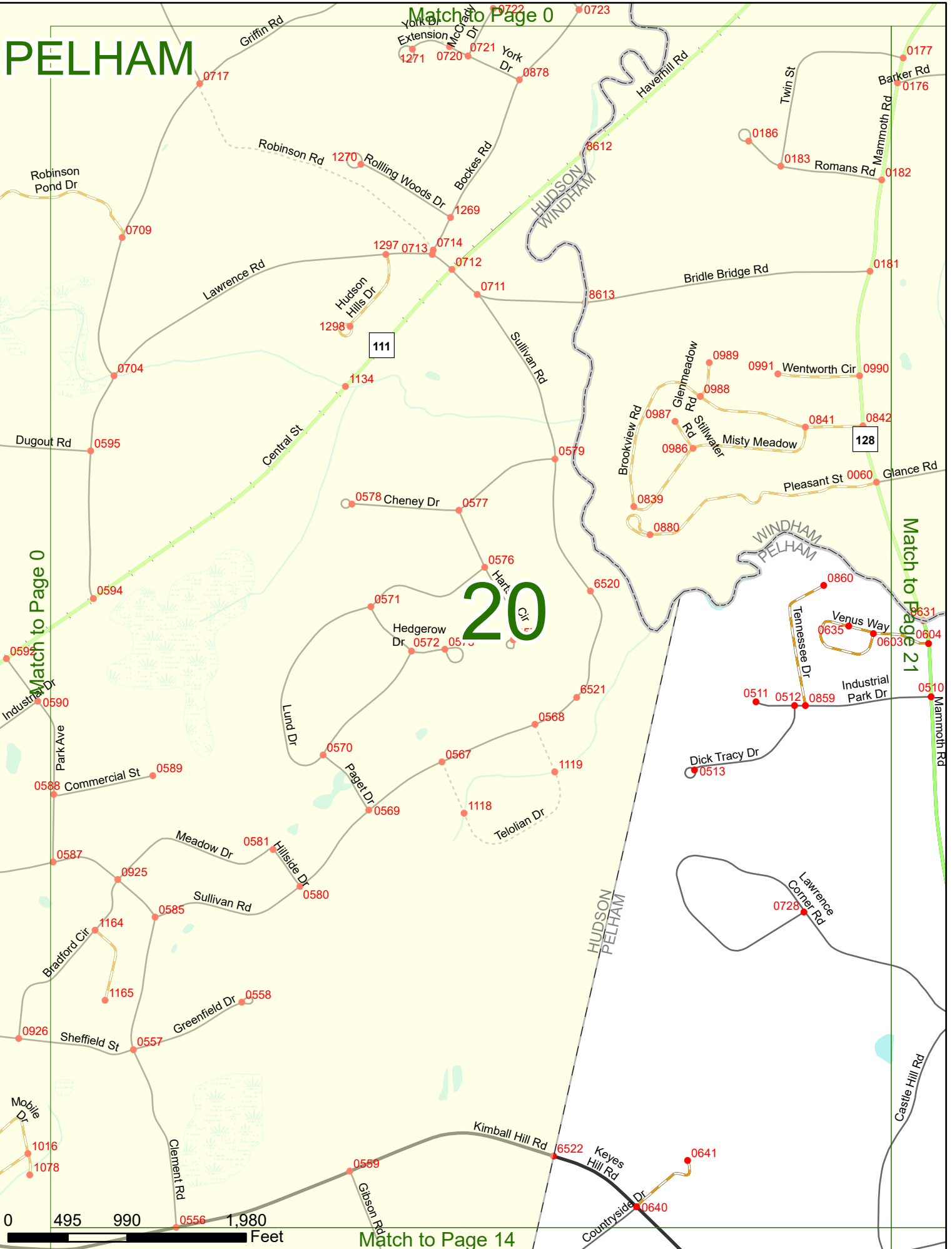
Match to Page 0

Match to Page 0

Match to Page 21

Match to Page 14

20



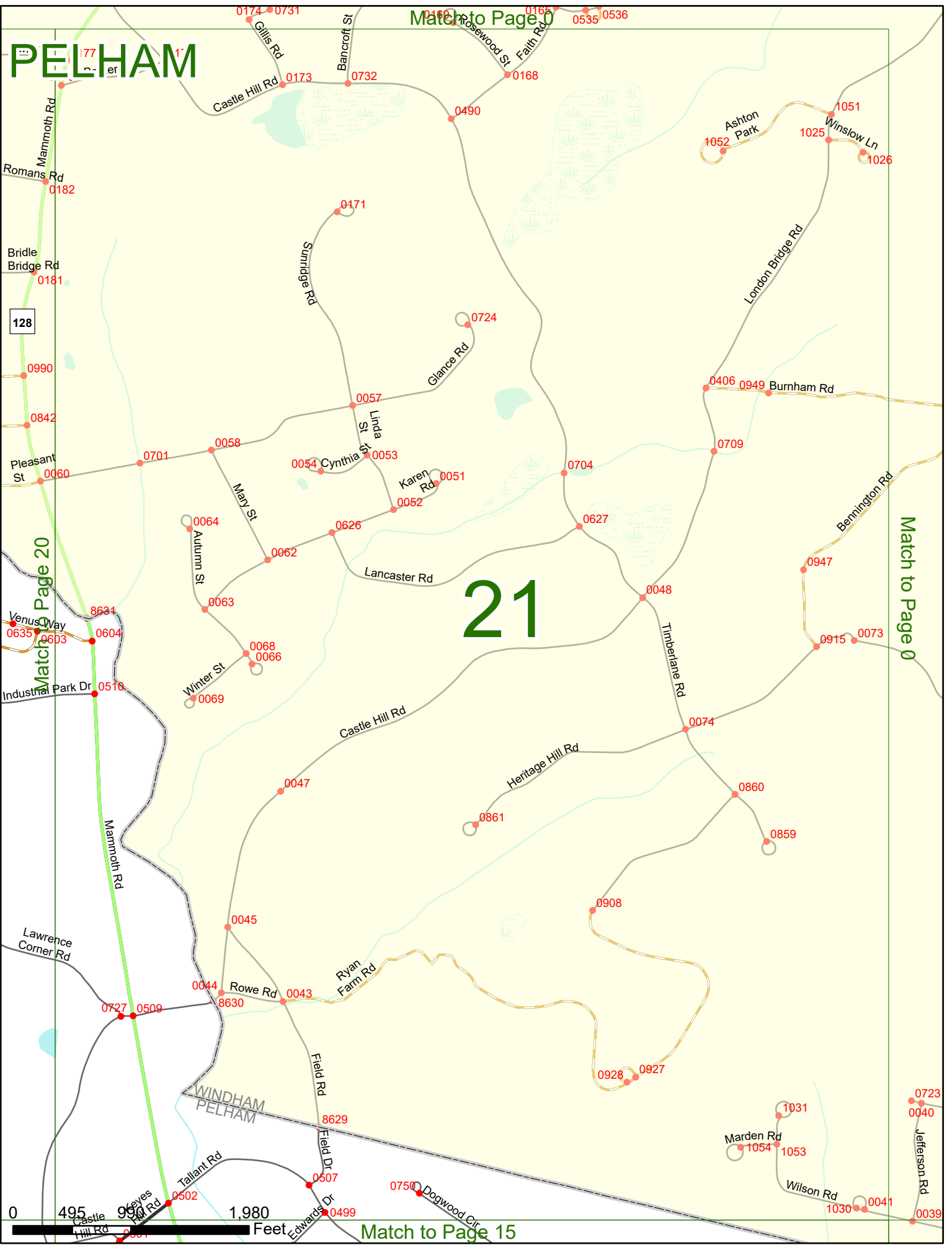
PELHAM

Match to Page 0

21

Match to Page 0

Match to Page 15



128

0 495 990 1,980 Feet