

















Maps and data sets are not guaranteed to be free from errors and omissions. Data is in a constant state of update and correction by various groups and agencies. Information displayed on this map is the best available at the time of publication.

2025 Nodal Reference Bookmap

LEGEND

| | | | |
|---|--|---|--|
| Divided Highway Limited Access | Turnpike Toll Road | U.S. Route | N.H. Route |
|  |  |  |  |
| State Roads (Carries NO Route Number) | Local Roads | Class 6 Roads (Not Maintained) | Private Roads |
|  | |  | |
|  | State Line |  | Lakes & Ponds |
|  | County Line |  | State Parks |
|  | Town Line |  | National & State Forests |
|  | Rivers & Streams |  | Reference Nodes |

NHDOT will accept crash locations based on the State of NH Uniform Police Traffic Accident Report.

Crash occurred on:

Option 1 Street Address
 123 Main Street

Option 2 Route No and/or Distance from NESW Intesecting Road, Bridge,
 Street name Intersecting Street Town/County line
 Main Street 500 E Oak Street

Option 3 First Node Distance from First Node Second Node
 515 212 632

Option 4 Route No and/or Mile Marker on Interstate Only NESW Mile (Marker)
 Street name
 189S 700 feet S 36.8

Option 3 – Example

Street Name Loudon Road
First Node 803
Distance from First Node 318 Ft
Second Node 813



ODELL

Match to Page 5

ODELL
STRATFORD

ODELL
STARK

STRATFORD
STARK

*Nash Stream
Forest*

1

Match to Page 0

Match to Page 2

0 495 990 1,980 Feet

Match to Page 0

Summer
Club Rd

Match to Page 6

ODELL

ODELL
STARK

*Nash Stream
Forest*

2

Match to Page 1

Match to Page 3

0 495 990 1,980 Feet

Match to Page 0

Match to Page 7

ODELL

ODELL
STARK

Nash Stream
Fol
3

Match to Page 2

Match to Page 4

0 495 990 1,980 Feet

Match to Page 0

Mountain
View Rd

Match to Page 8

ODELL

ODELL
STARK

Match to Page 3

*Nash Stream
Forest*

4

Match to Page 0

0112

0021

6027

6028

DUMMER
STARK

Sullivan Rd

Paris Rd

6032


0095

Leighton
Meadow Rd

0093

Bell Hill Rd

Mountain View Rd



Match to Page 0

Match to Page 10

ODELL

Match to Page 0

ODELL
STRATFORD

Nash Stream
Forest **5**

Match to Page 6

0 495 990 1,980 Feet

Match to Page 1

ODELL

Match to Page 5

Match to Page 7

Long Mountain
Pond

Nash **6** team
Forest

0 495 990 1,980 Feet

Match to Page 2

Match to Page 12

ODELL

Match to Page 6

*Nash Stream
Forest*

7

Match to Page 8

0 495 990 1,980 Feet

Match to Page 3

Match to Page 13

ODELL

Match to Page 7

8

ODELL
DUMMER

Match to Page 0

0 495 990 1,980 Feet

Match to Page 4



Match to Page 14

ODELL

0107

Match to Page 0

Nash Stream
Forest 9

ODELL
STRATFORD

Match to Page 10

West Side Rd

Nash Stream Rd

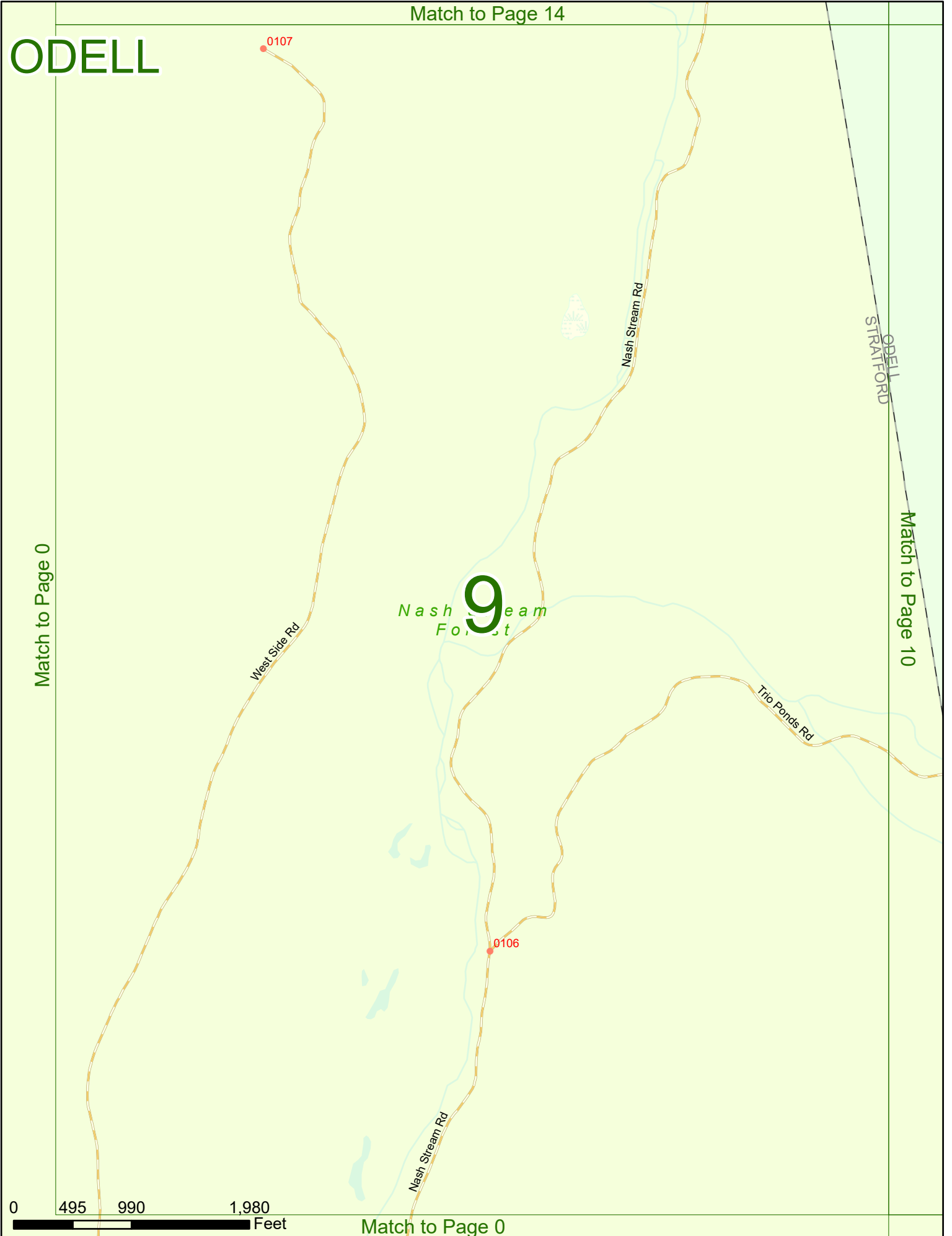
Trio Ponds Rd

0106

Nash Stream Rd

0 495 990 1,980 Feet

Match to Page 0



ODELL

Nash Stream
10
Forest

Whitcomb
Pond


Match to Page 11

Match to Page 9

ODELL
STRATFORD

Trio Ponds Rd

6270




Match to Page 5

ODELL



Match to Page 10

Match to Page 12



Match to Page 17

ODELL


Trio Ponds

12

*Nash Stream
Forest*

Match to Page 11

Match to Page 13



Match to Page 7

ODELL

Match to Page 12

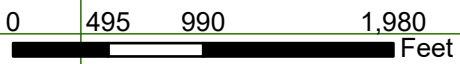
13

ODELL
MILLSFIELD

MILLSFIELD
DUMMER

Match to Page 0

ODELL
DUMMER



ODELL

Match to Page 19

Dam Rd
0108 0109

Match to Page 0

Nash Stream
Forest

14

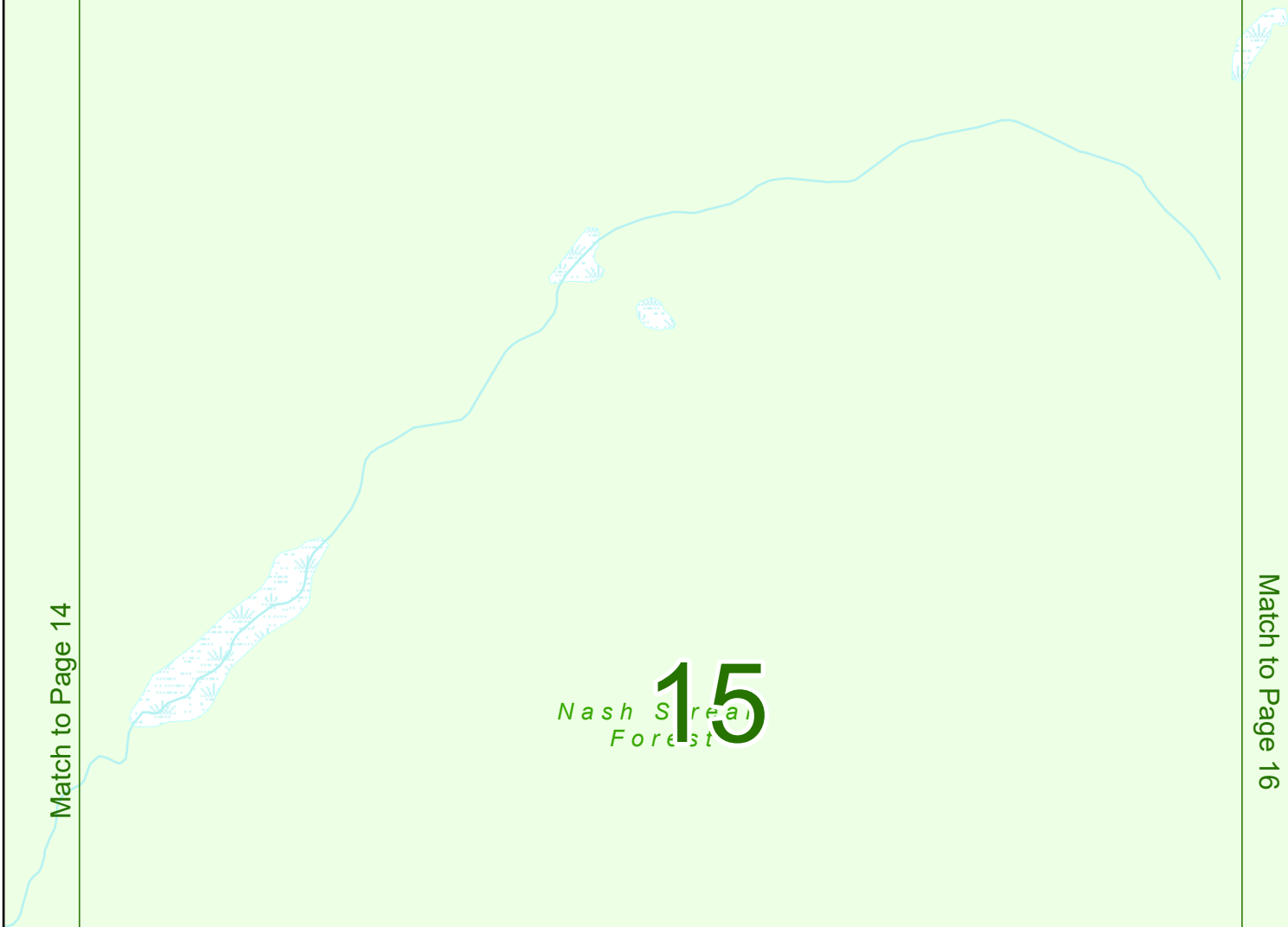
ODELL
STRATFORD

Match to Page 15

0 495 990 1,980 Feet

Match to Page 9

ODELL




Nash Stream
Forest

15

Match to Page 14

Match to Page 16



Match to Page 10

ODELL



Match to Page 15

Match to Page 17

Nash Stream
Forest

16



ODELL

Match to Page 16

*Cash Stream
Forest*

17

Match to Page 18



Match to Page 23

ODELL

Match to Page 17

18

ODELL
MILLSFIELD

Match to Page 0

0 495 990 1,980 Feet

Match to Page 13

ODELL

Match to Page 24

Match to Page 0

Match to Page 20


19

Nash Stream Forest

Nash Bog Pond

Nash Stream Rd 6271

Dam Rd 0108 0109



Match to Page 14

Match to Page 25


ODELL

Match to Page 19

Match to Page 21

Nash Serial
Foot 20

Nash Bog Pond




Match to Page 15

ODELL

Match to Page 20

Match to Page 22

Nash Stream
Foot **21**




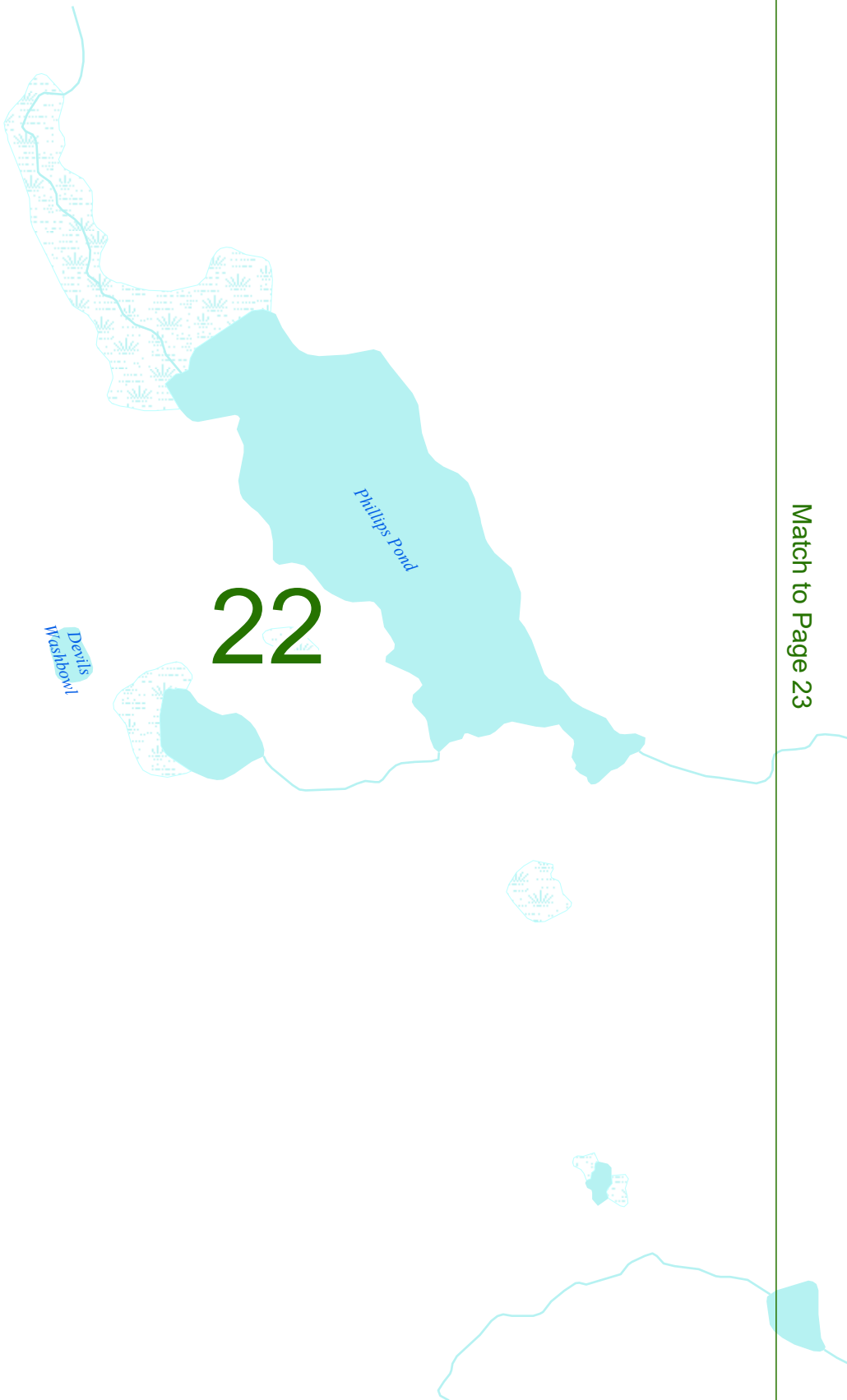
Match to Page 16

ODELL

Match to Page 21

North Stream
Forest

Match to Page 23



Match to Page 28

ODELL

23

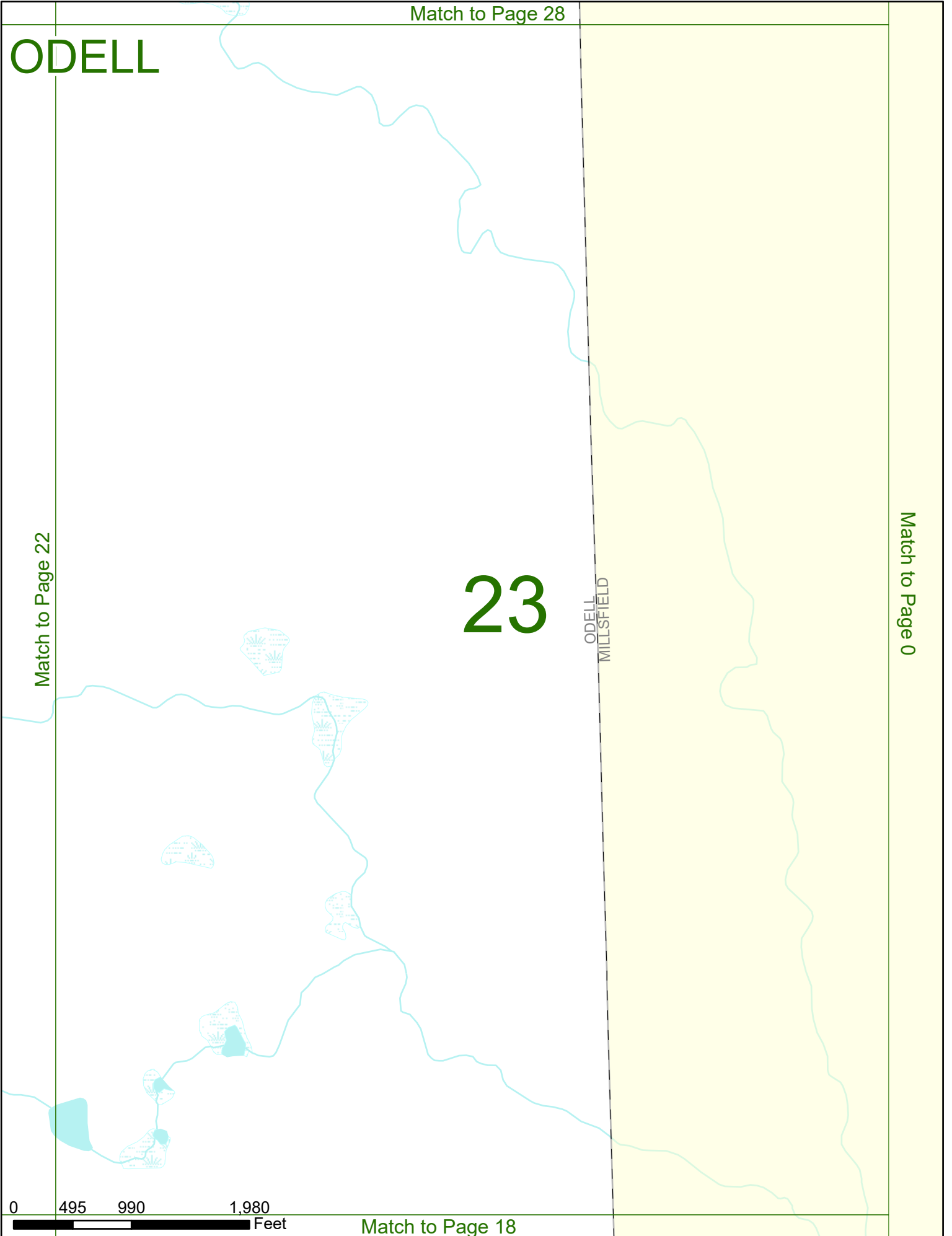
ODELL
MILLSFIELD

Match to Page 22

Match to Page 0

0 495 990 1,980 Feet

Match to Page 18



ODELL

Match to Page 0

Cranberry Bog Rd 03

Moran Notch Rd

0395

6278

COLUMBIA
ODELL

COLUMBIA
STRATFORD

24

Match to Page 25

ODELL
STRATFORD

Nash Stream
Forest

0 495 990 1,980 Feet

Match to Page 19

Match to Page 0

ODELL

Inberry Rd
0328

COLUMBIA
ODELL

Match to Page 24

Match to Page 26

25

*Nash Stream
Forest*

0 495 990 1,980 Feet

Match to Page 20

Match to Page 0

ODELL

COLUMBIA
ODELL

26
*Nash Stream
Forest*

Match to Page 25

Match to Page 27

0 495 990 1,980 Feet

Match to Page 21

Match to Page 0

ODELL

COLUMBIA
ERVINGS LOCATION

COLUMBIA
ODELL

*Nash Stream
Forest*

27

ERVINGS LOCATION
ODELL

Match to Page 26

Match to Page 28

0 495 990 1,980 Feet

Match to Page 22

Match to Page 0

ODELL

28

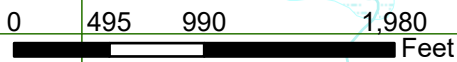
Match to Page 27

Match to Page 0

ERVINGS LOCATION
ODELL

MILLSFIELD
ERVINGS LOCATION

ODELL
MILLSFIELD



Match to Page 23