



Maps and data sets are not guaranteed to be free from errors and omissions. Data is in a constant state of update and correction by various groups and agencies. Information displayed on this map is the best available at the time of publication.

# 2025 Nodal Reference Bookmap

## LEGEND



NHDOT will accept crash locations based on the State of NH Uniform Police Traffic Accident Report.

Crash occurred on:

**Option 1**     Street Address  
                   123 Main Street

**Option 2**     Route No and/or     Distance from             NESW             Intesecting Road, Bridge,  
                   Street name             Intersecting Street                                     Town/County line  
                   Main Street                     500                     E                     Oak Street

**Option 3**     First Node                     Distance from First Node                     Second Node  
                   515                                     212                                     632

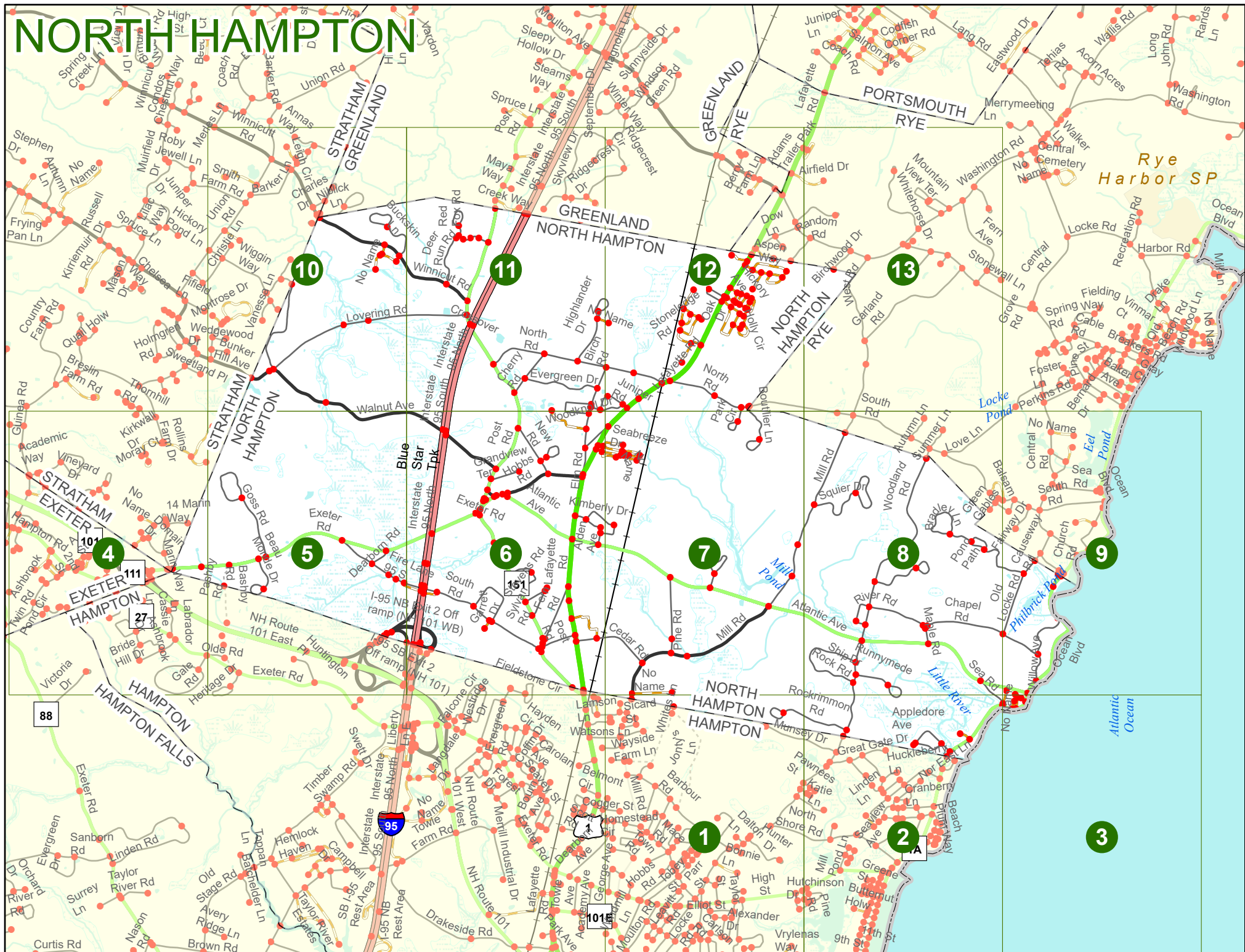
**Option 4**     Route No and/or             Mile Marker on Interstate Only             NESW             Mile (Marker)  
                   Street name  
                   189S                                     700 feet                                     S                     36.8

**Option 3 – Example**

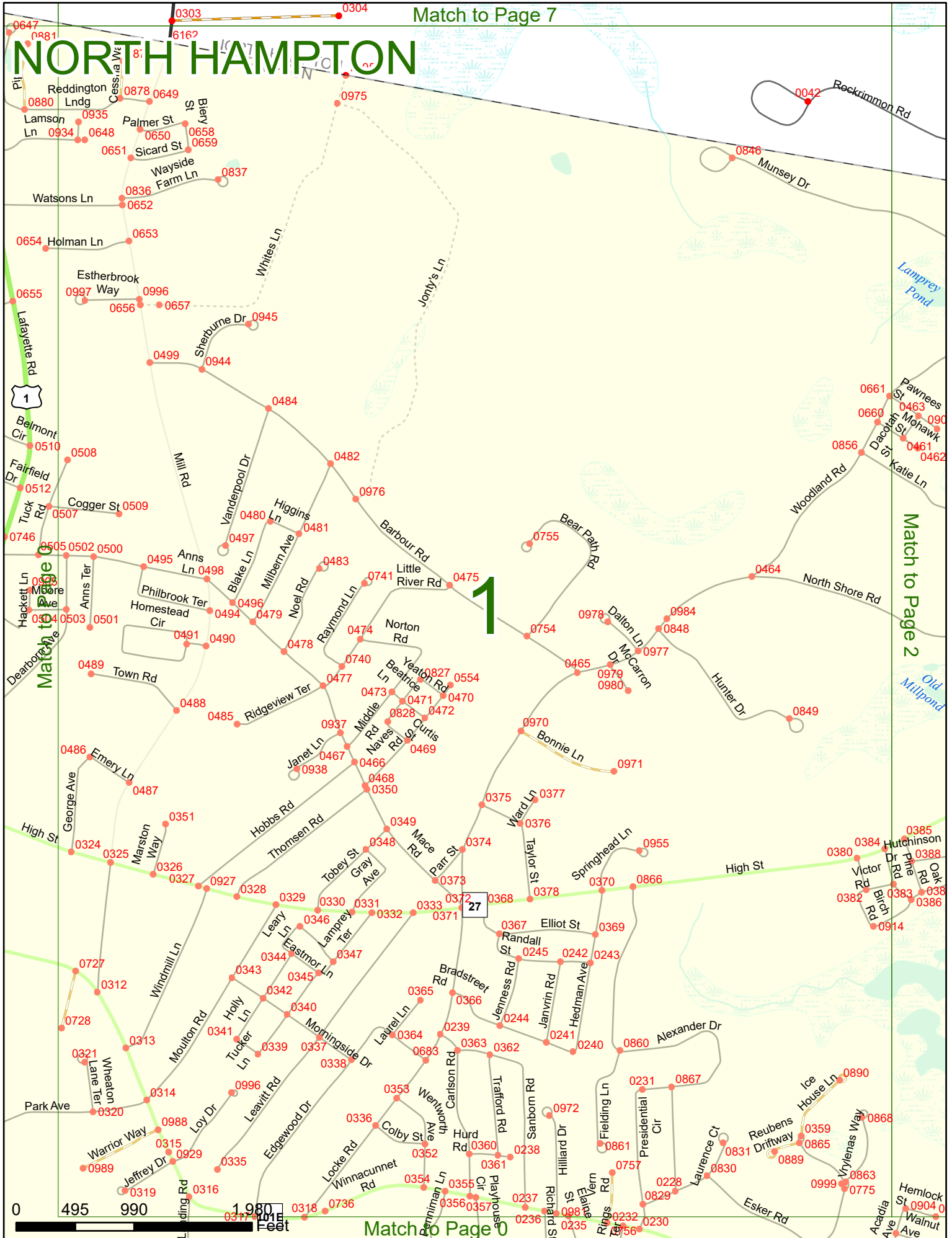
Street Name                     Loudon Road  
First Node                             803  
Distance from First Node             318 Ft  
Second Node                             813



# NORTH HAMPTON



# NORTH HAMPTON

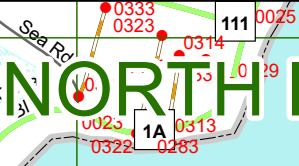






Match to Page 9


# NORTH HAMPTON



Match to Page 2



Match to Page 0



Match to Page 0

# NORTH HAMPTON

Match to Page 0

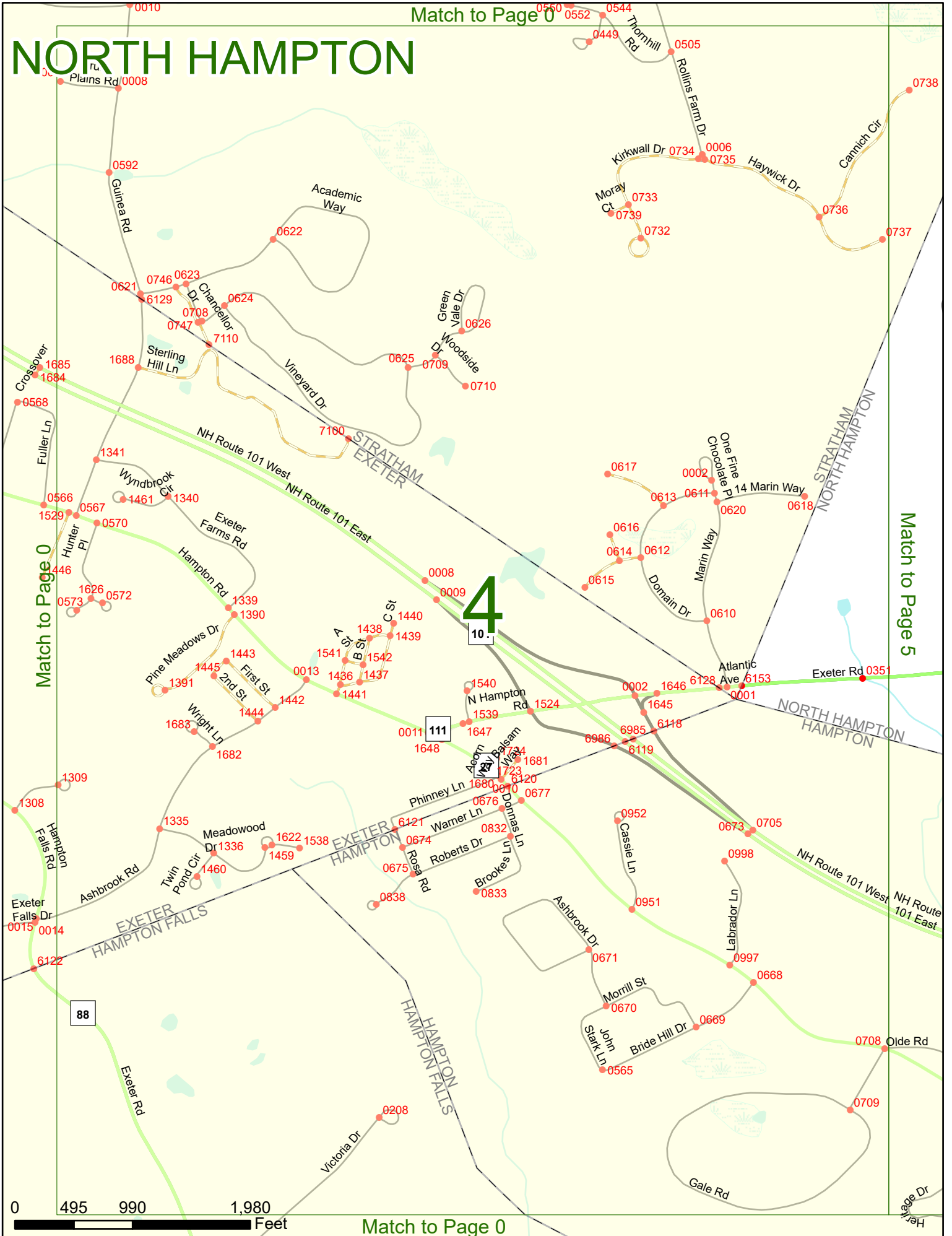
Match to Page 0

Match to Page 5

# 4

Match to Page 0

0 495 990 1,980 Feet





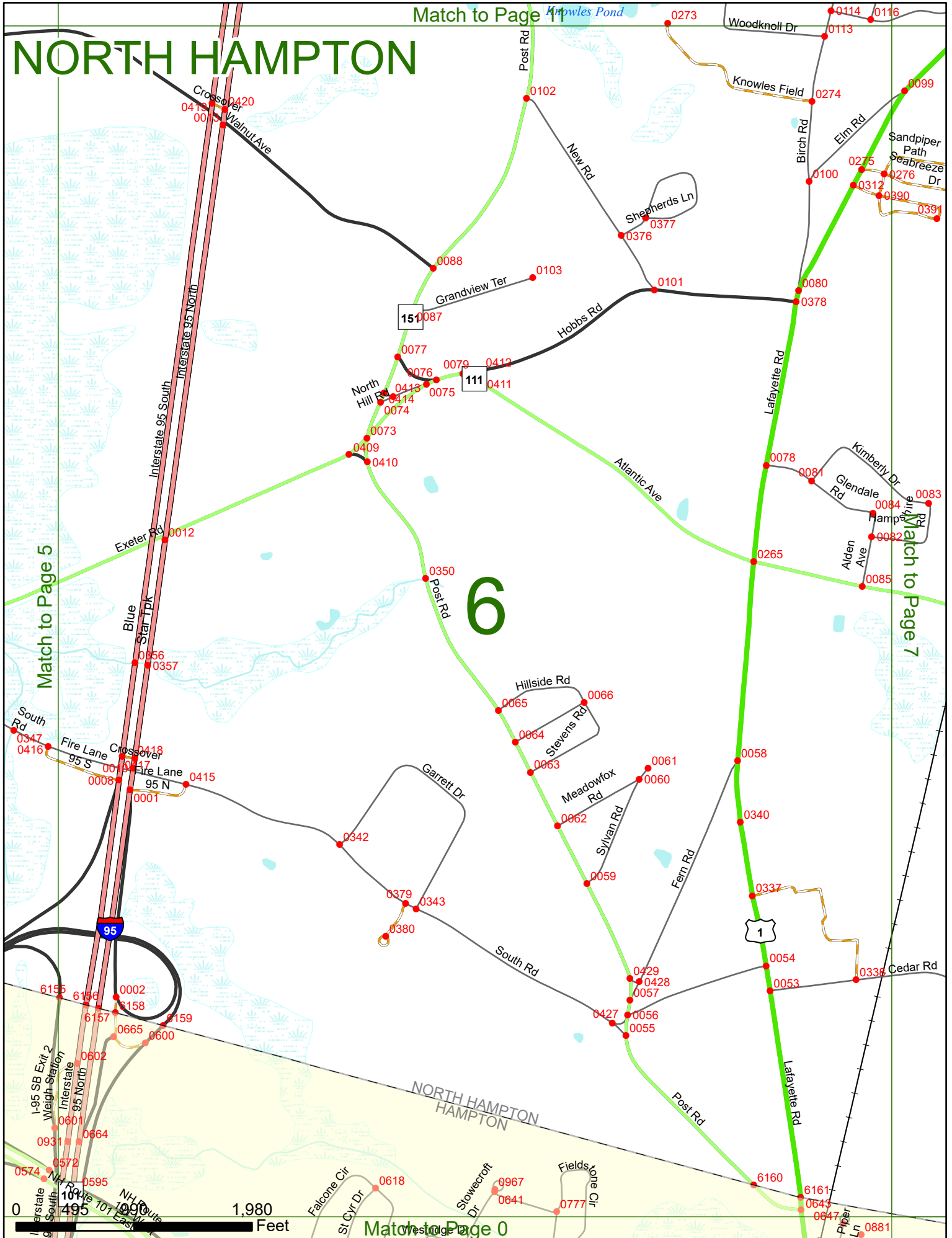


# NORTH HAMPTON

# 6

Match to Page 5

Match to Page 7

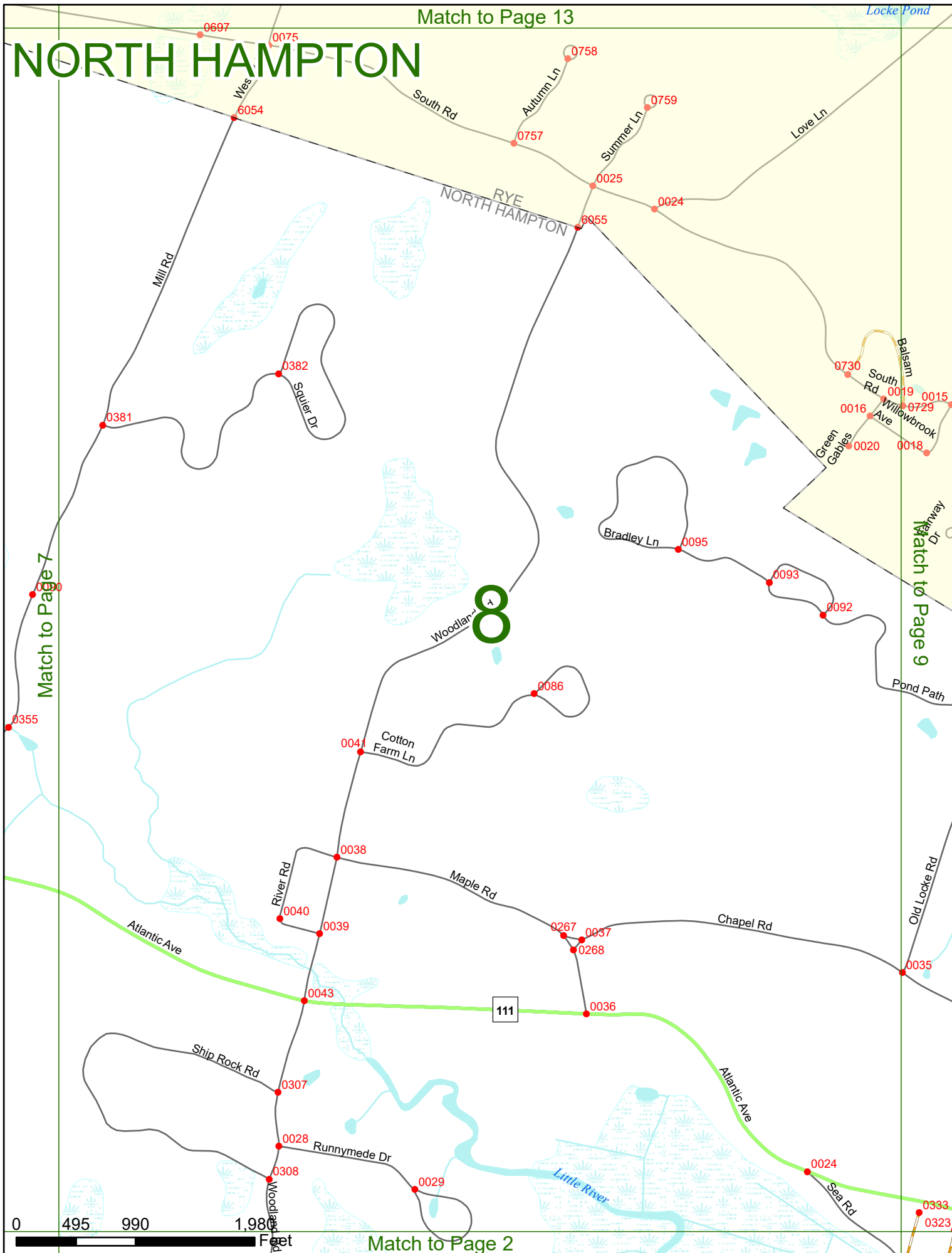


1,980 Feet

0



# NORTH HAMPTON



Match to Page 7

Match to Page 9

Match to Page 2

0 495 990 1,980 Feet

111

8

0697 0075

6054

0758

0759

0757

0025

0024

0055

0382

0381

0730

0019

0015

0016

0729

0020

0018

0095

0093

0092

0086

0041

Cotton Farm Ln

0038

0040

0039

0267

0037

0268

Chapel Rd

0035

Old Locke Rd

Atlantic Ave

111

0036

Ship Rock Rd

0307

0028

0308

Runnymede Dr

0029

Atlantic Ave

0024

Sea Rd

0333

0323

Little River

Mill Rd

Vies

South Rd

Autumn Ln

Summer Ln

Love Ln

Sailer Dr

Woodlark Rd

Balsam

South Rd

Green Cables

Willowbrook Ave

Pinchway Dr

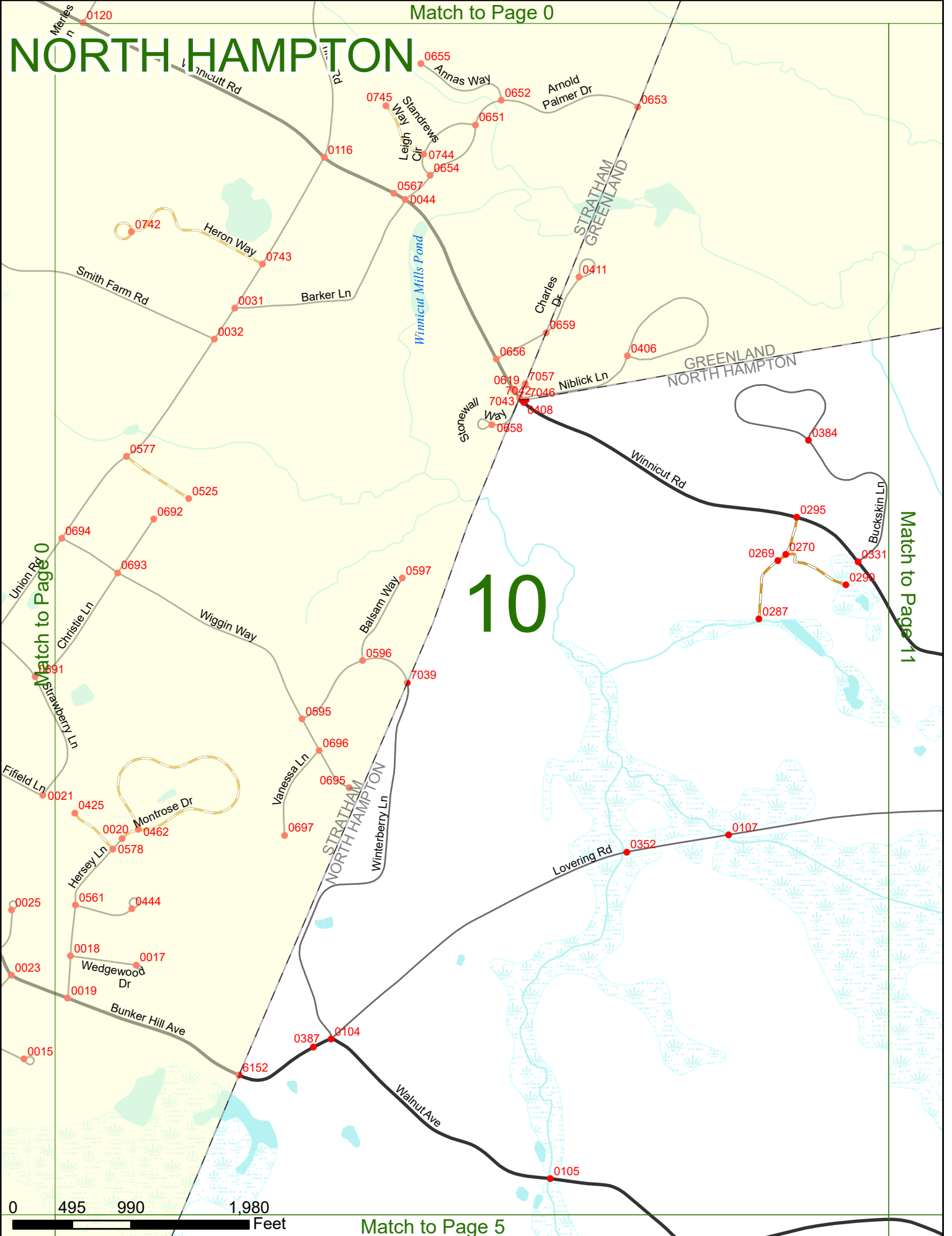
Pond Path



# NORTH HAMPTON

Match to Page 0

# 10

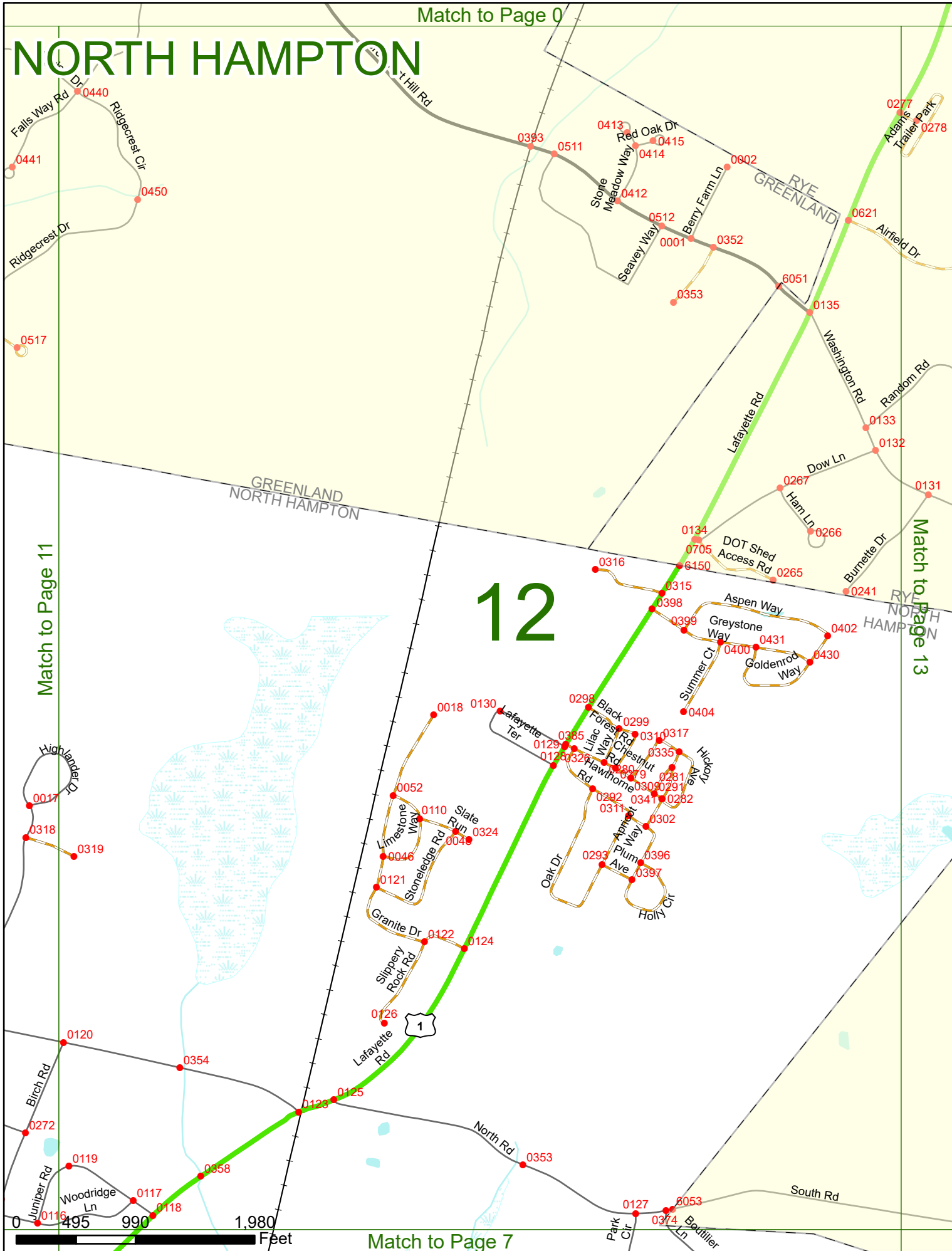






Match to Page 0

# NORTH HAMPTON



# 12

Match to Page 11

Match to Page 13

Match to Page 7

0 495 990 1,980 Feet

# NORTH HAMPTON

0136

0277  
0278  
Alvina  
Trailer Park

0621  
0622  
Airfield Dr

0727

Washington Rd

Mountain  
View Ter

0113

Hunters Run  
0115

0123 0122  
Blueberry Ln

0120

Whitehorse Dr

0726

0133  
0132  
Random Rd  
Dow Ln

0028

Fern Ave

0131  
Burnette Dr

Washington Rd

0128

# 13

0126 0646  
0645

0124

Majorie  
Way  
0745

0744

0119

0117

0118  
Stonewall Ln

Match to Page 12

Match to Page 0

NORTH HAMPTON  
RYE

West Rd

Garland Rd

Grove Rd

0078

0077

0 495 990 1,980  
Sage Rd

0697

Feet

Match to Page 8

Autumn Ln

Locke Pond

Love Ln