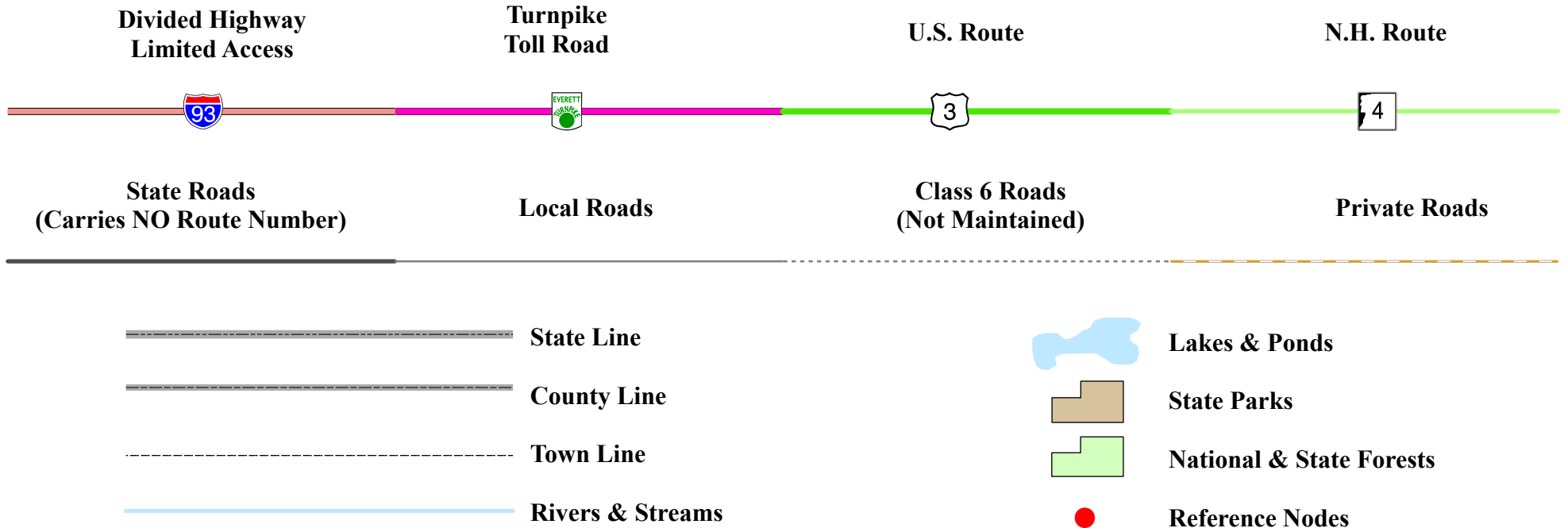




Maps and data sets are not guaranteed to be free from errors and omissions. Data is in a constant state of update and correction by various groups and agencies. Information displayed on this map is the best available at the time of publication.

# 2025 Nodal Reference Bookmap

## LEGEND



NHDOT will accept crash locations based on the State of NH Uniform Police Traffic Accident Report.

Crash occurred on:

**Option 1**     Street Address  
                   123 Main Street

**Option 2**     Route No and/or     Distance from             NESW             Intesecting Road, Bridge,  
                   Street name             Intersecting Street                                     Town/County line  
                   Main Street                     500                     E                     Oak Street

**Option 3**     First Node                     Distance from First Node                     Second Node  
                   515                                     212                                     632

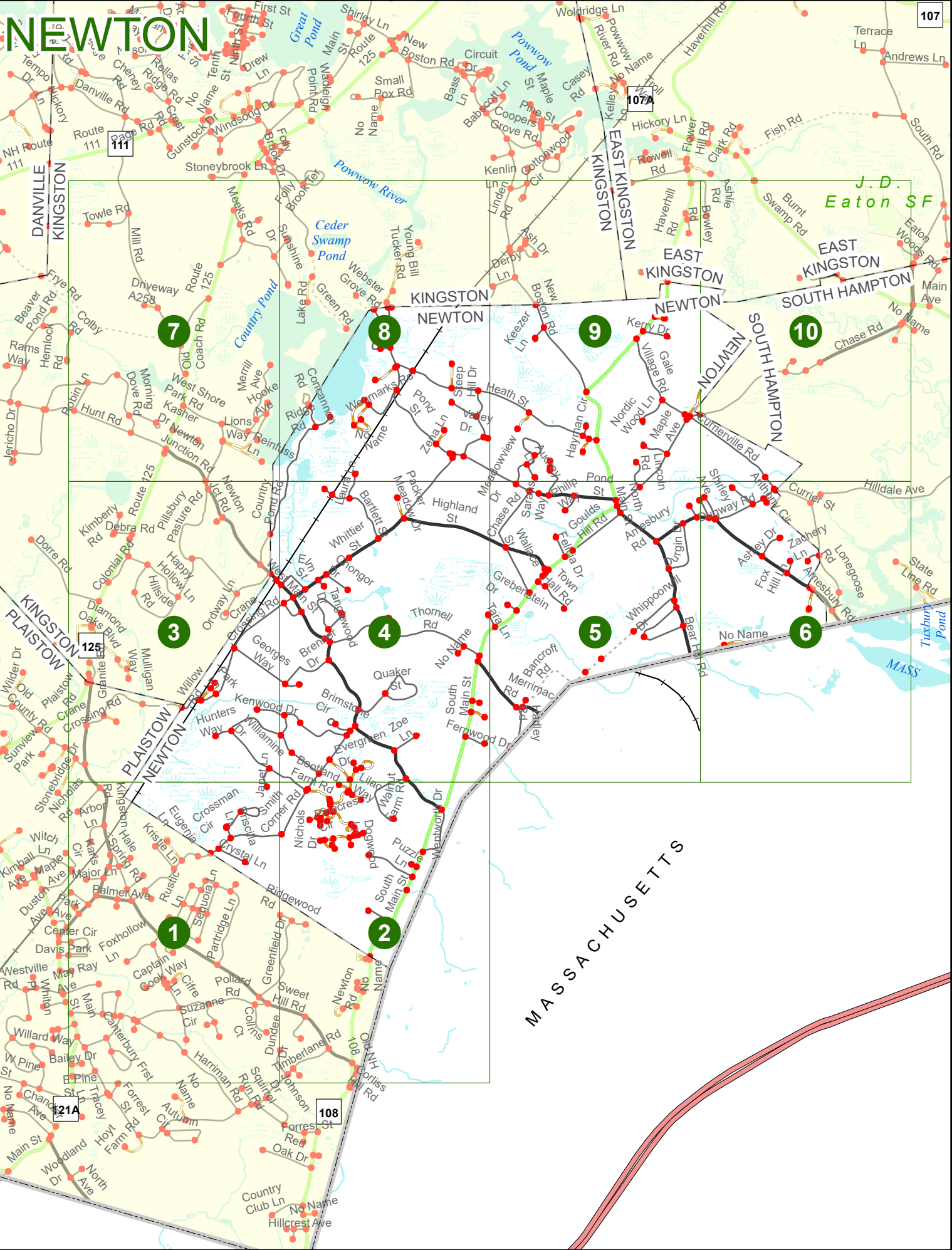
**Option 4**     Route No and/or             Mile Marker on Interstate Only     NESW             Mile (Marker)  
                   Street name  
                   189S                                     700 feet                     S                     36.8

**Option 3 – Example**

Street Name                     Loudon Road  
First Node                             803  
Distance from First Node             318 Ft  
Second Node                             813

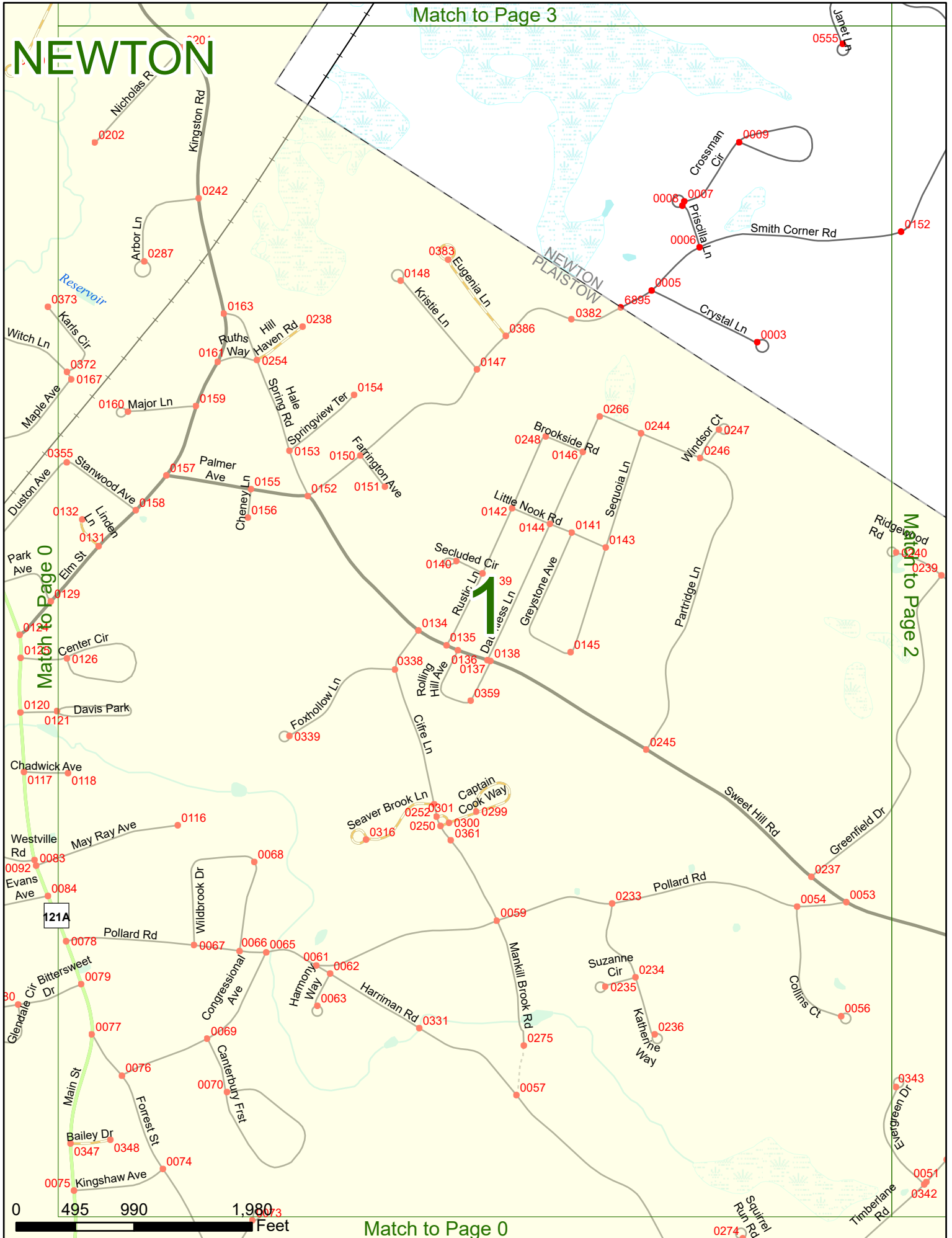


# NEWTON



# NEWTON

Match to Page 3



0 495 990 1,980 Feet

Match to Page 0

Match to Page 2

# NEWTON

Match to Page 4

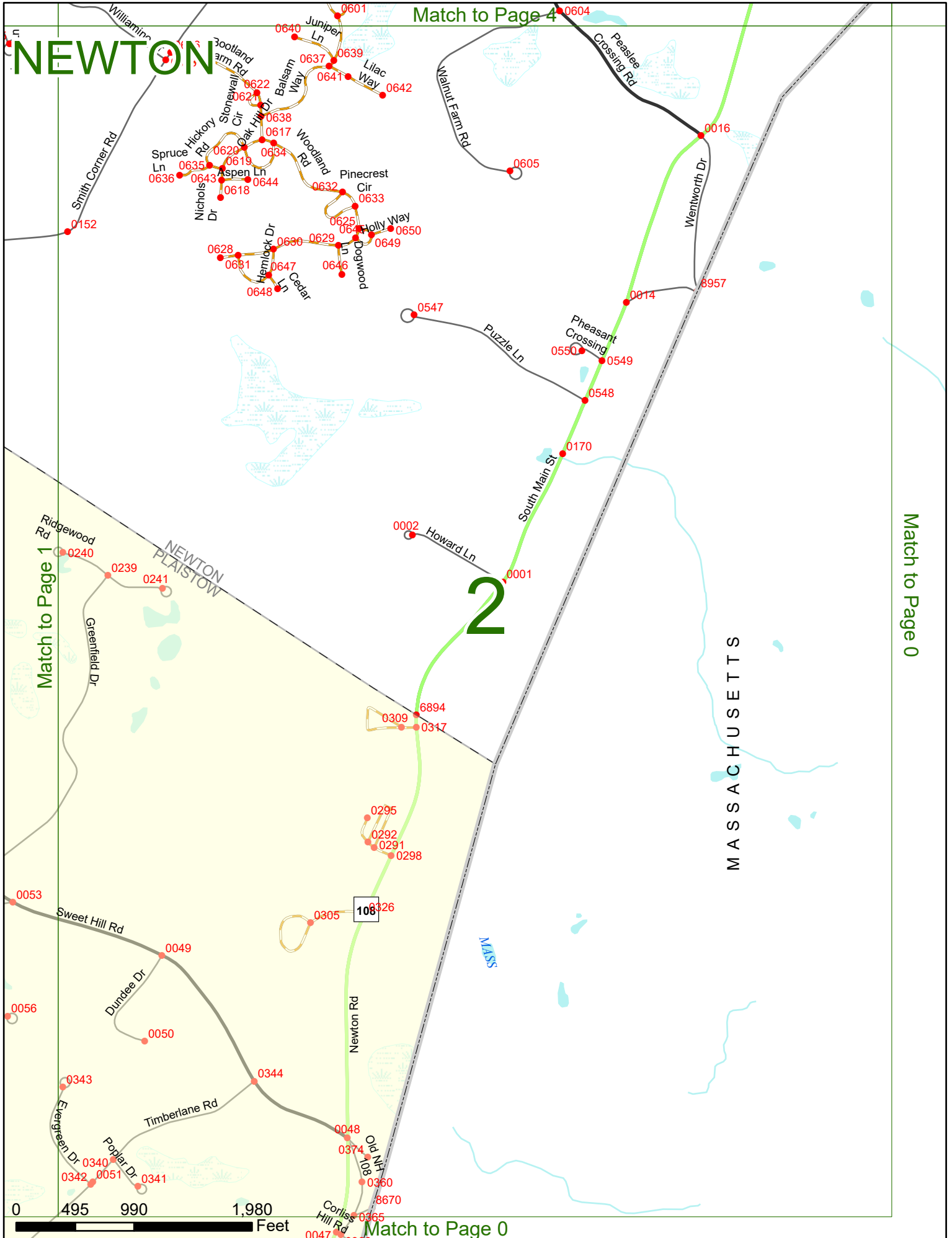
Match to Page 0

# 2

Match to Page 1

Match to Page 0

0 495 990 1,980 Feet



# NEWTON

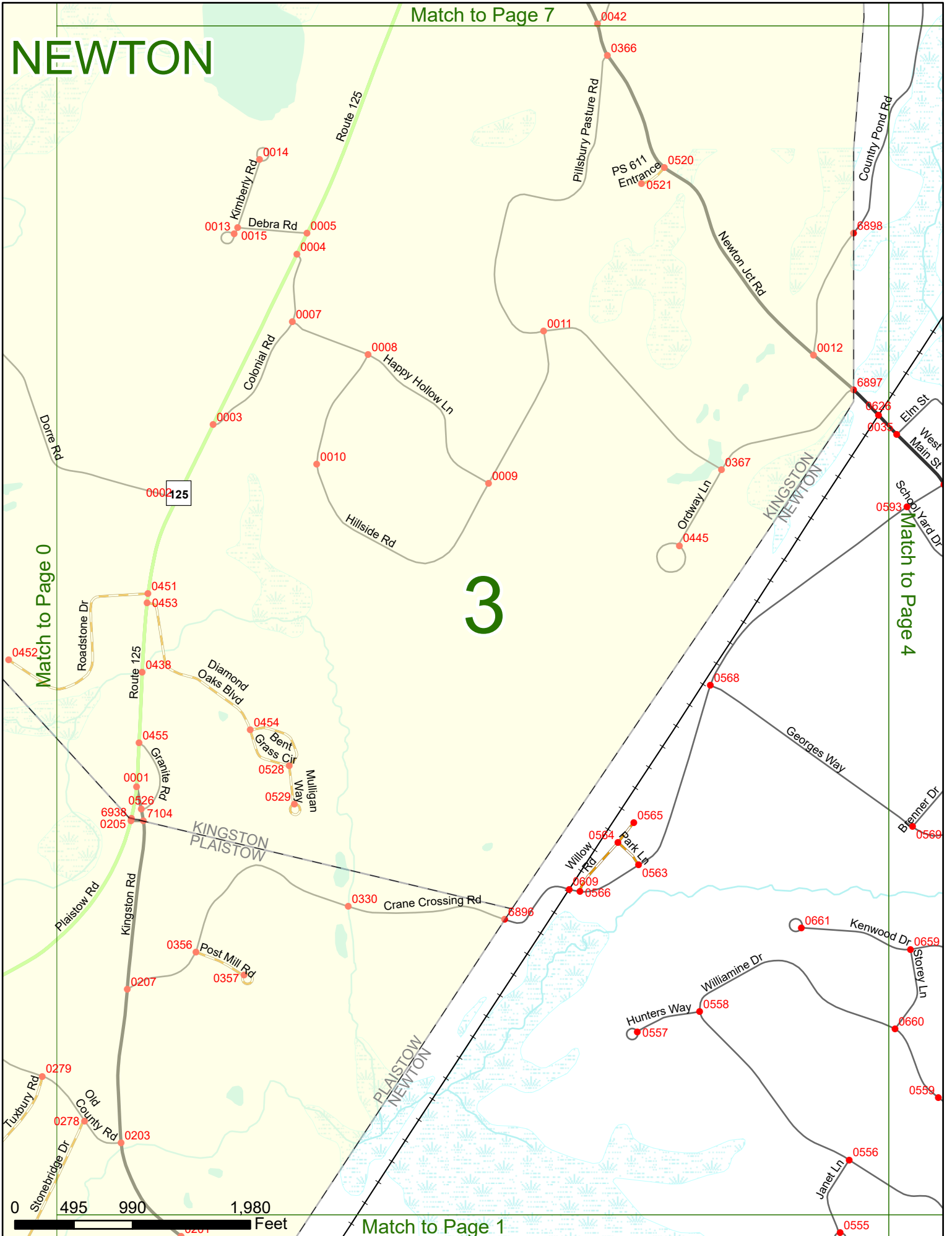
Match to Page 7

# 3

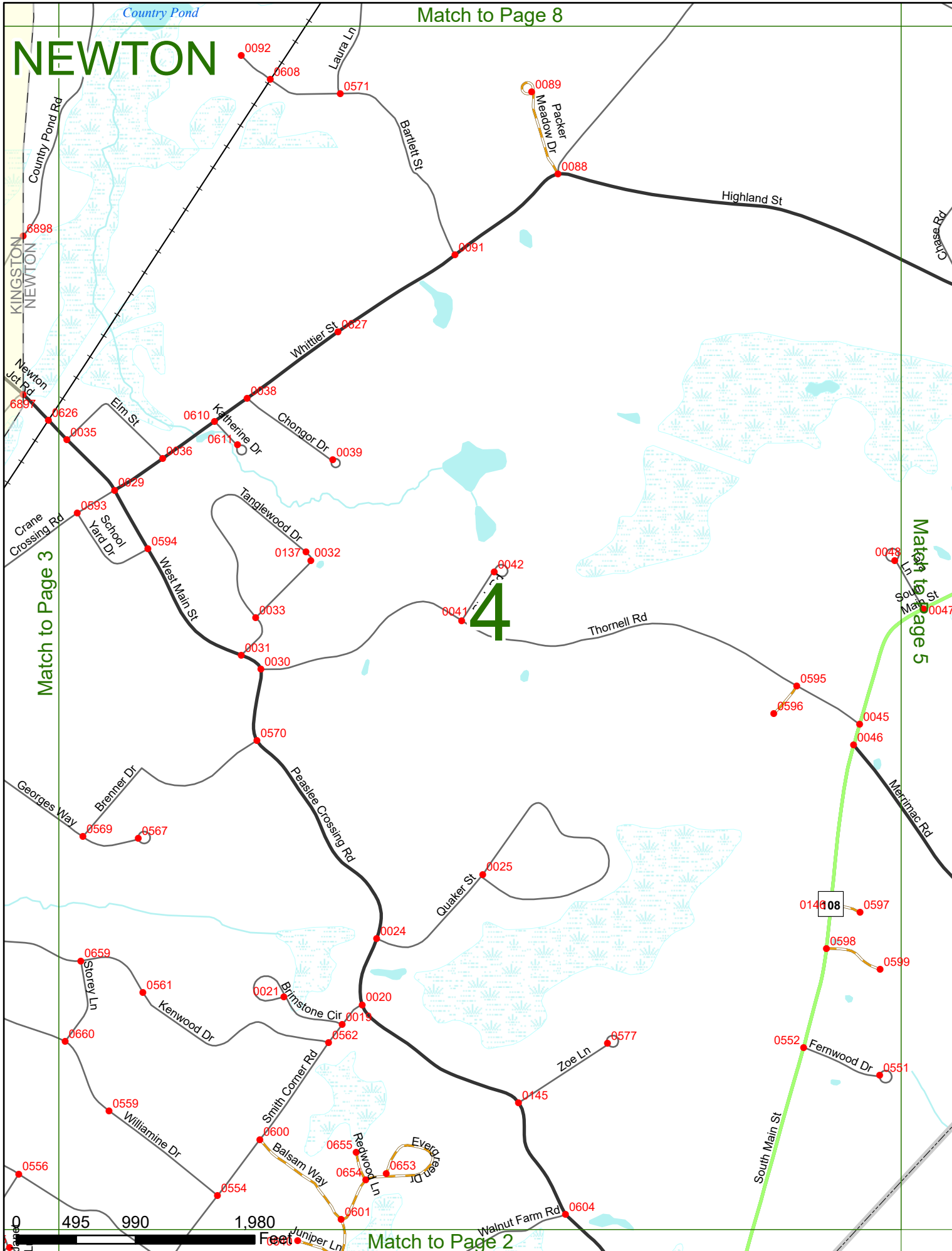
Match to Page 0

Match to Page 4

Match to Page 1



# NEWTON



Match to Page 3

Match to Page 5

Match to Page 2

# 4



# NEWTON

Match to Page 9

# 5

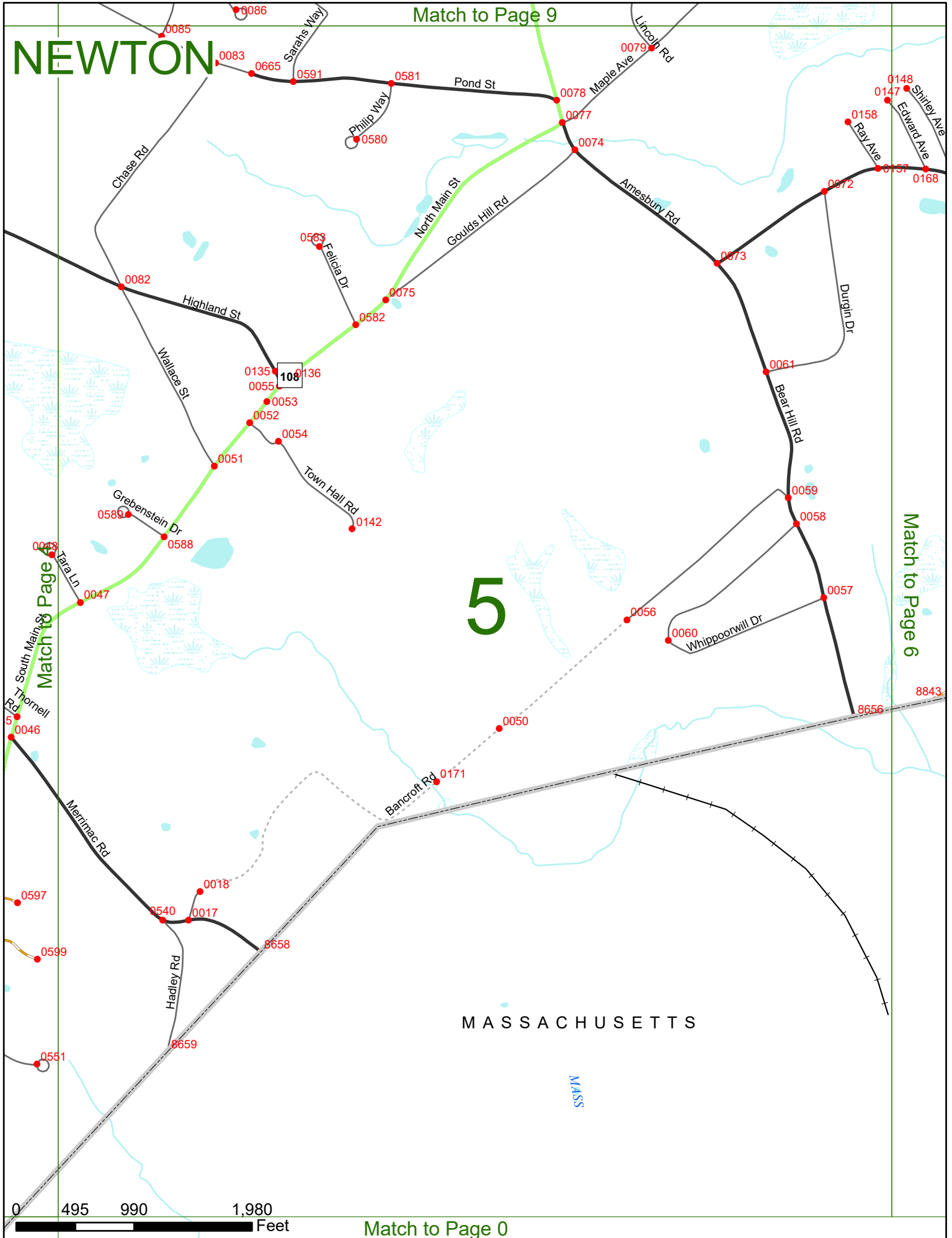
Match to Page 6

MASSACHUSETTS

MASS

0 495 990 1,980 Feet

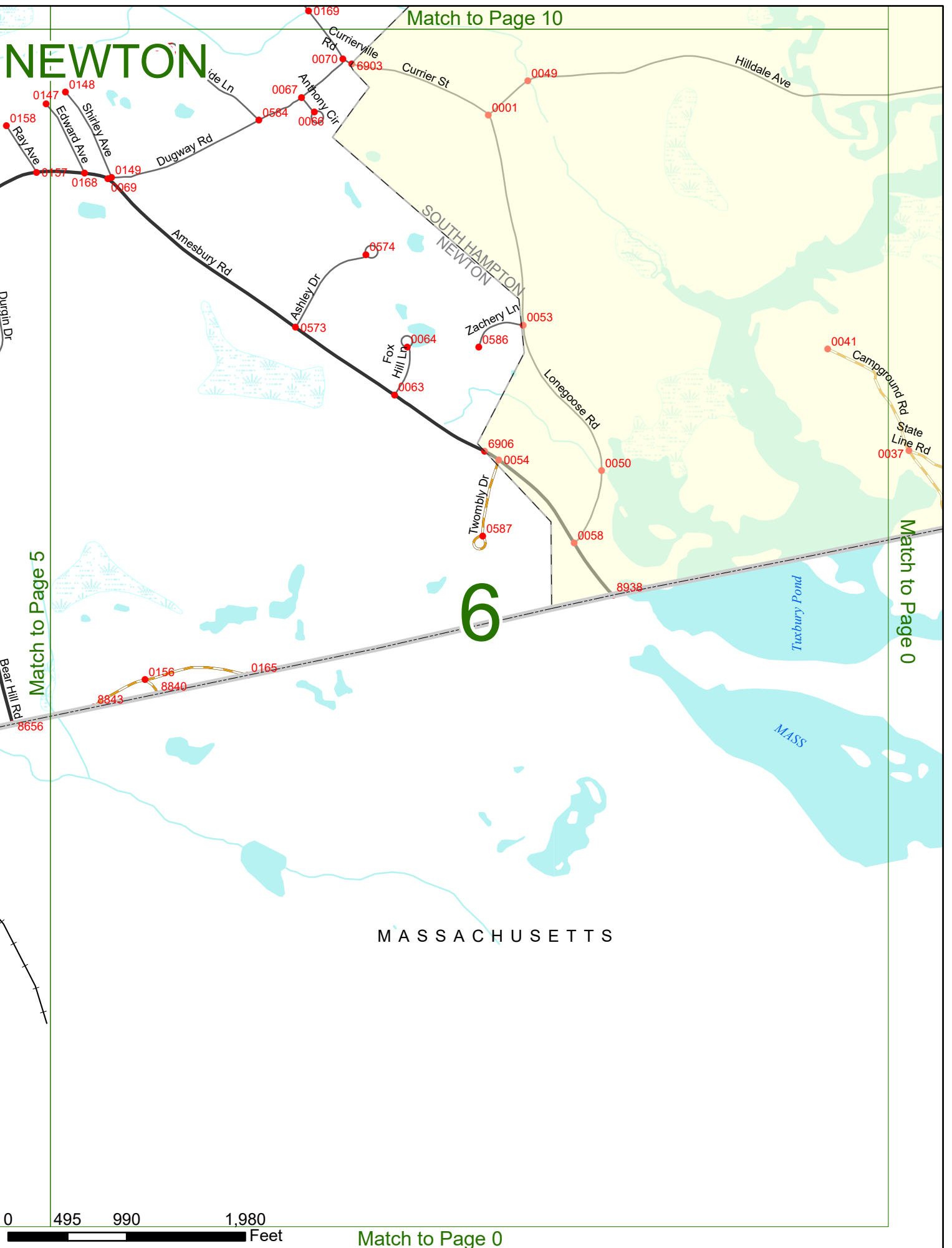
Match to Page 0





# NEWTON

Match to Page 10



Match to Page 5

Match to Page 0

# 6

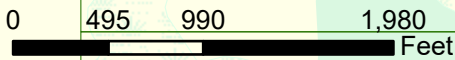
MASSACHUSETTS



Match to Page 0

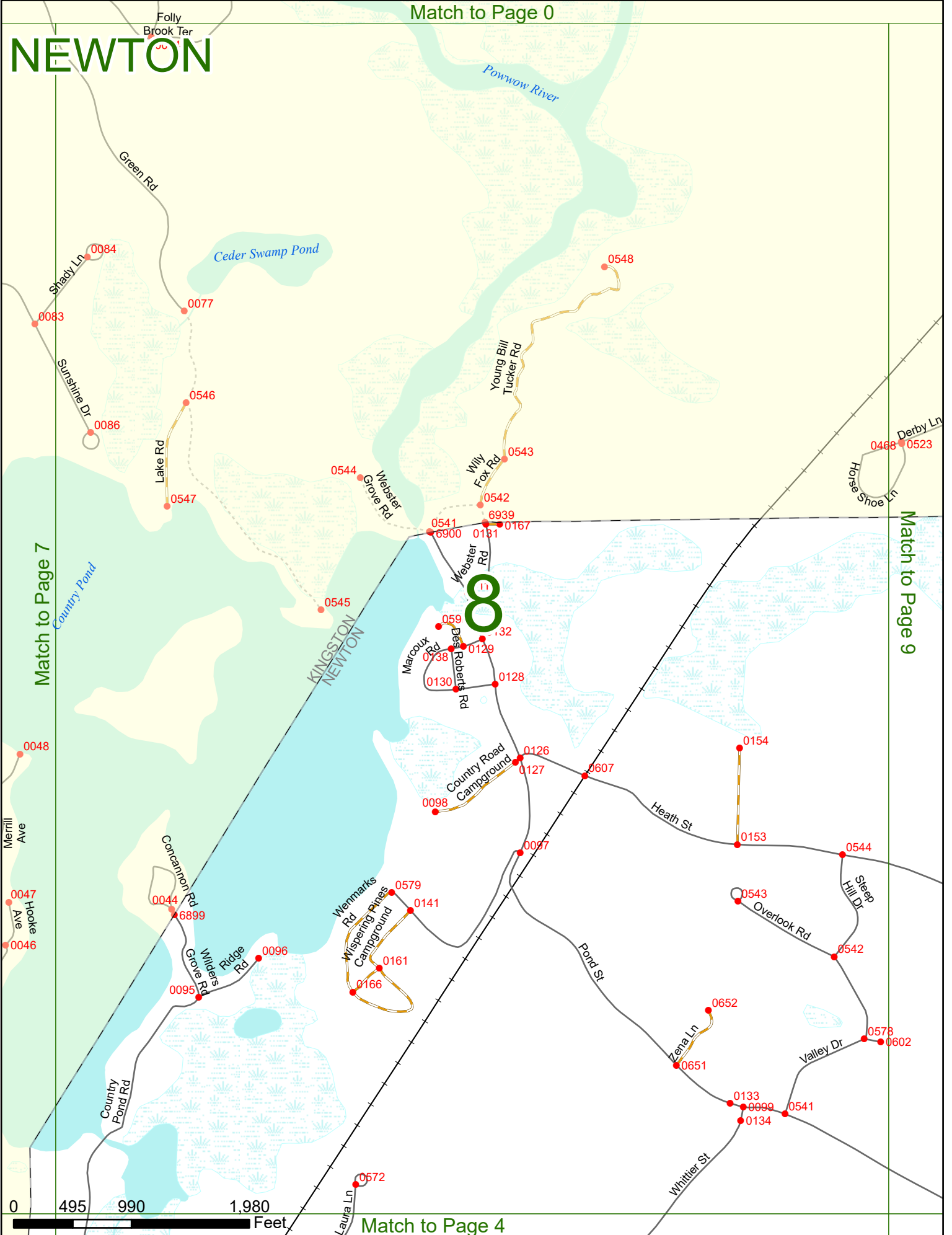
# NEWTON

# 7



# NEWTON

Match to Page 0



Match to Page 7

Match to Page 9

Match to Page 4



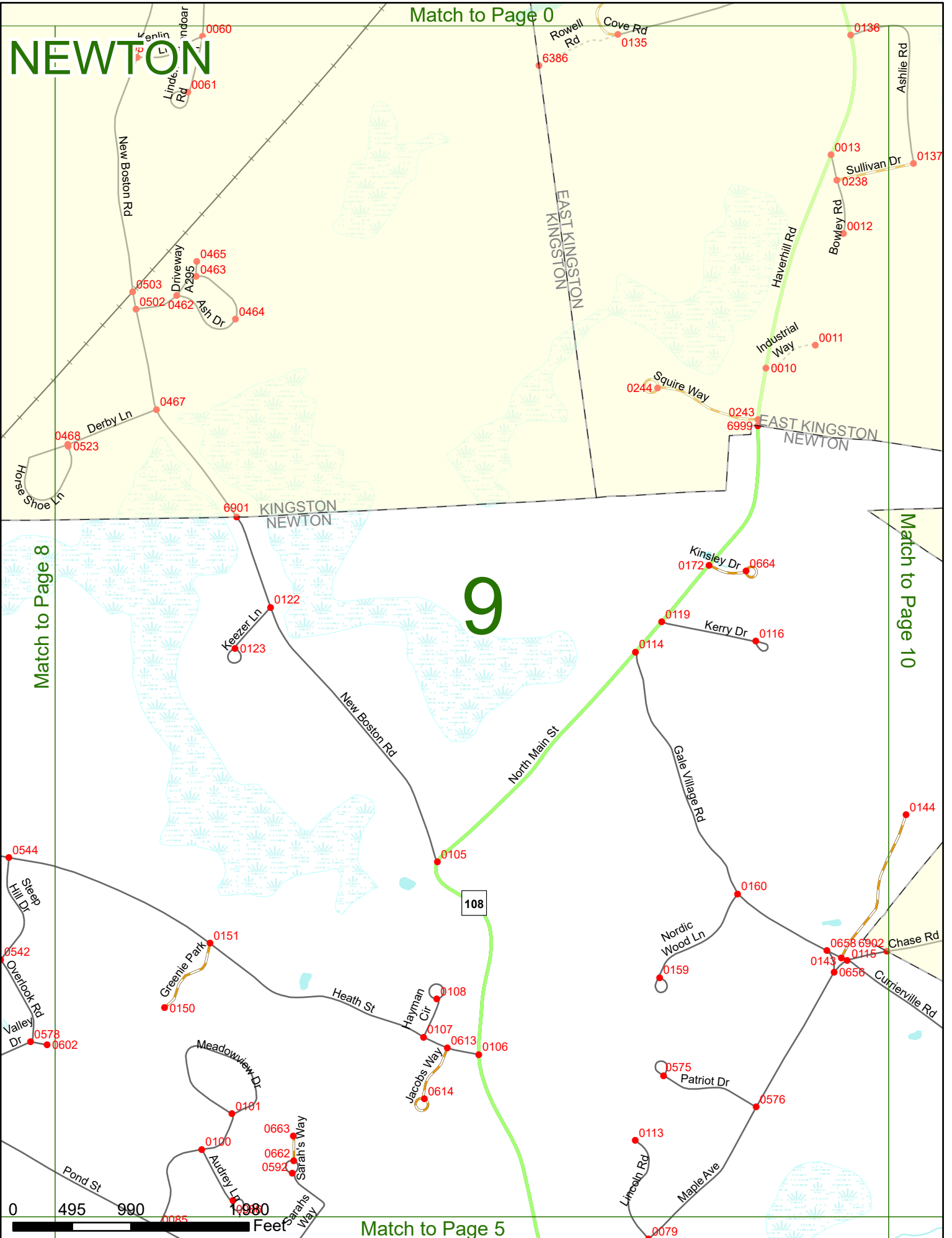
# NEWTON

Match to Page 0

Match to Page 8

Match to Page 10

# 9



Match to Page 5

0 495 990 Feet

Match to Page 0

# NEWTON

J. D. Eaton SF

# 10

Match to Page 9

Match to Page 0

Match to Page 6

