



Maps and data sets are not guaranteed to be free from errors and omissions. Data is in a constant state of update and correction by various groups and agencies. Information displayed on this map is the best available at the time of publication.

2025 Nodal Reference Bookmap

LEGEND



NHDOT will accept crash locations based on the State of NH Uniform Police Traffic Accident Report.

Crash occurred on:

Option 1 Street Address
 123 Main Street

Option 2 Route No and/or Distance from NESW Intesecting Road, Bridge,
 Street name Intersecting Street Town/County line
 Main Street 500 E Oak Street

Option 3 First Node Distance from First Node Second Node
 515 212 632

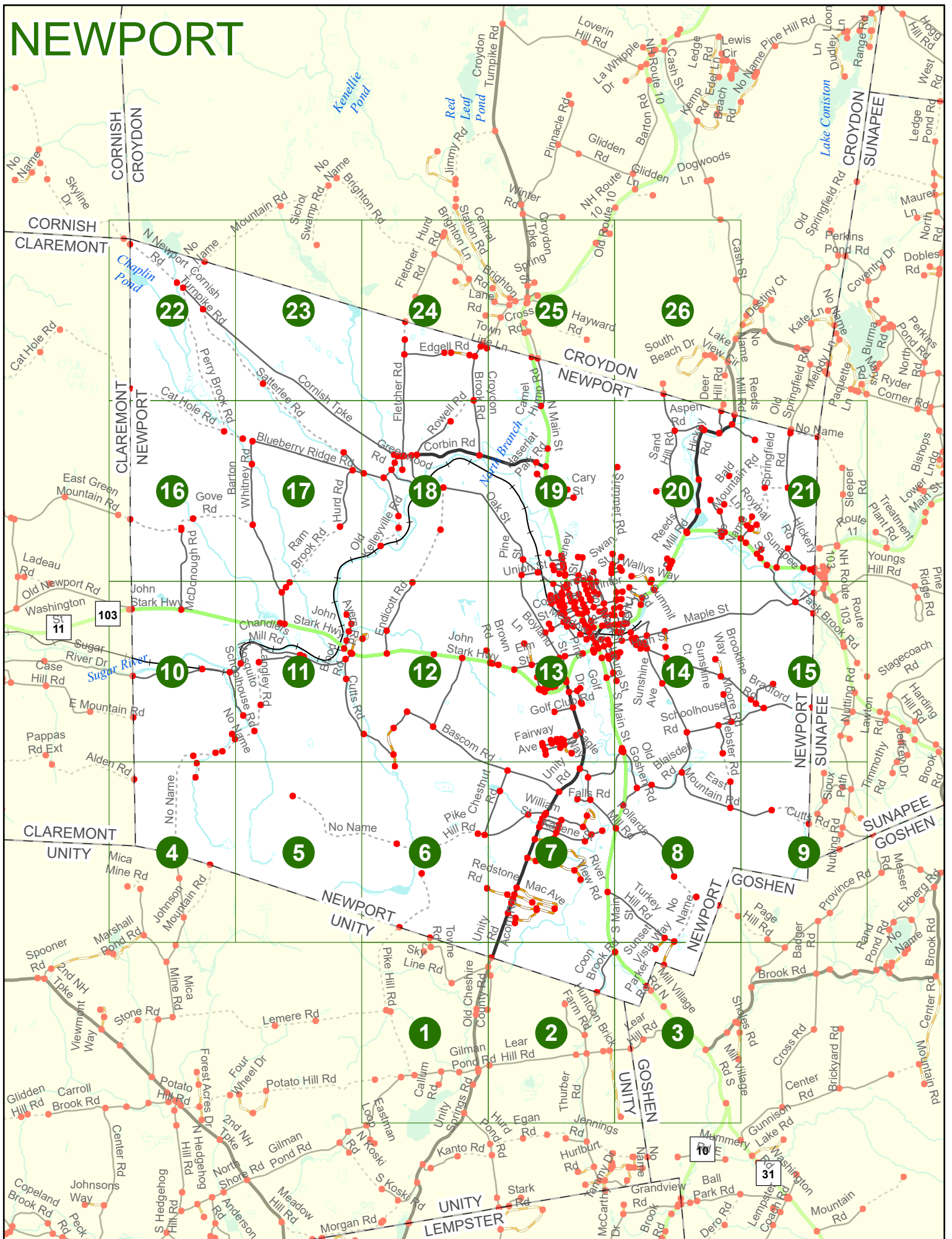
Option 4 Route No and/or Mile Marker on Interstate Only NESW Mile (Marker)
 Street name
 189S 700 feet S 36.8

Option 3 – Example

Street Name Loudon Road
First Node 803
Distance from First Node 318 Ft
Second Node 813



NEWPORT



NEWPORT

Match to Page 6

NEWPORT
UNITY

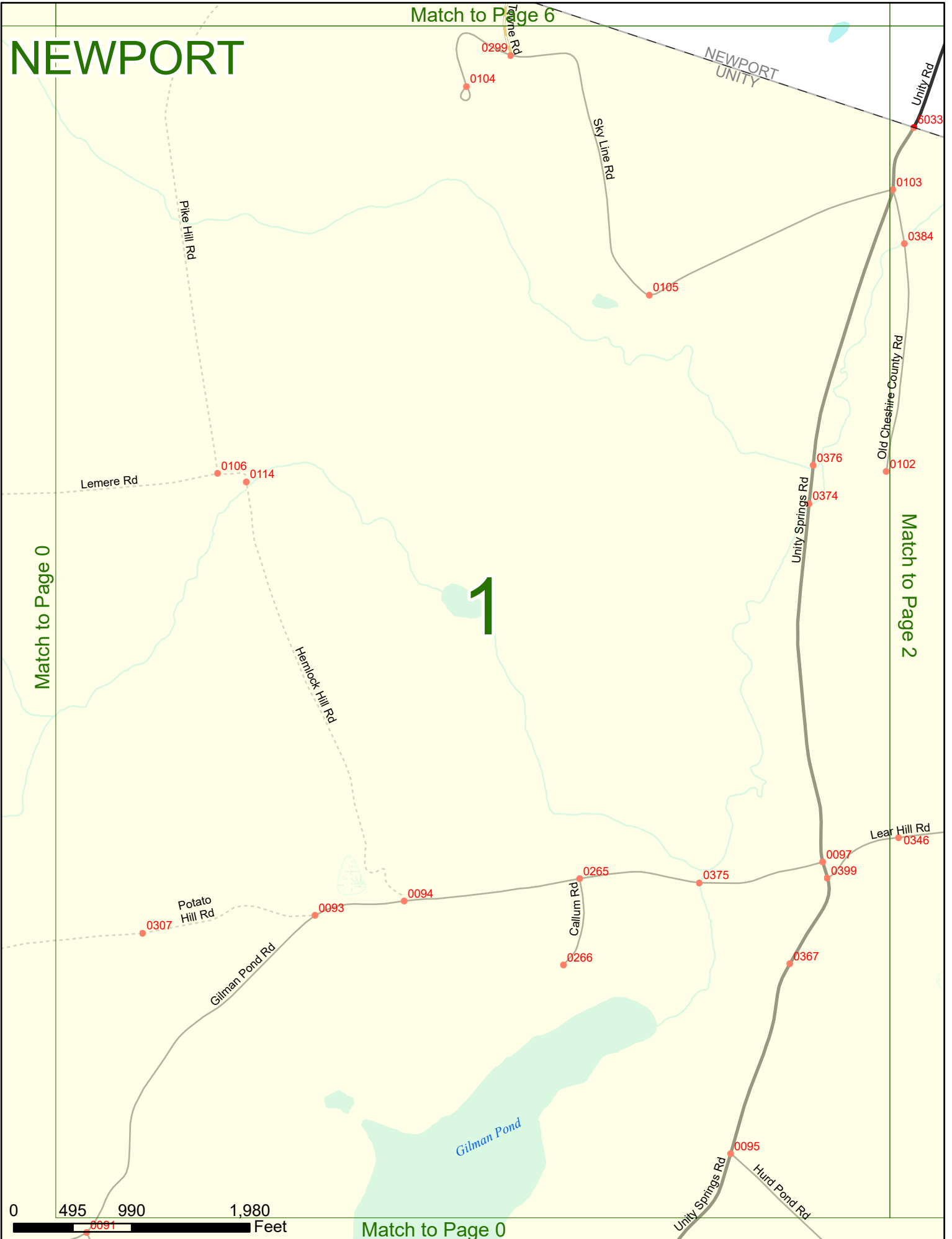
Match to Page 0

Match to Page 2

1

0 495 990 1,980 Feet

Match to Page 0



Match to Page 7

NEWPORT

S Main St

100001

South Branch

Coon Brook Rd

NEWPORT
UNITY

Sky
Line Rd

Unity Springs Rd

Old
Cheshire
County Rd

6033

0103

0384

0102

6032

0283

Huntoon
Brick Farm Rd

0282

Coon
Brook Rd

Match to Page 3

2

Match to Page 1

Lear
Hill Rd

0335

0263

0371

0099


Lear Hill Rd

0346

Candy
Cane Ln

0264

Thurber Rd



Match to Page 0

NEWPORT

Match to Page 8

Coon Brook Rd
0001

0734

Sunset Vista Way
0002

6115

S Main St

NEWPORT
GOSHEN

10

Parker Rd

6114

0032

NEWPORT
UNITY

0120

Mill Village Rd N

3

0031

Lear Hill Rd

0122

Brook Rd

0140

Match to Page 0

0033

0118

Sholes Rd

0116

0146

Sholes Road Ext

Match to Page 2

0263

6030

GOSHEN
UNITY

Candy Cane Ln

0264

Mill Village Rd S

0025

31

Washington
Rd

0 495 990 1,980 Feet

Match to Page 0

Match to Page 10

NEWPORT

Alden Rd

6103

CLAREMONT
NEWPORT

0721

0655

Match to Page 0

CLAREMONT
UNITY

4

0140

NEWPORT
UNITY

0312

6035

0398

0109

Mica Mine Rd

0355

Old Chandlers Mills Rd

Johnson Mountain Rd

0284

0277

Marshall Pond Rd

0 495 990

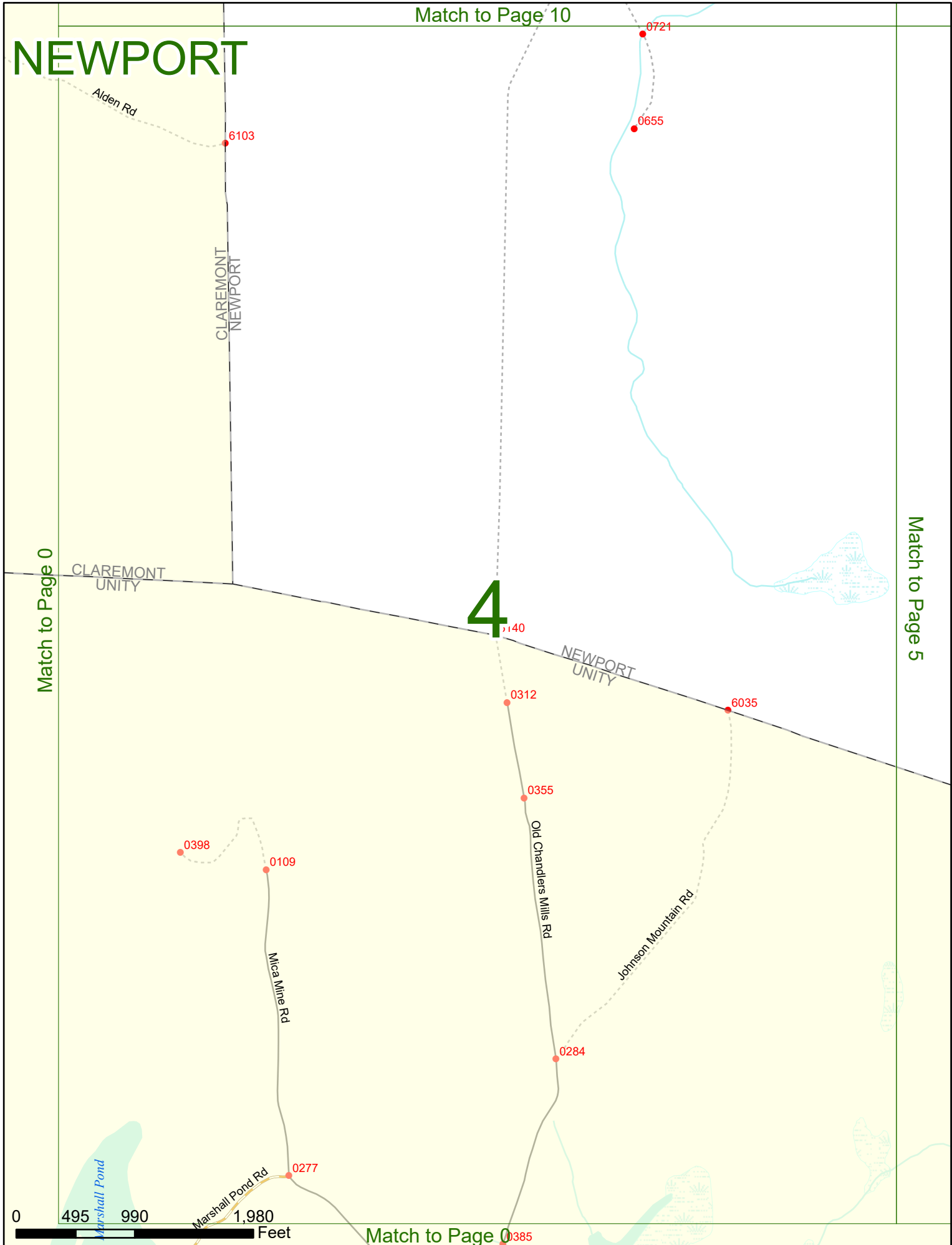
Feet

Match to Page 0

0385

Match to Page 5

Marshall Pond



NEWPORT

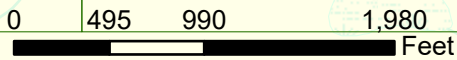
0029

5

Match to Page 4

Match to Page 6

NEWPORT
UNITY



Match to Page 0

NEWPORT

Match to Page 12

Bascom Rd

Curtis Rd

0700

Match to Page 5

Match to Page 7

6

Pike Hill Rd

Chestnut Rd

0639

0016

0028

0729

0017

0200

0687

Redstone Rd

6034

NEWPORT
UNITY

Pike Hill Rd

6294

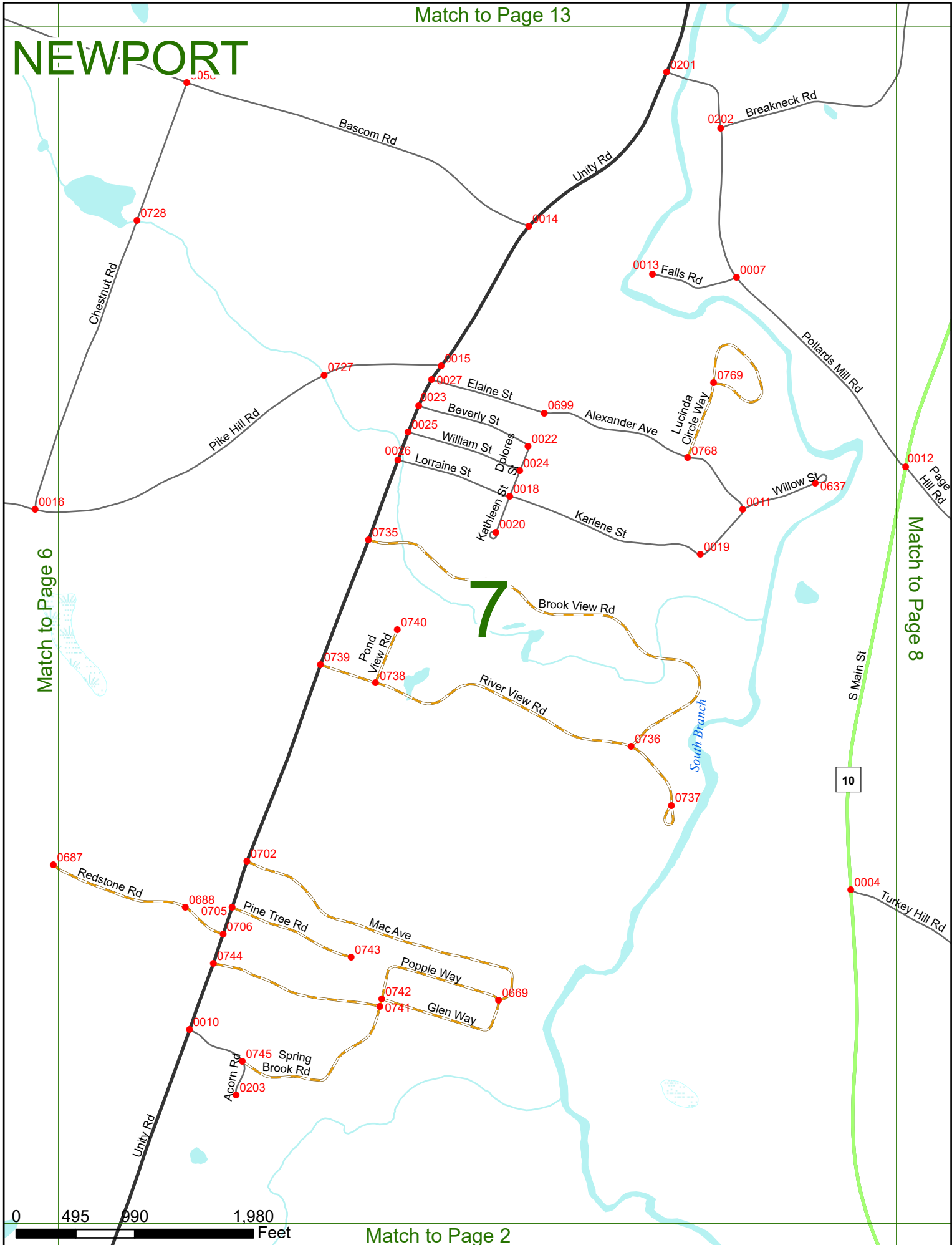
Sky
Line Rd

Towne Rd

0 495 990 1,980 Feet

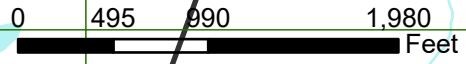
Match to Page 1

NEWPORT



Match to Page 6

Match to Page 8

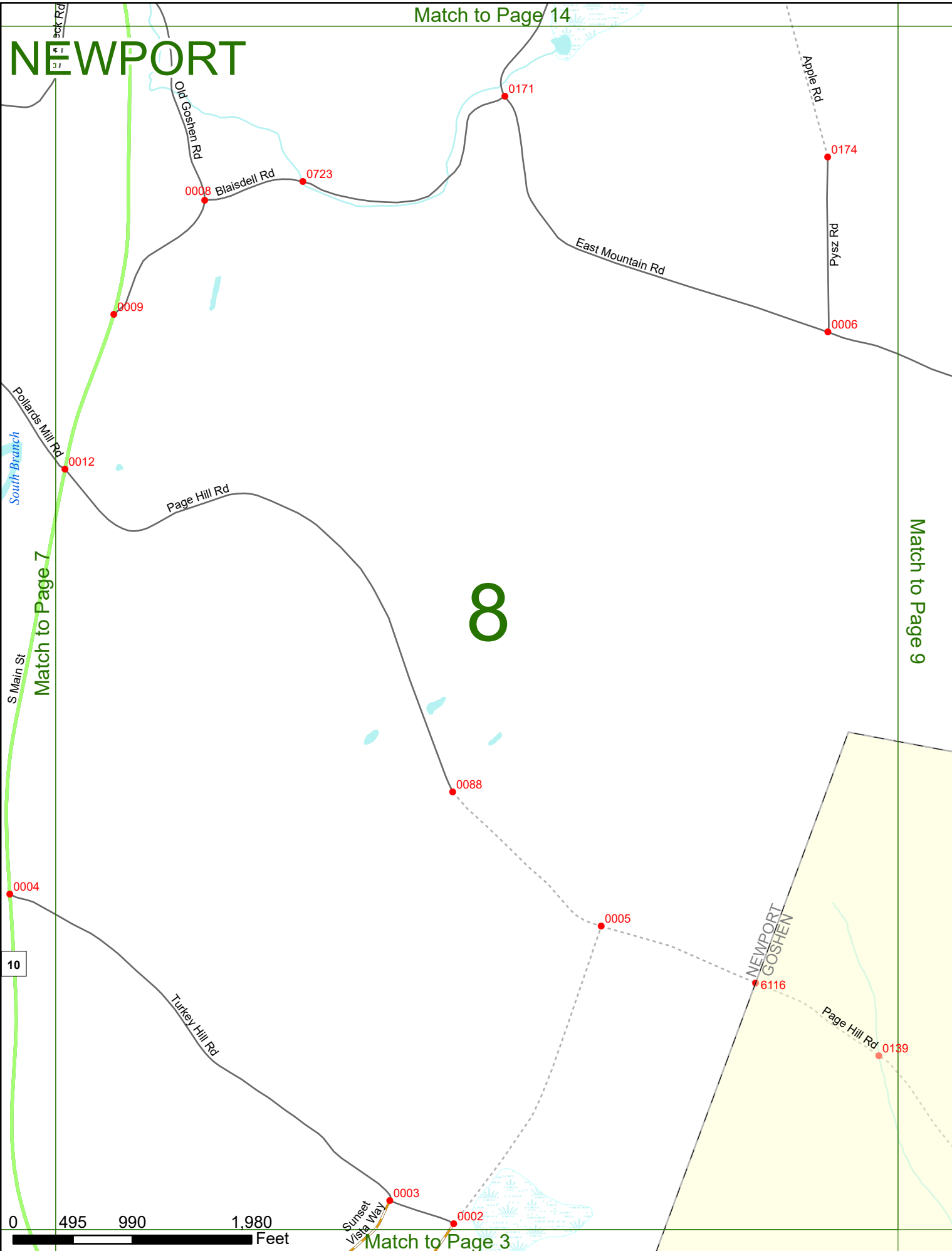


Match to Page 14

NEWPORT

8

Match to Page 9



0 495 990 1,980 Feet

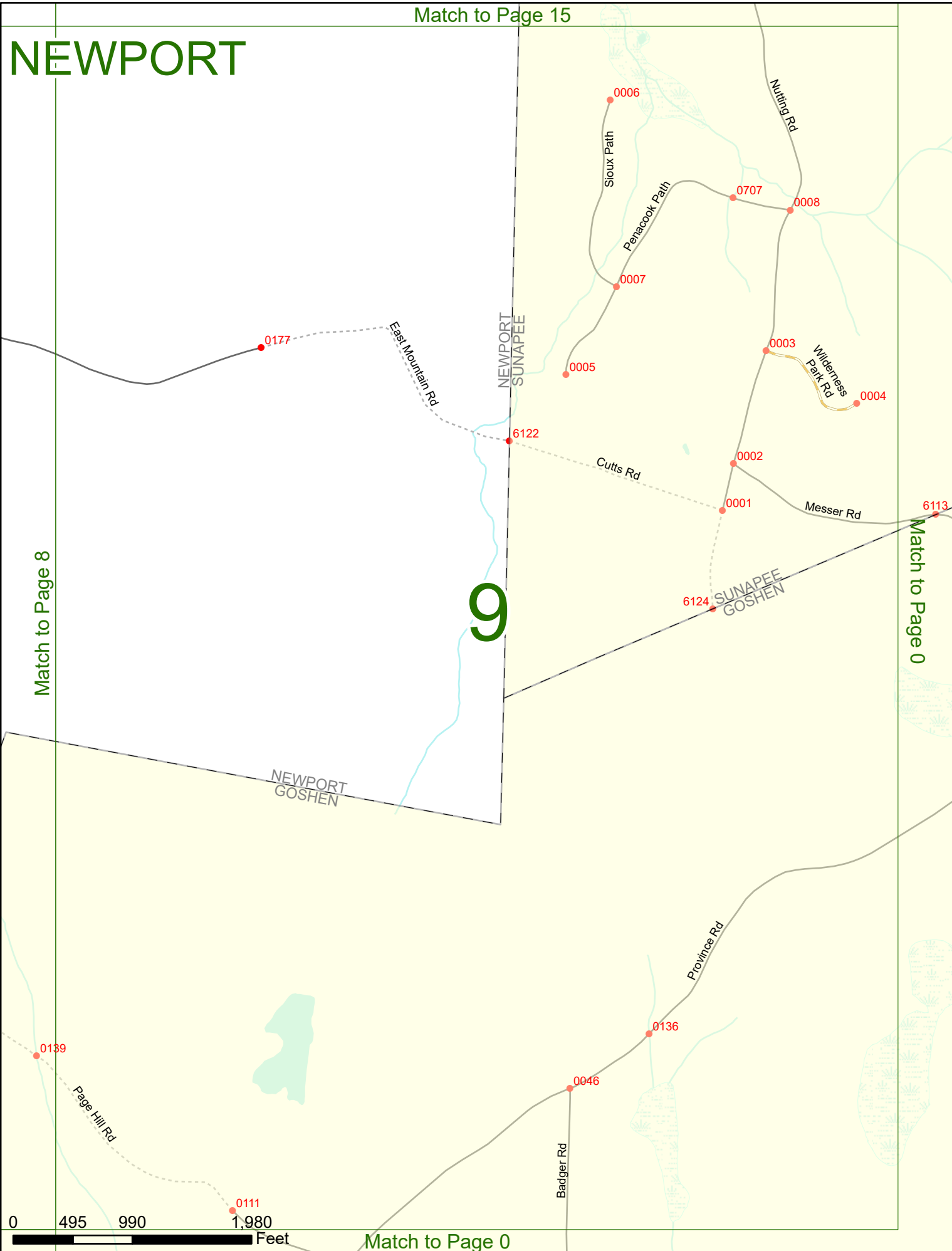
Match to Page 3

NEWPORT

Match to Page 8

Match to Page 0

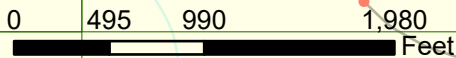
9



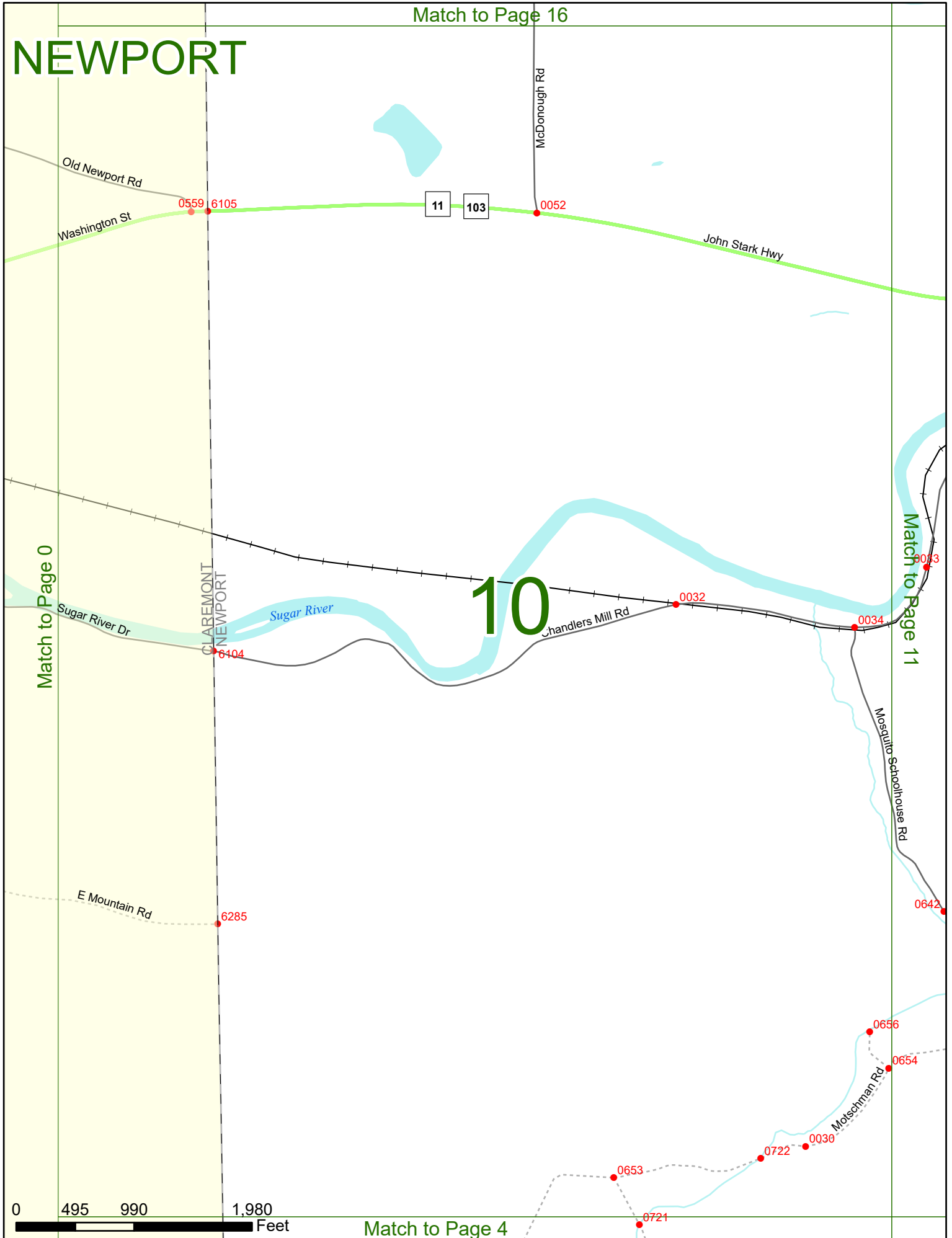
NEWPORT
GOSHEN

NEWPORT
SUNAPEE

SUNAPEE
GOSHEN



NEWPORT



0559 6105

11

103

0052

John Stark Hwy

Match to Page 0

Match to Page 11

CLAREMONT
NEWPORT

10

Sugar River Dr

6404

Sugar River

Chandlers Mill Rd

0032

0034

0063

E Mountain Rd

6285

Mosquito Schoolhouse Rd

0642

0656

0654

Molschmen Rd

0722

0030

0653

0721

0 495 990 1,980 Feet

Match to Page 4

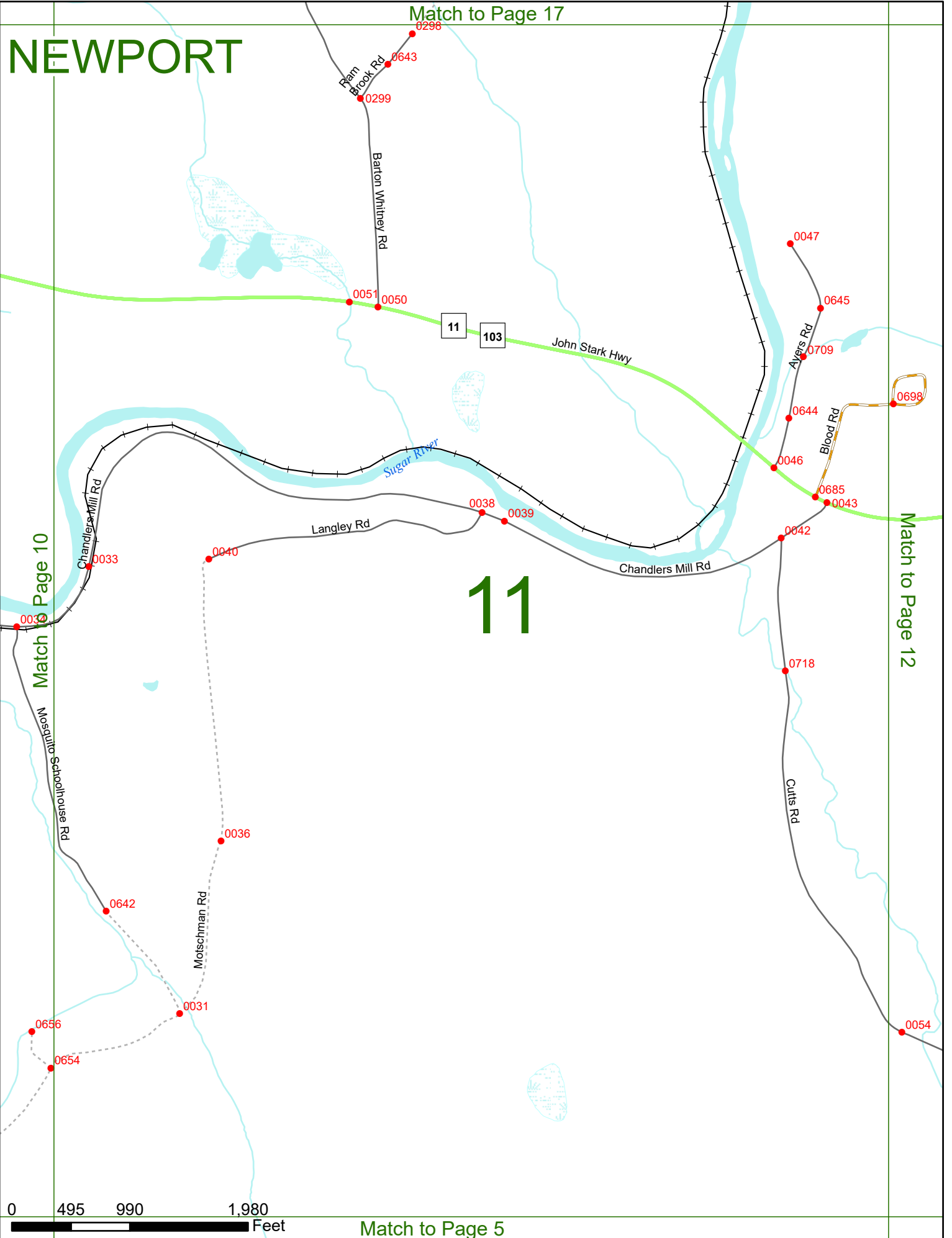
NEWPORT

Match to Page 17

11

Match to Page 12

Match to Page 10



0 495 990 1,980 Feet

Match to Page 5

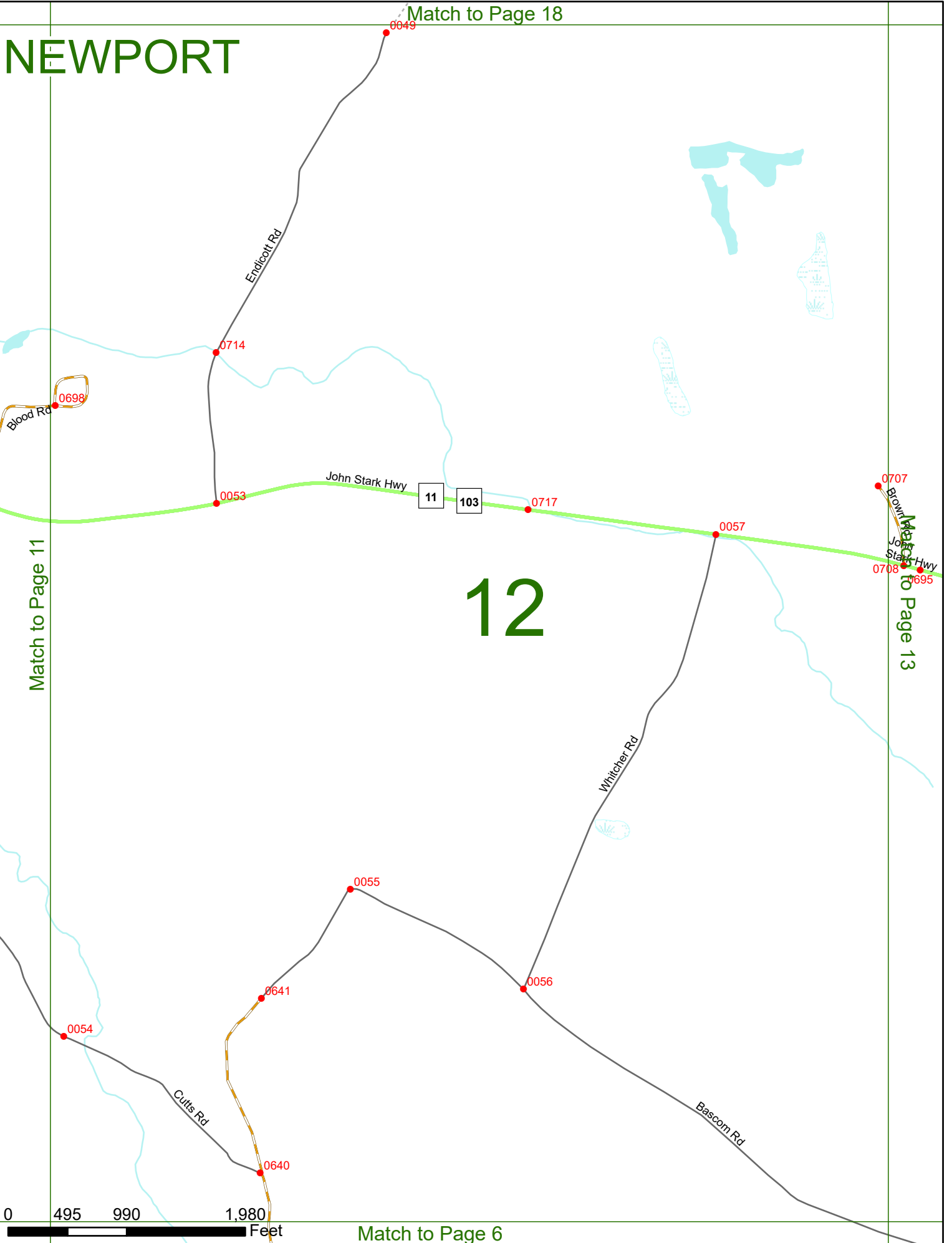
NEWPORT

Match to Page 18

12

Match to Page 11

Match to Page 13



Match to Page 6

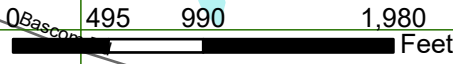
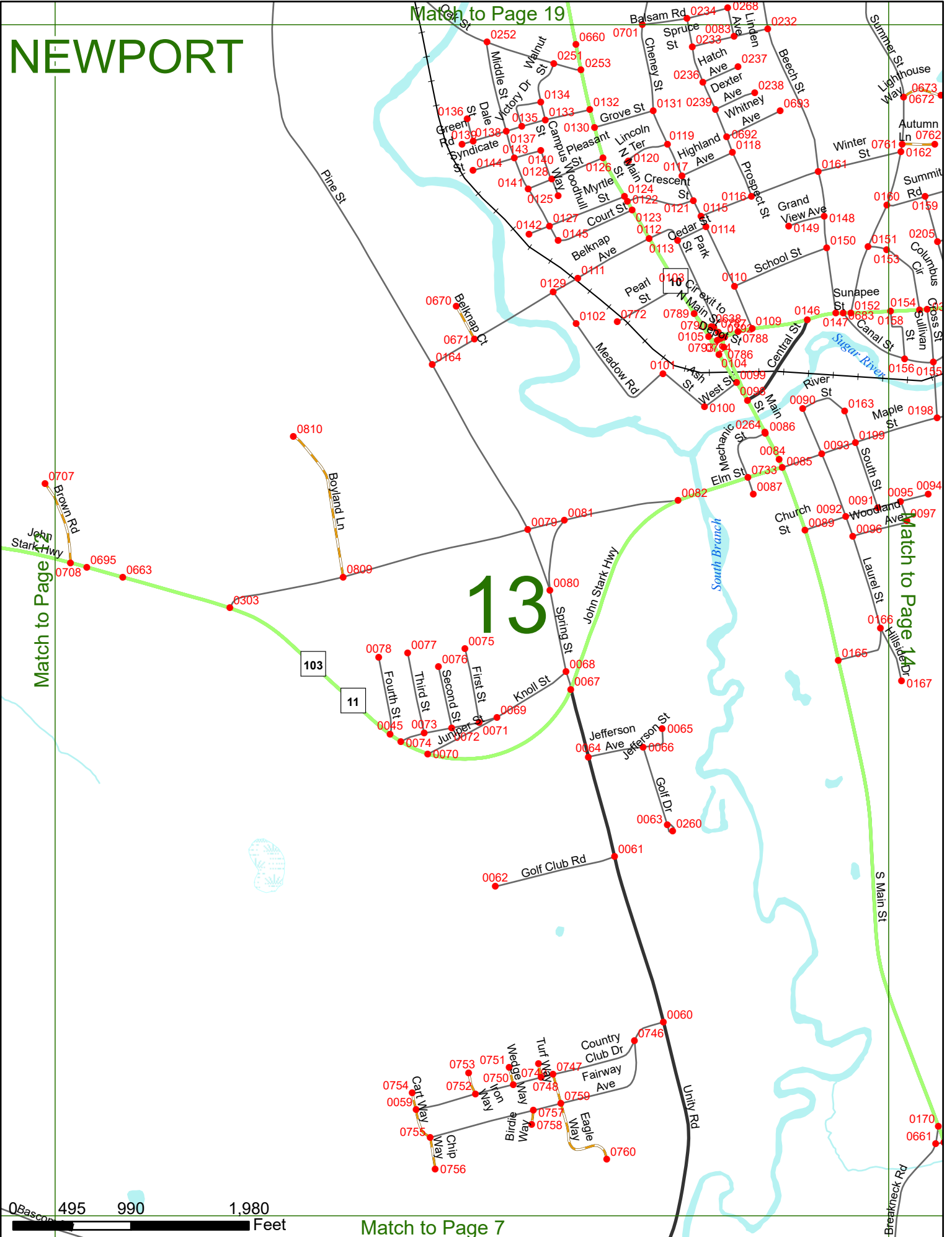
NEWPORT

Match to Page 19

13

Match to Page 12

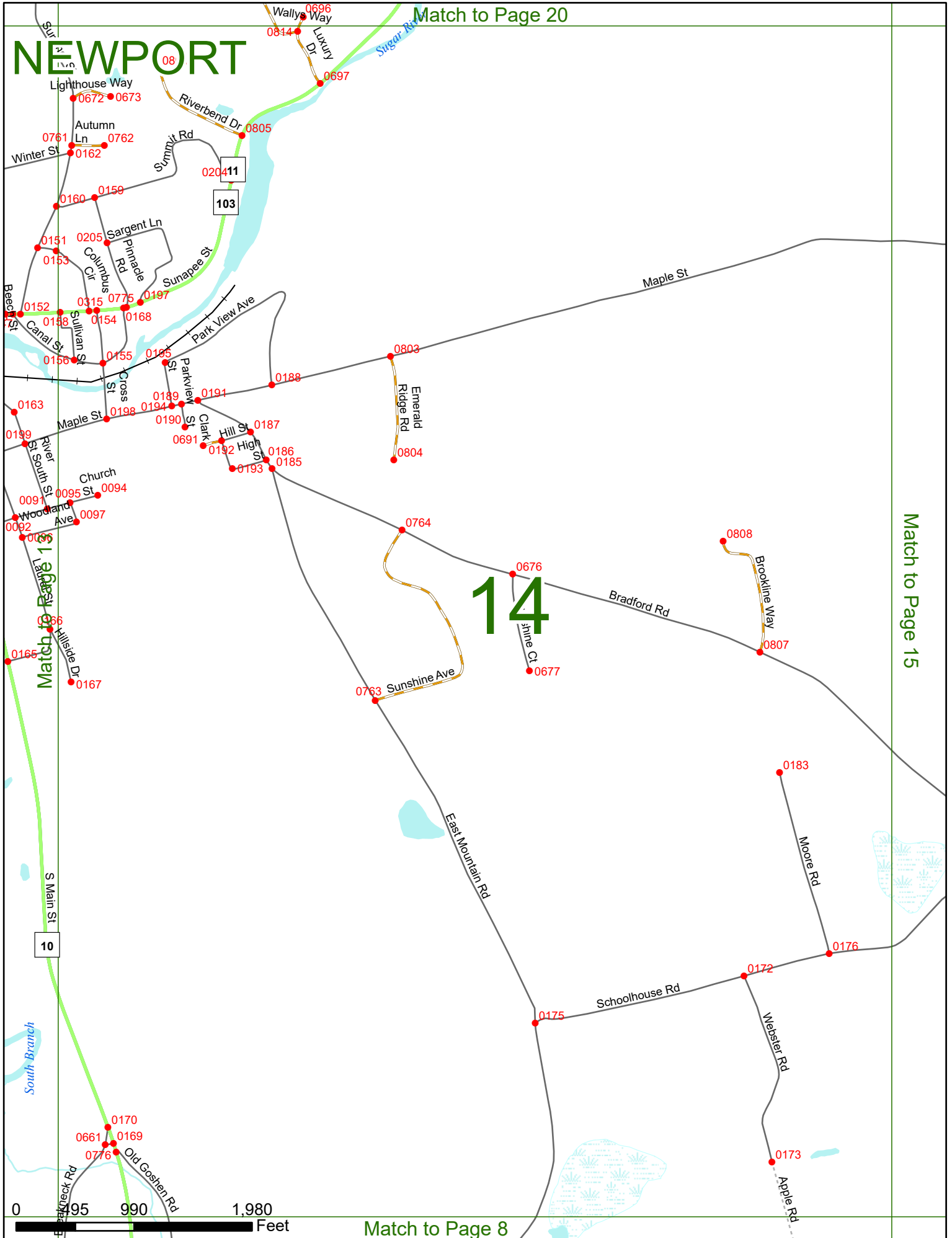
Match to Page 14



Match to Page 7

NEWPORT

Match to Page 20



Match to Page 13

Match to Page 15

Match to Page 8

0 95 990 1,980 Feet

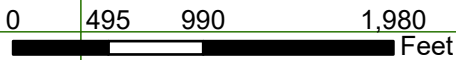
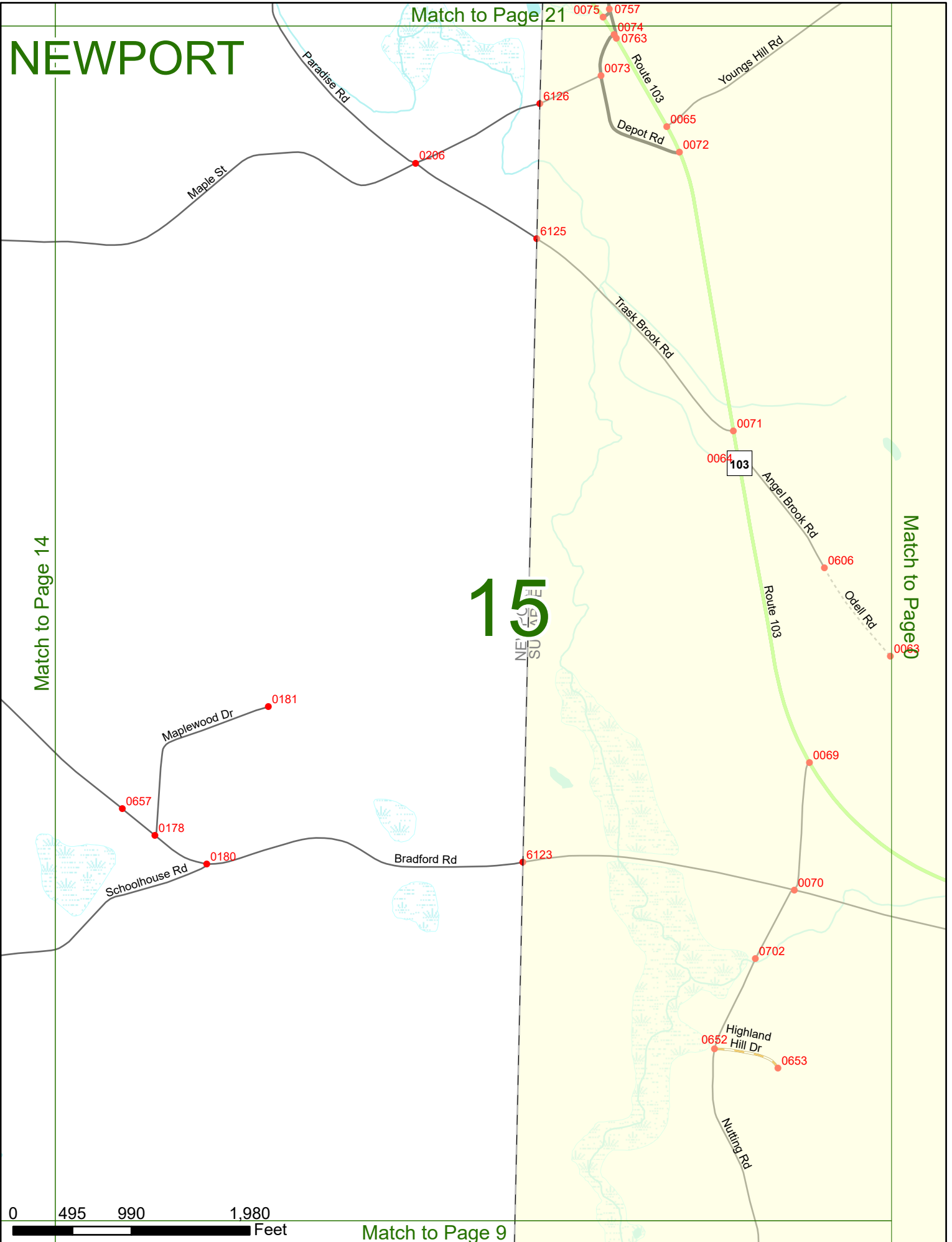
NEWPORT

Match to Page 21

Match to Page 14

Match to Page 10

15
NE
SU
AP
E



Match to Page 9

NEWPORT

Match to Page 22

Match to Page 0

CLAREMONT
NEWPORT

16

Match to Page 17

1572 East Green Mountain Rd

6106

East Green Mountain Rd

McDonough Rd

0302
0304

0305

Gove Rd

0797

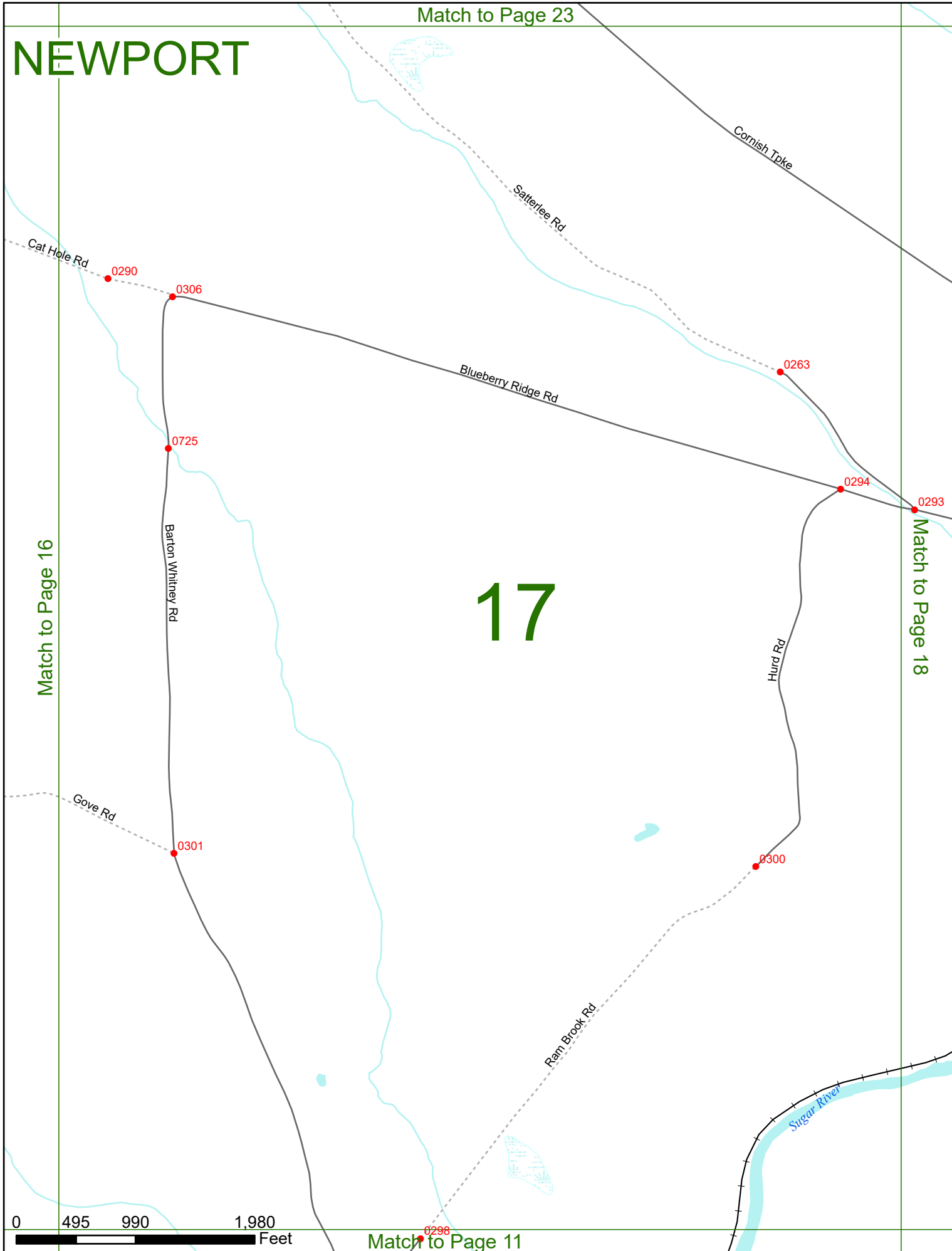
0290

0 495 990 1,980 Feet

Match to Page 10

Match to Page 23

NEWPORT



17

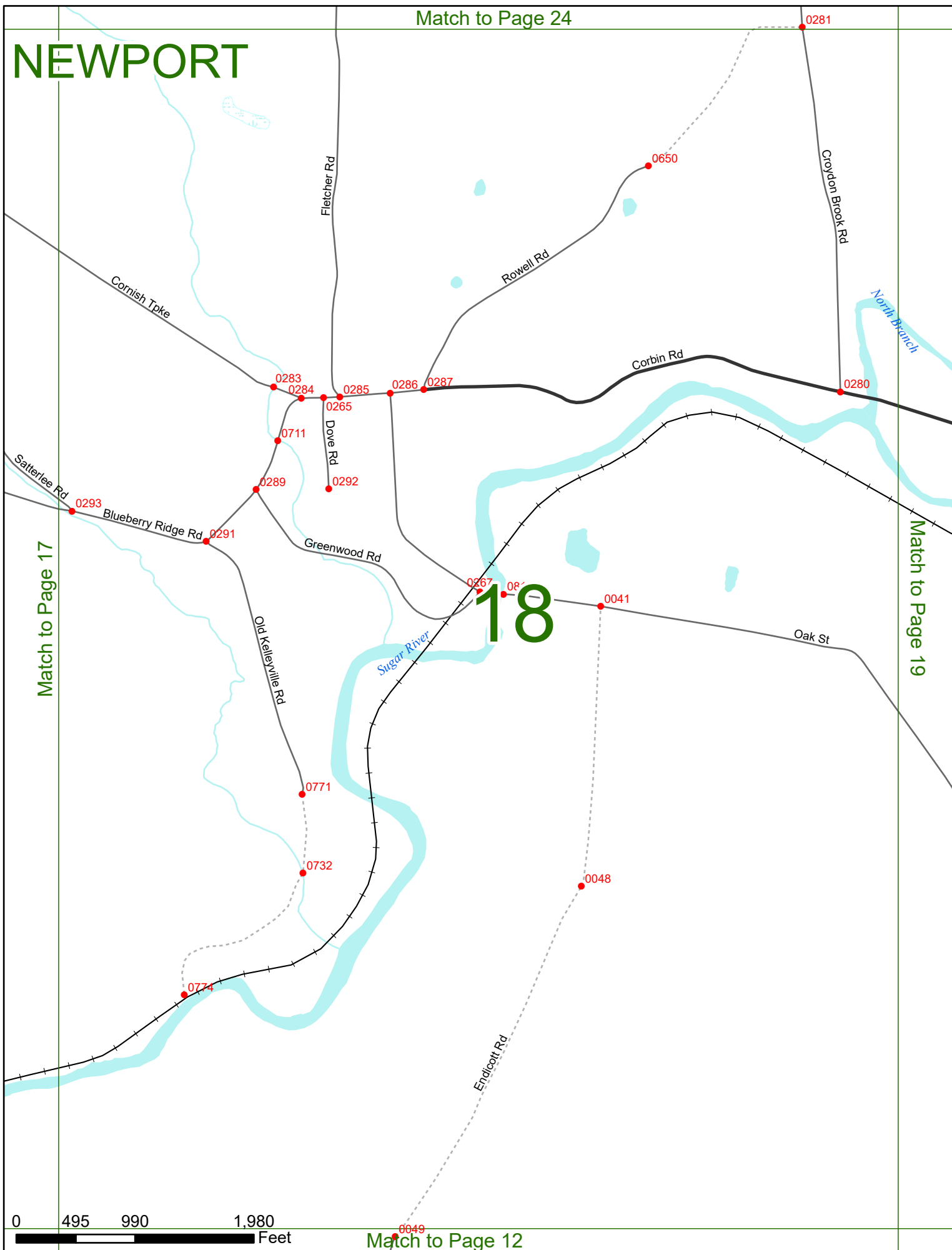
Match to Page 16

Match to Page 18



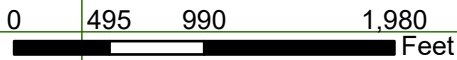
Match to Page 11

NEWPORT



Match to Page 17

Match to Page 19

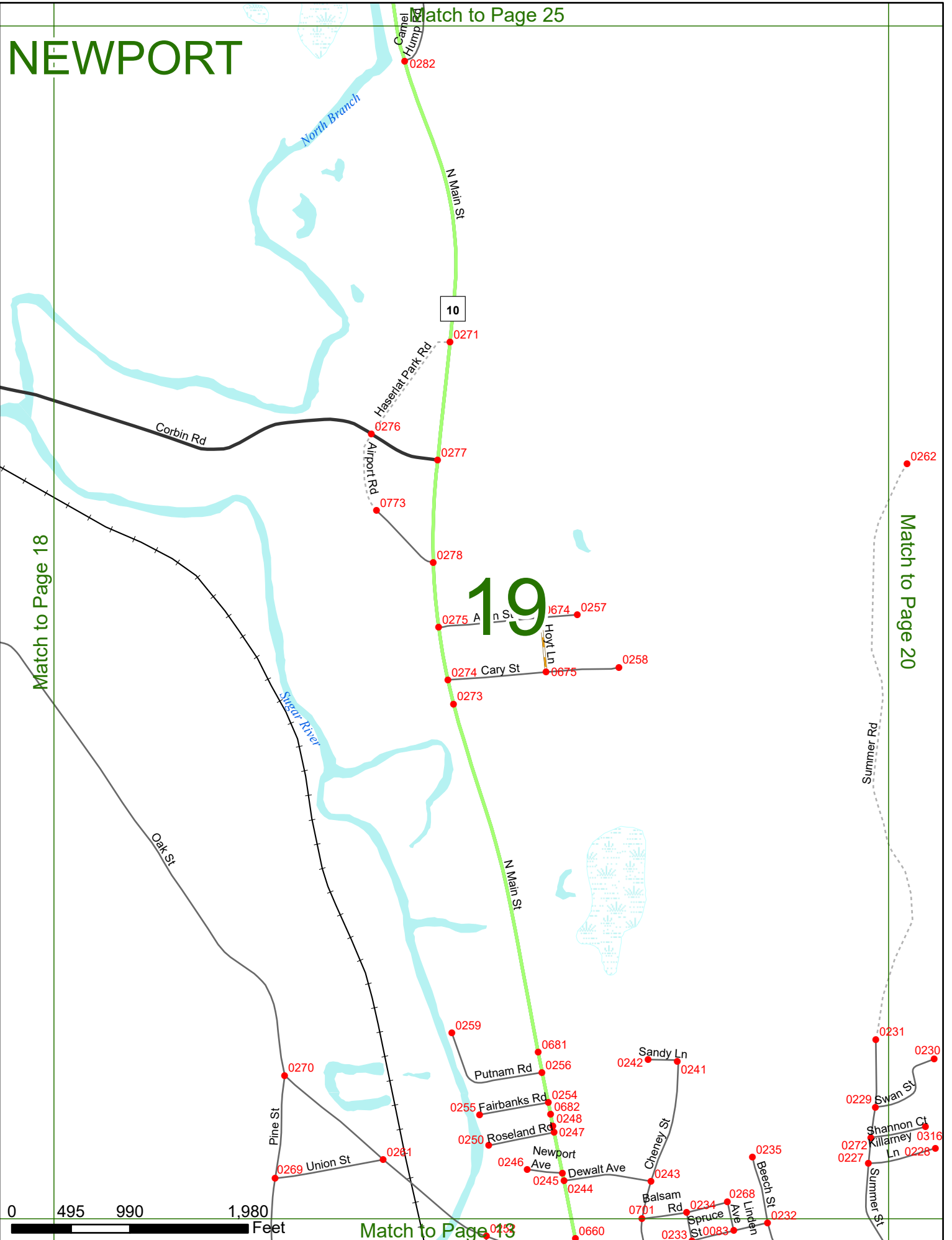


NEWPORT

Match to Page 25

Match to Page 18

Match to Page 20



Match to Page 13

NEWPORT

Match to Page 26

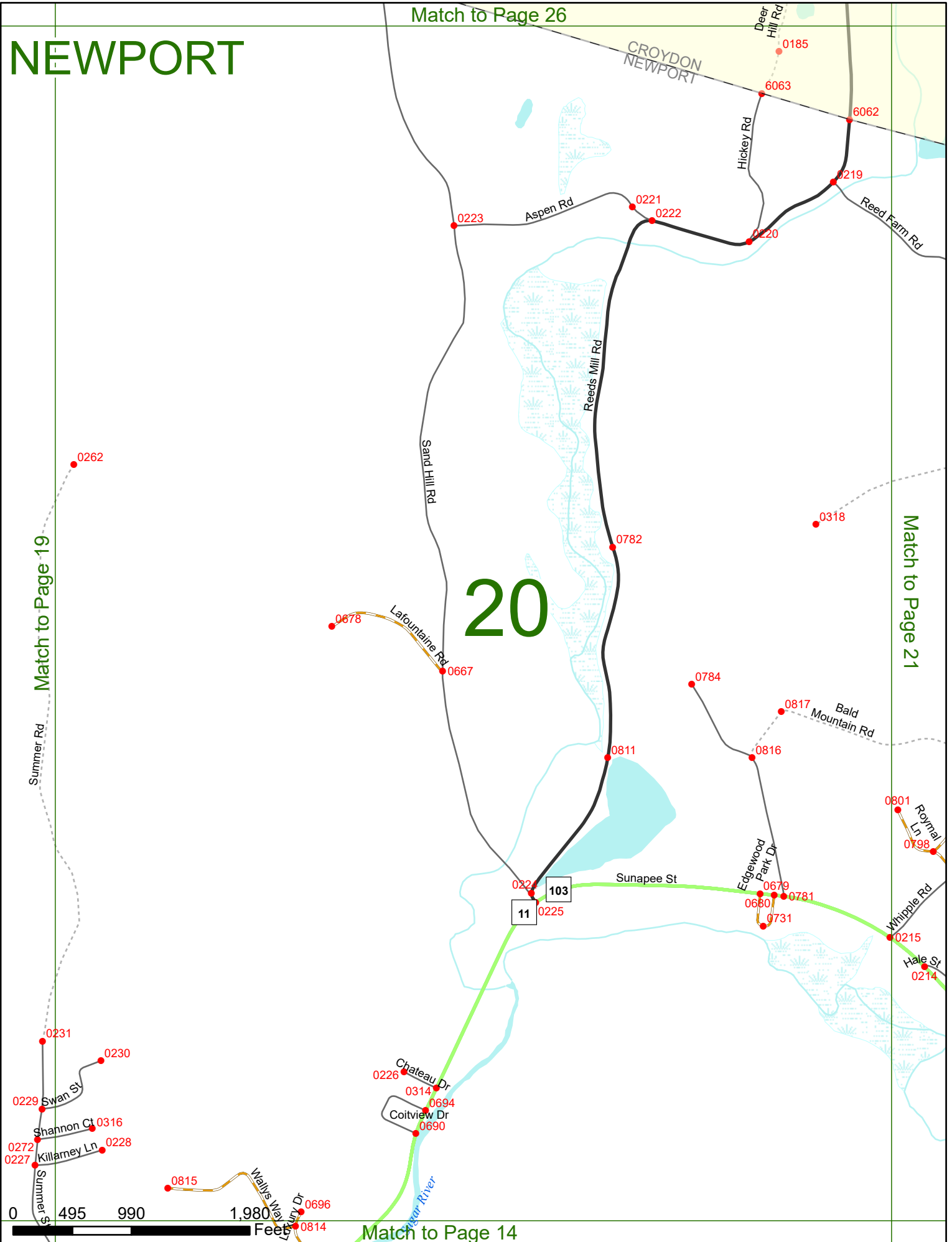
CROYDON
NEWPORT

20

Match to Page 21

Match to Page 14

Match to Page 19



0 495 990

1,980 Feet

11

103

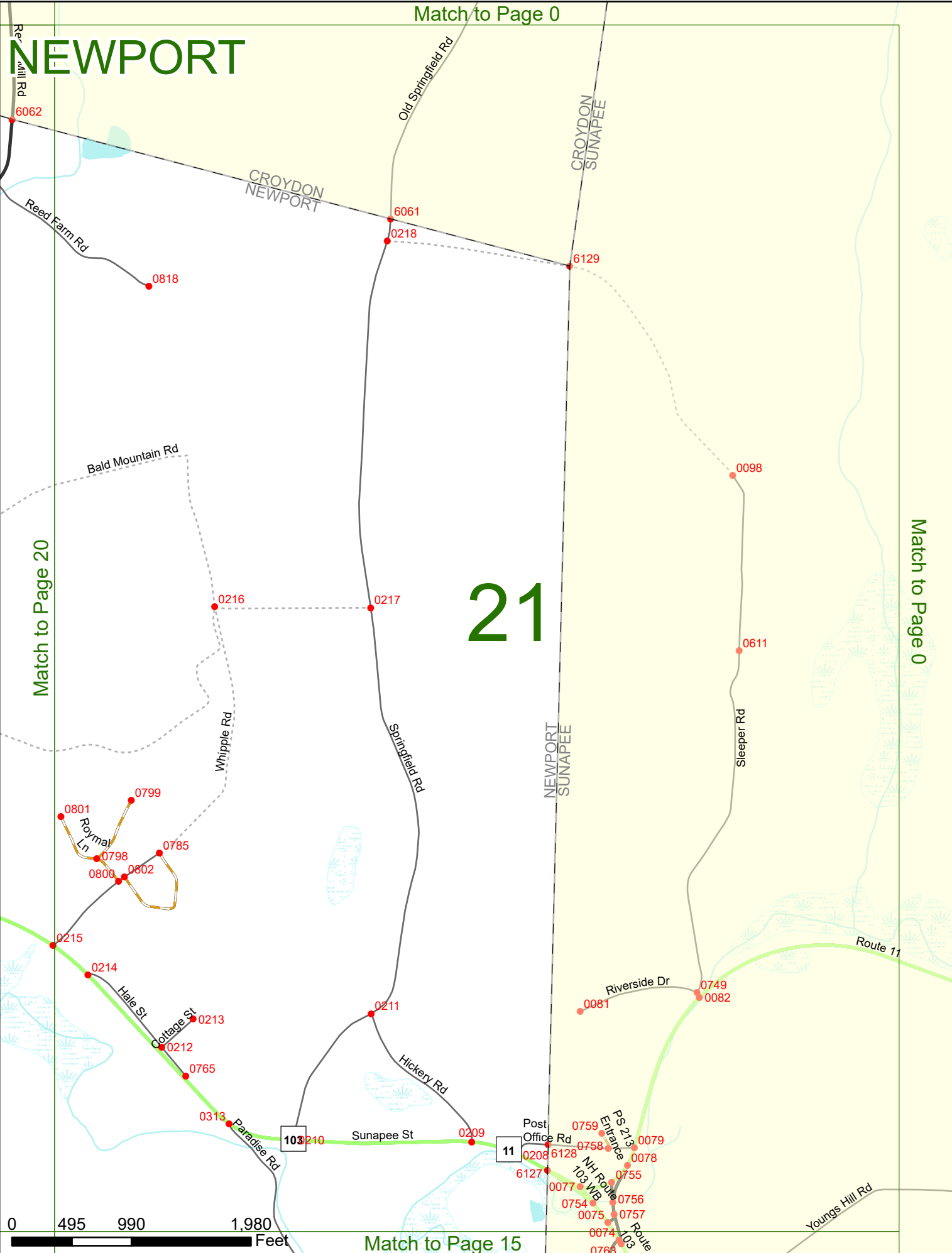
Match to Page 0

NEWPORT

21

Match to Page 20

Match to Page 0



0 495 990 1,980 Feet

Match to Page 15

6062

0818

6061
0218

6129

0098

0611

0216

0217

0801

0799

0798

0785

0800

0802

0215

0214

0213

0212

0765

0313

103

0210

0209

11

0759

0758

0079

0078

0755

0077

0756

0754

0757

0074

0768

PS 213

Entrance

NH Route

103 WB

Route

103

Route

103

Route

Reed Farm Rd

Old Springfield Rd

CROYDON
SUNAPEE

CROYDON
NEWPORT

Bald Mountain Rd

Whipple Rd

Springfield Rd

NEWPORT
SUNAPEE

Sleeper Rd

Hale St

Cottage St

Hickory Rd

Sunapee St

Riverside Dr

Route 11

Youngs Hill Rd

Match to Page 0

NEWPORT

Summers Pond

Governors Pond

Chaplin Pond

22

CORNISH CLAREMONT

CROYDON NEWPORT

CLAREMONT NEWPORT

Match to Page 0

Match to Page 23

Cat Hole Rd

N Newport Rd

Cornish Turnpike Rd

Perry Brook Rd

Satterlee Rd

Cornish Tpke

Mountain Rd

6108

6069

0715

0310

0309

6107

0 495 990 1,980 Feet

Match to Page 16

Match to Page 0

NEWPORT

Mountain Rd

Sichol Swamp Rd

0033

CROYDON
NEWPORT

23

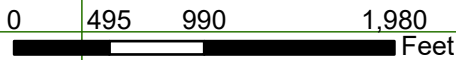
Match to Page 22

Match to Page 24

Cornish Tpke

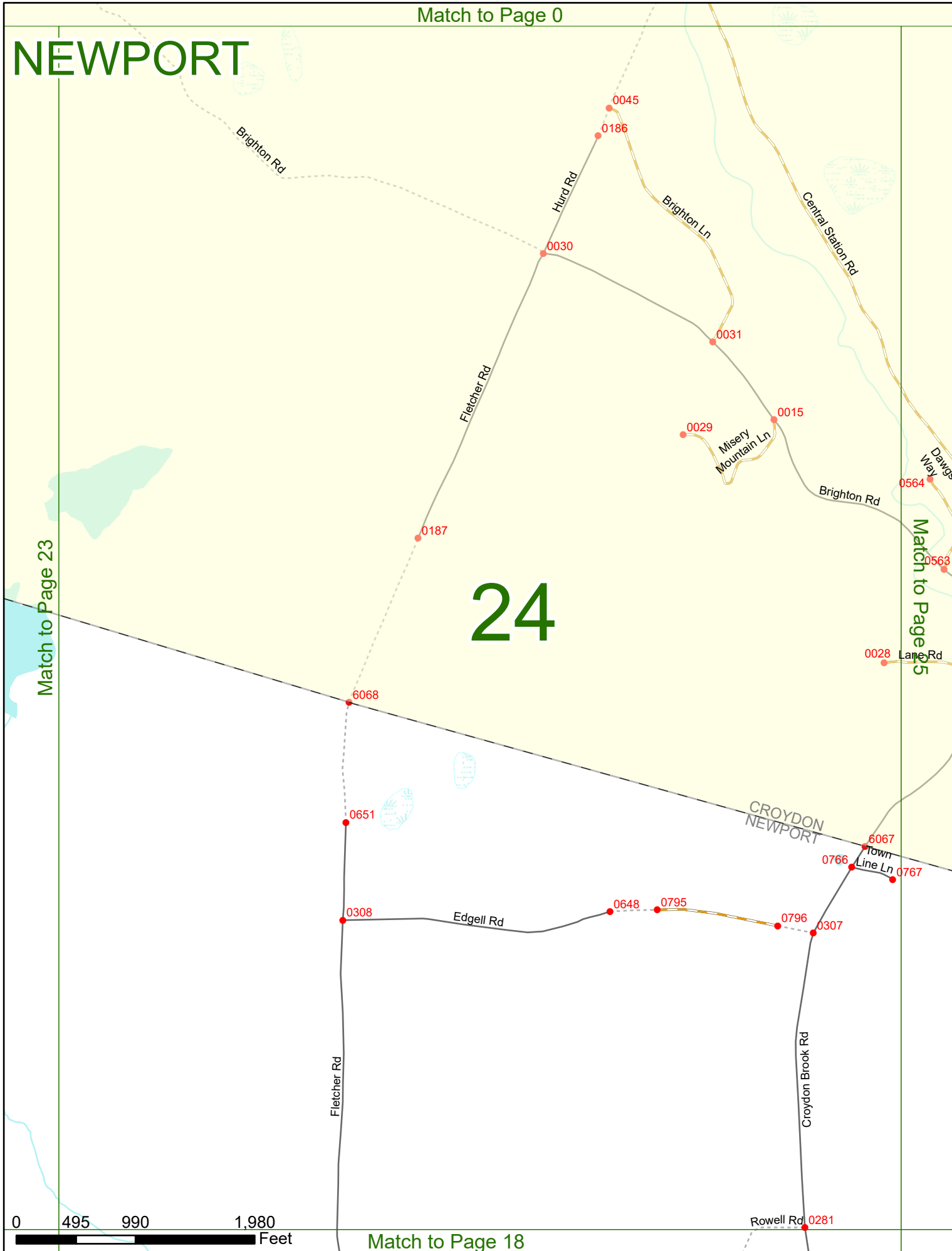
Satterlee Rd

0724




Match to Page 17

NEWPORT



24

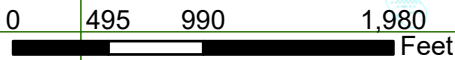
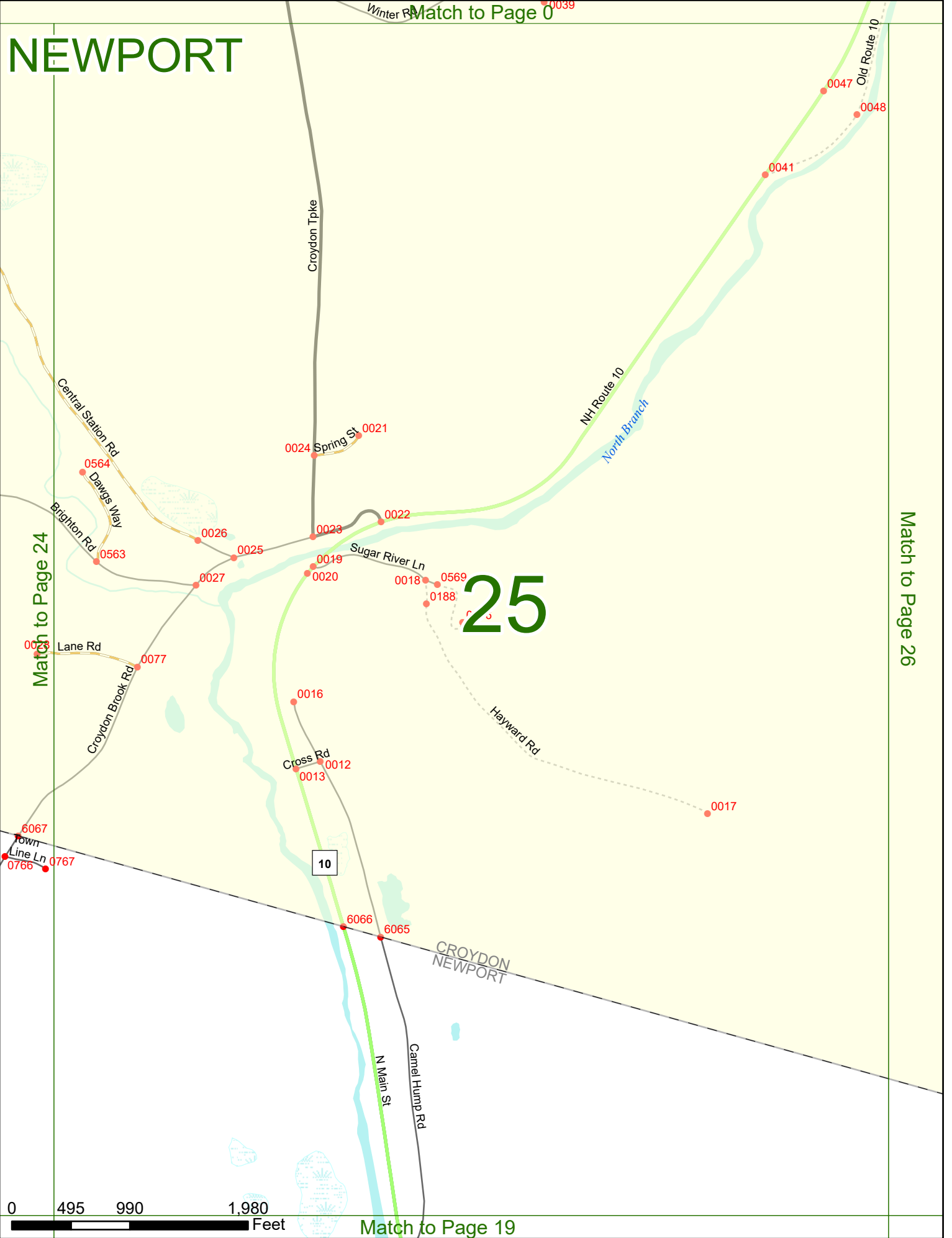


NEWPORT

Match to Page 0

Match to Page 26

25



Match to Page 19

Match to Page 0

NEWPORT

Okla.
Route
Newport
0048

0075

Cash St

0074

Match to Page 25

26

Match to Page 0

0194

0195

0006

0575

Lake View Cir

0573

0574

0007

South Beach Dr

0184

Reeds Mill Rd

Deer Hill Rd

0011

CROYDON
NEWPORT

6064

Sand Hill



Match to Page 20