



Maps and data sets are not guaranteed to be free from errors and omissions. Data is in a constant state of update and correction by various groups and agencies. Information displayed on this map is the best available at the time of publication.

# 2025 Nodal Reference Bookmap

## LEGEND



NHDOT will accept crash locations based on the State of NH Uniform Police Traffic Accident Report.

Crash occurred on:

**Option 1**     Street Address  
                   123 Main Street

**Option 2**     Route No and/or     Distance from             NESW             Intesecting Road, Bridge,  
                   Street name             Intersecting Street                                     Town/County line  
                   Main Street                     500                     E                     Oak Street

**Option 3**     First Node                     Distance from First Node                     Second Node  
                   515                                     212                                     632

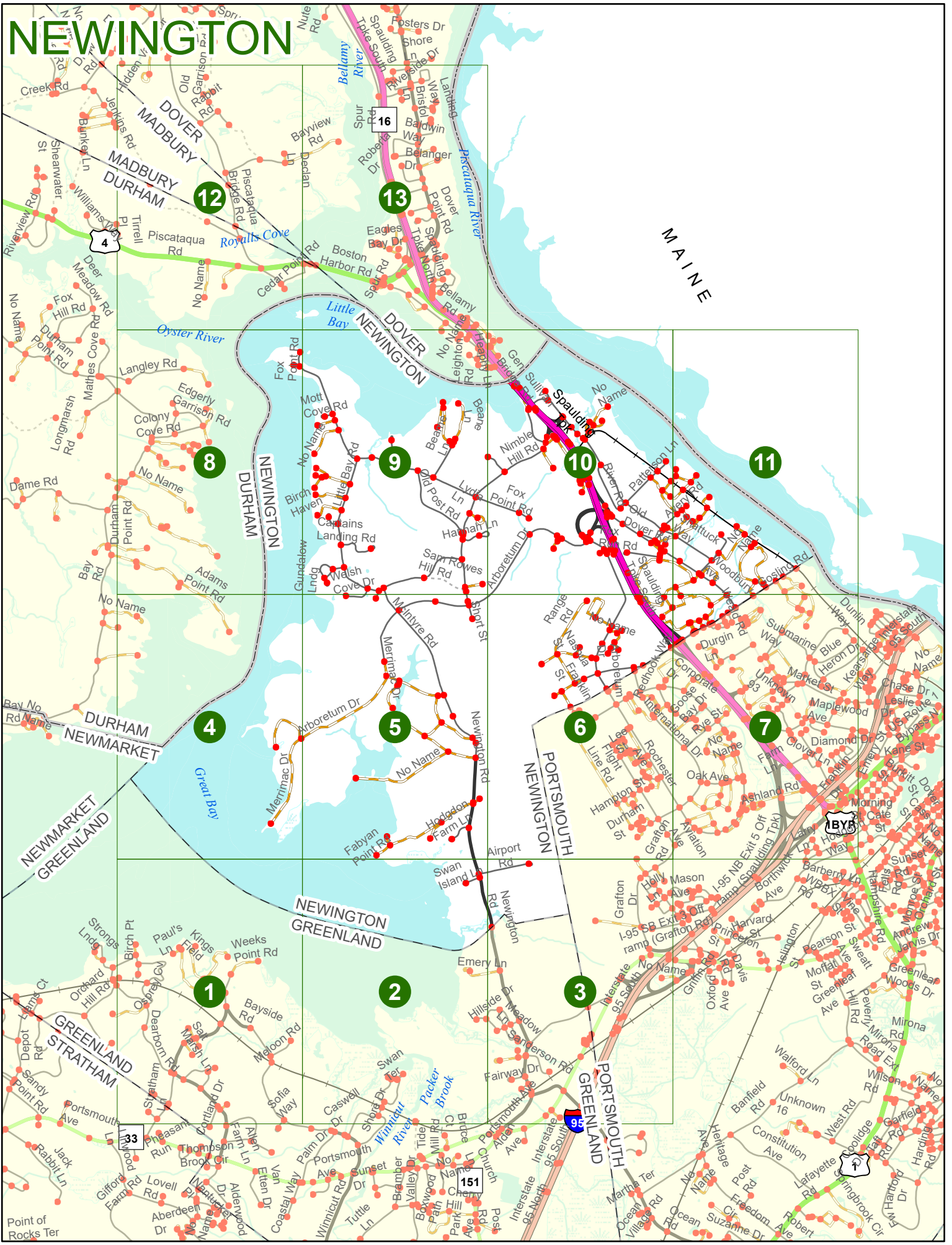
**Option 4**     Route No and/or             Mile Marker on Interstate Only             NESW             Mile (Marker)  
                   Street name  
                   189S                                     700 feet                                     S                     36.8

**Option 3 – Example**

Street Name                     Loudon Road  
First Node                             803  
Distance from First Node             318 Ft  
Second Node                             813



# NEWINGTON



# NEWINGTON

NEWINGTON  
GREENLAND


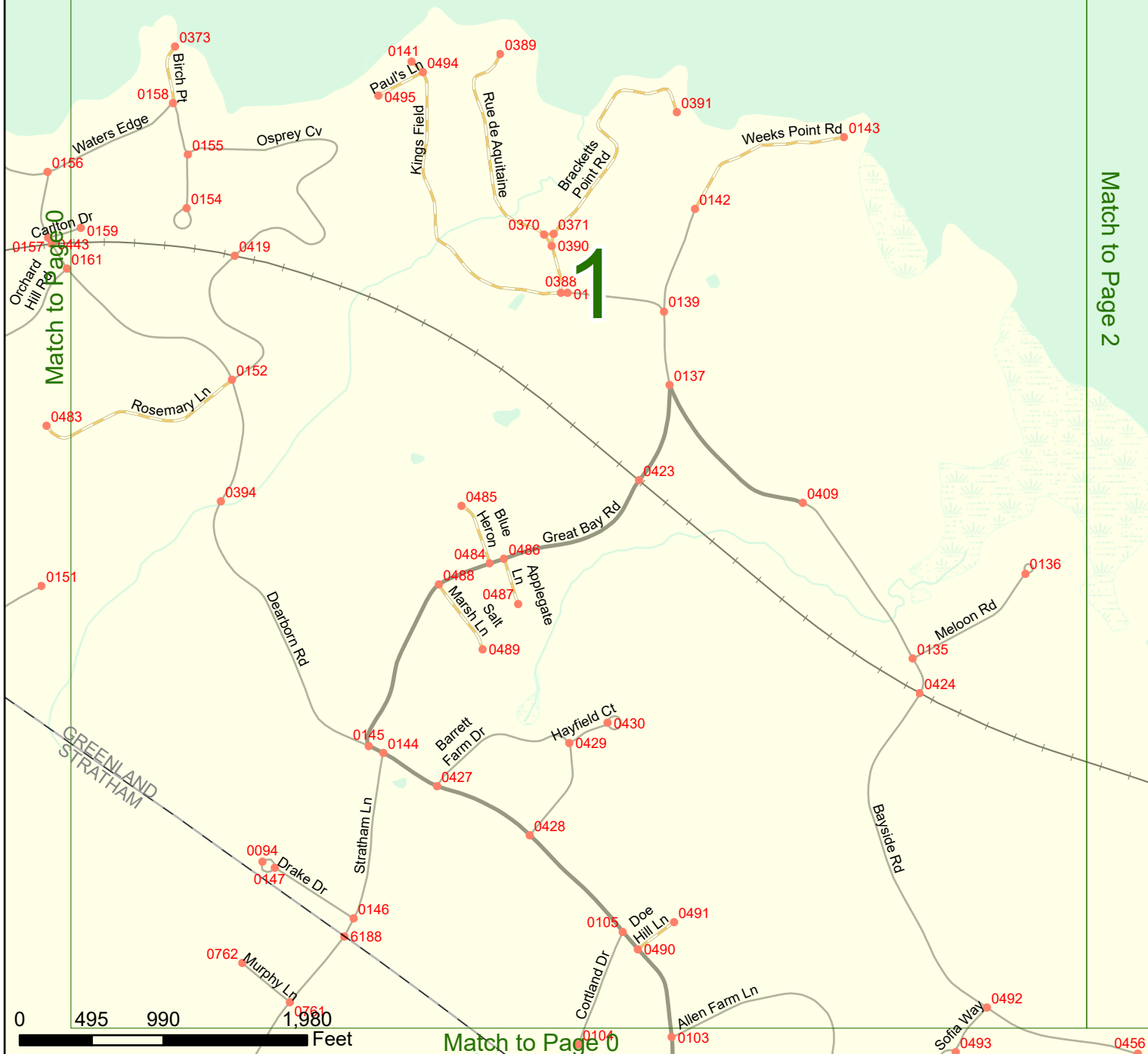
Great Bay

Match to Page 2

Match to Page 0

Match to Page 0

1



# NEWINGTON

Match to Page 5

Swan Island Ln 0029  
0028 Airport Rd  
0027

Newington Rd

Match to Page 3

0507  
Emery Ln

Hillside Dr  
0366 0365  
Pickering Brook Dr  
Meadow Ln  
0131

NEWINGTON GREENLAND

Great Bay

# 2

Serenity Cove  
0132  
0110  
Shore Dr  
Swan Ter  
0109  
0108  
0133

0107  
0420  
0106

Winnicut River  
Packer Brook

Match to Page 1

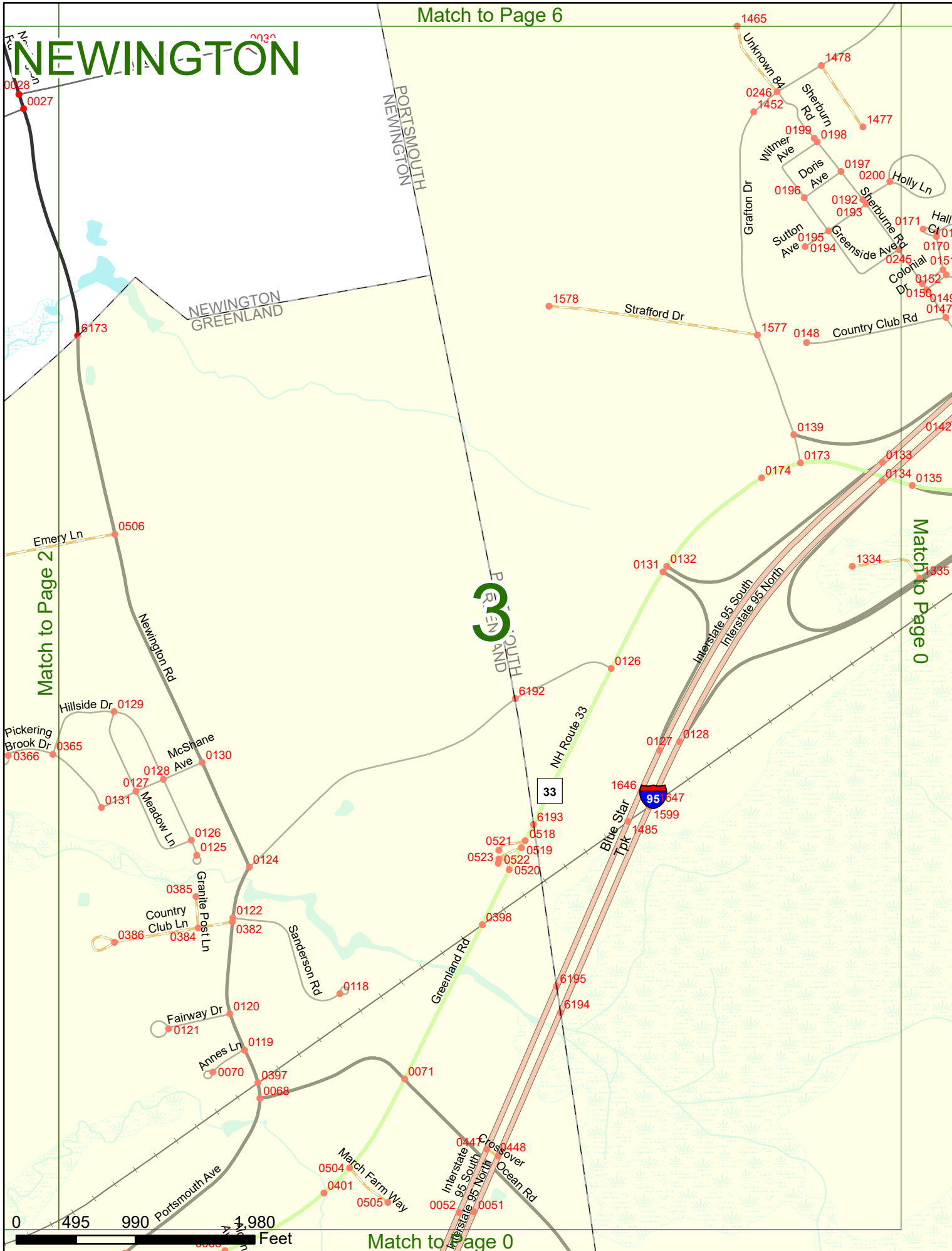
0136

0 495 990 1,980 Feet

Match to Page 0

0076  
0444  
Tide Mill Rd

# NEWINGTON



Match to Page 2

Match to Page 0

Match to Page 0

0 495 990 1,980 Feet

# NEWINGTON

Match to Page 8

# 4

0897  
0881

0724

0863

Match to Page 0

DURHAM  
NEWMARKET

NEWMARKET  
NEWINGTON

NEWMARKET  
GREENLAND

NEWINGTON  
GREENLAND

Great Bay

Match to Page

1250

Merrimac Dr

1239

1206

0 495 990 1,980 Feet

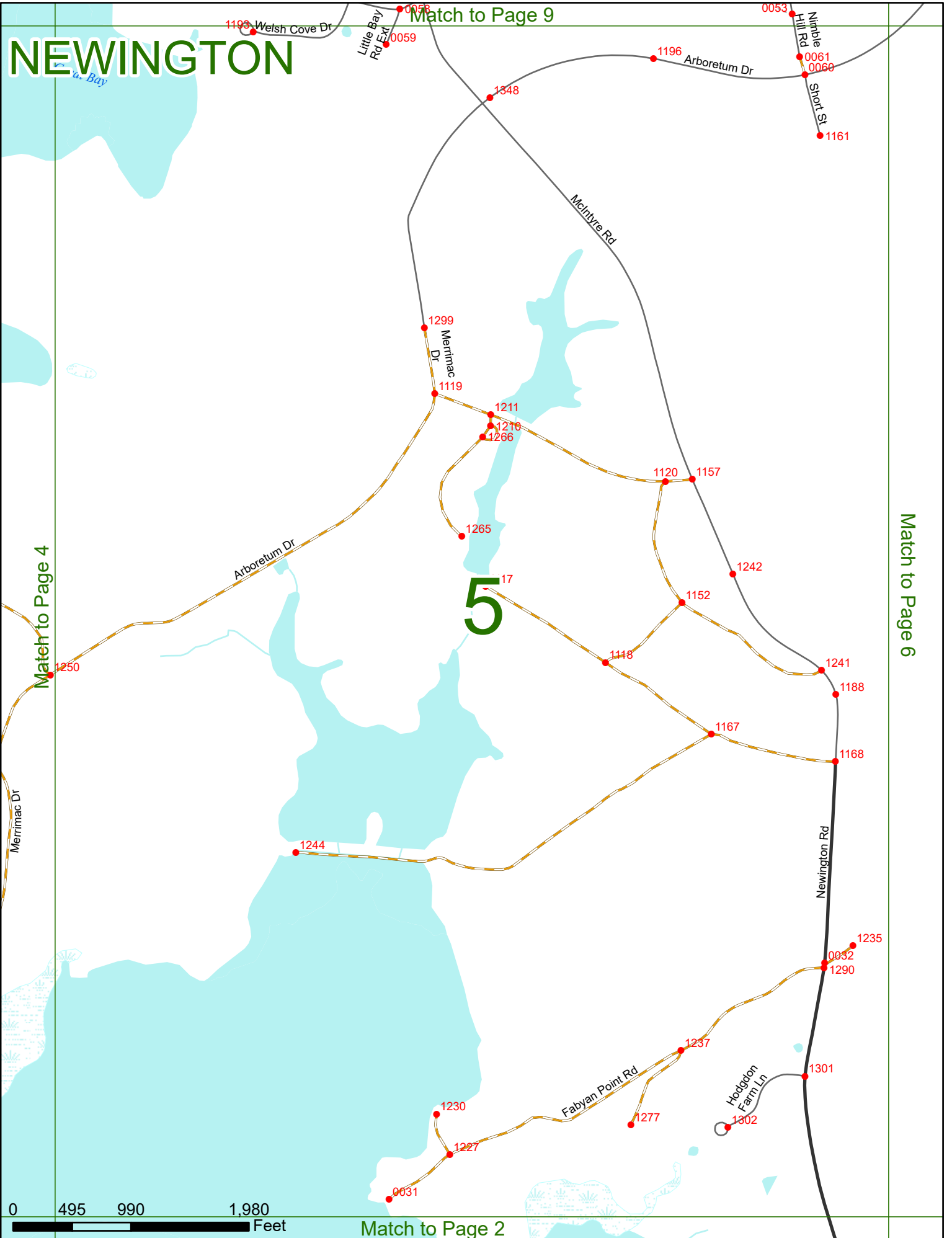
Match to Page 1

# NEWINGTON

Match to Page 9

Match to Page 6

## 5



0 495 990 1,980 Feet

Match to Page 2



# NEWINGTON

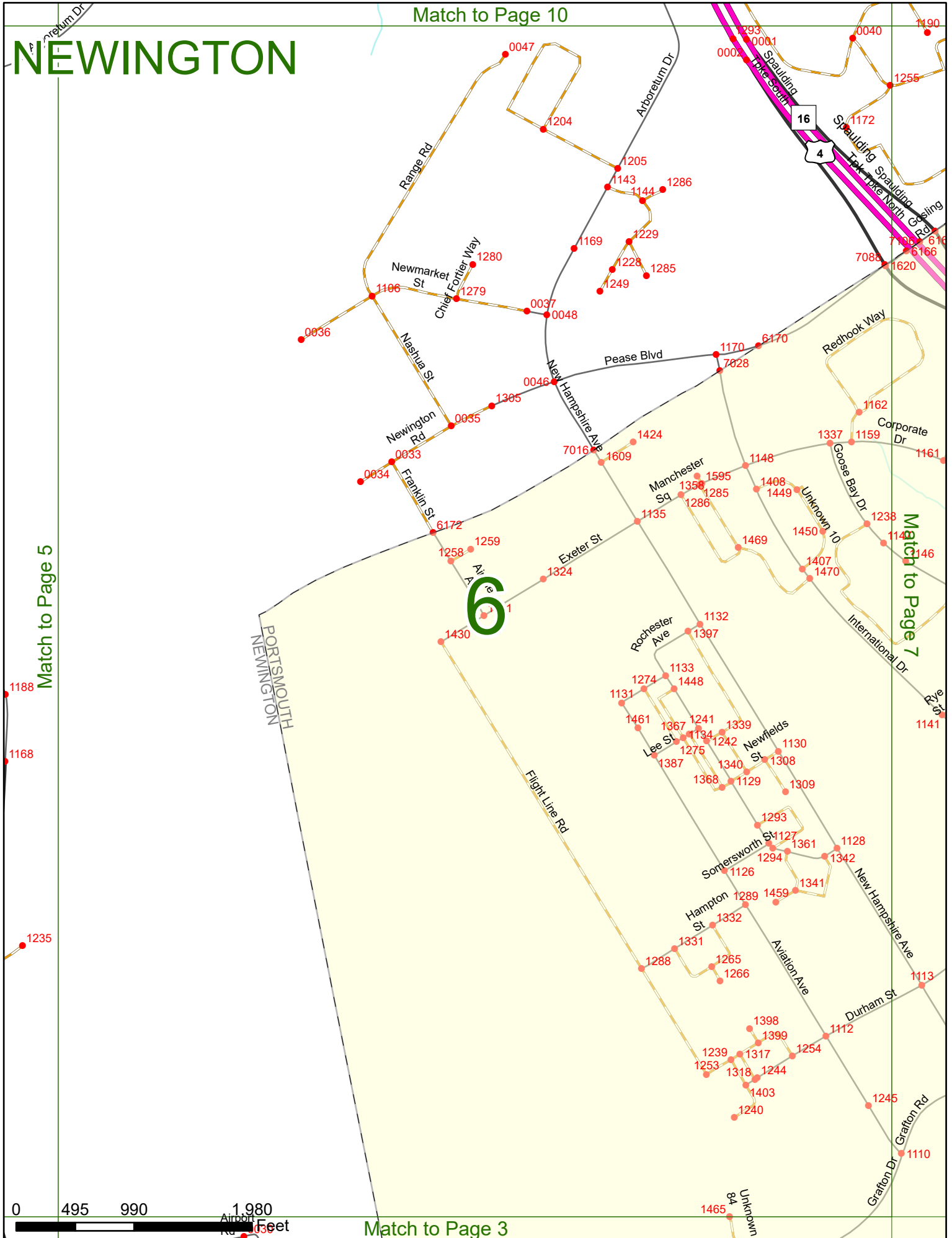
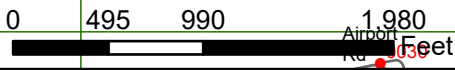
Match to Page 10

Match to Page 5

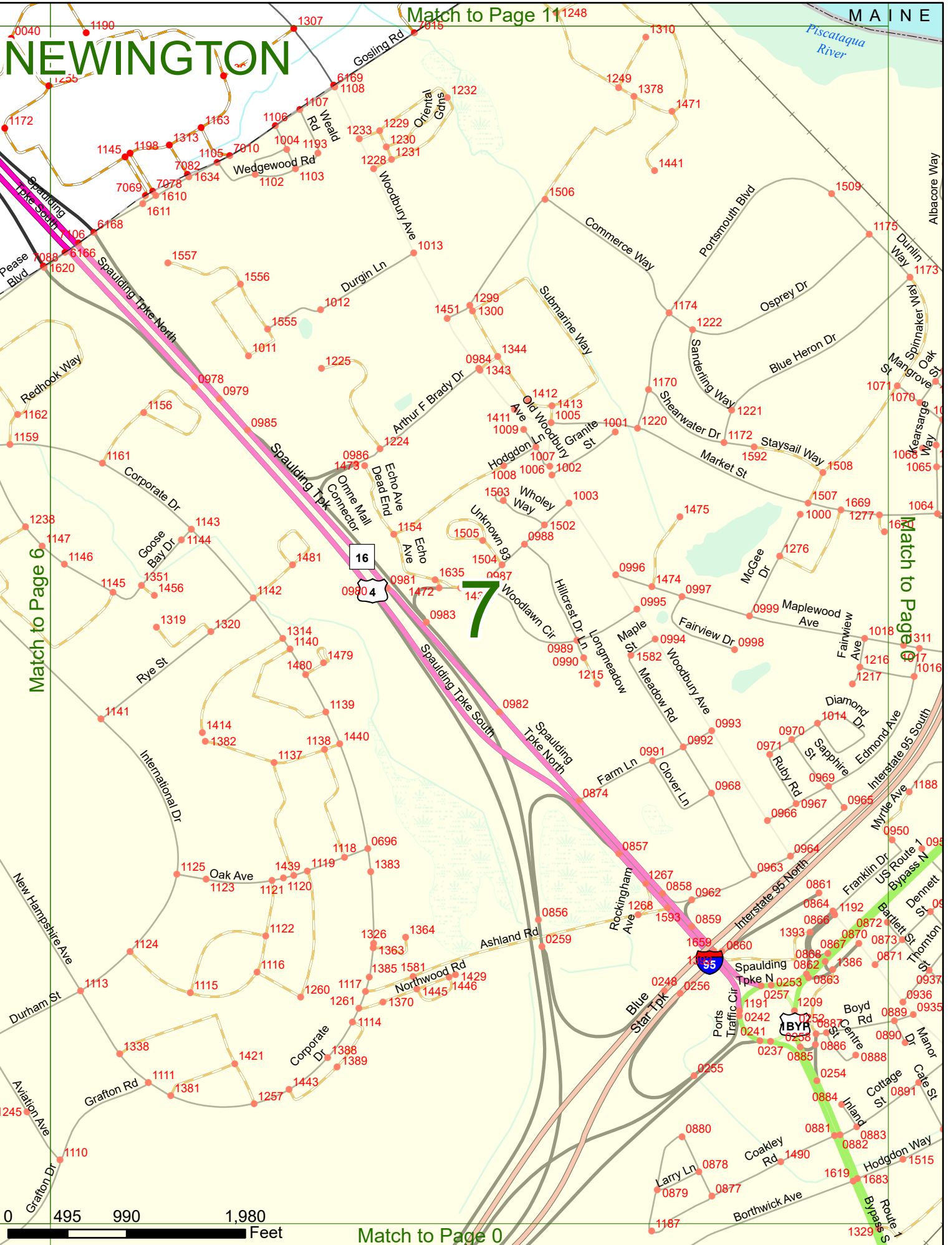
Match to Page 7

Match to Page 3

# 6



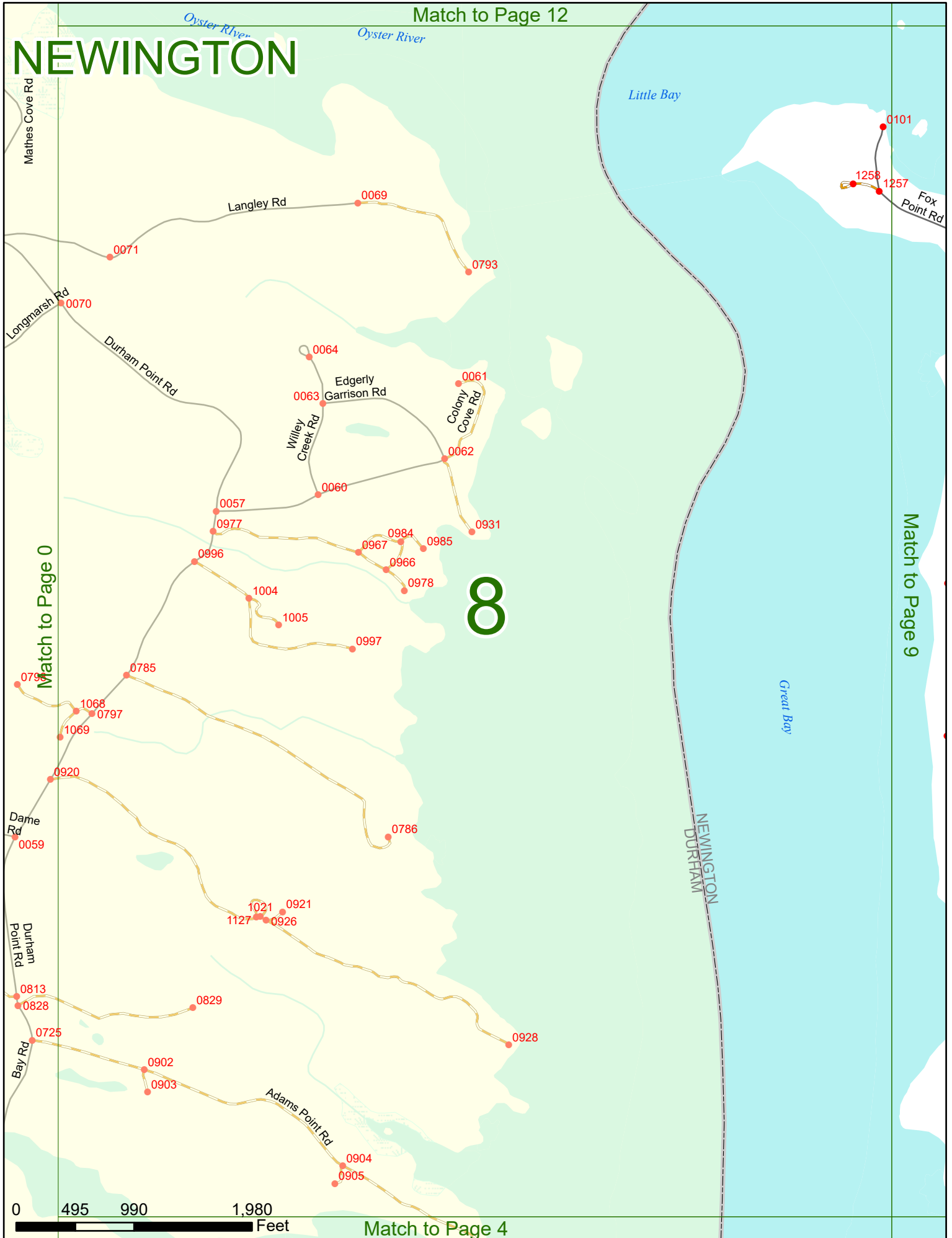
# NEWINGTON



0 495 990 1,980 Feet

Match to Page 0

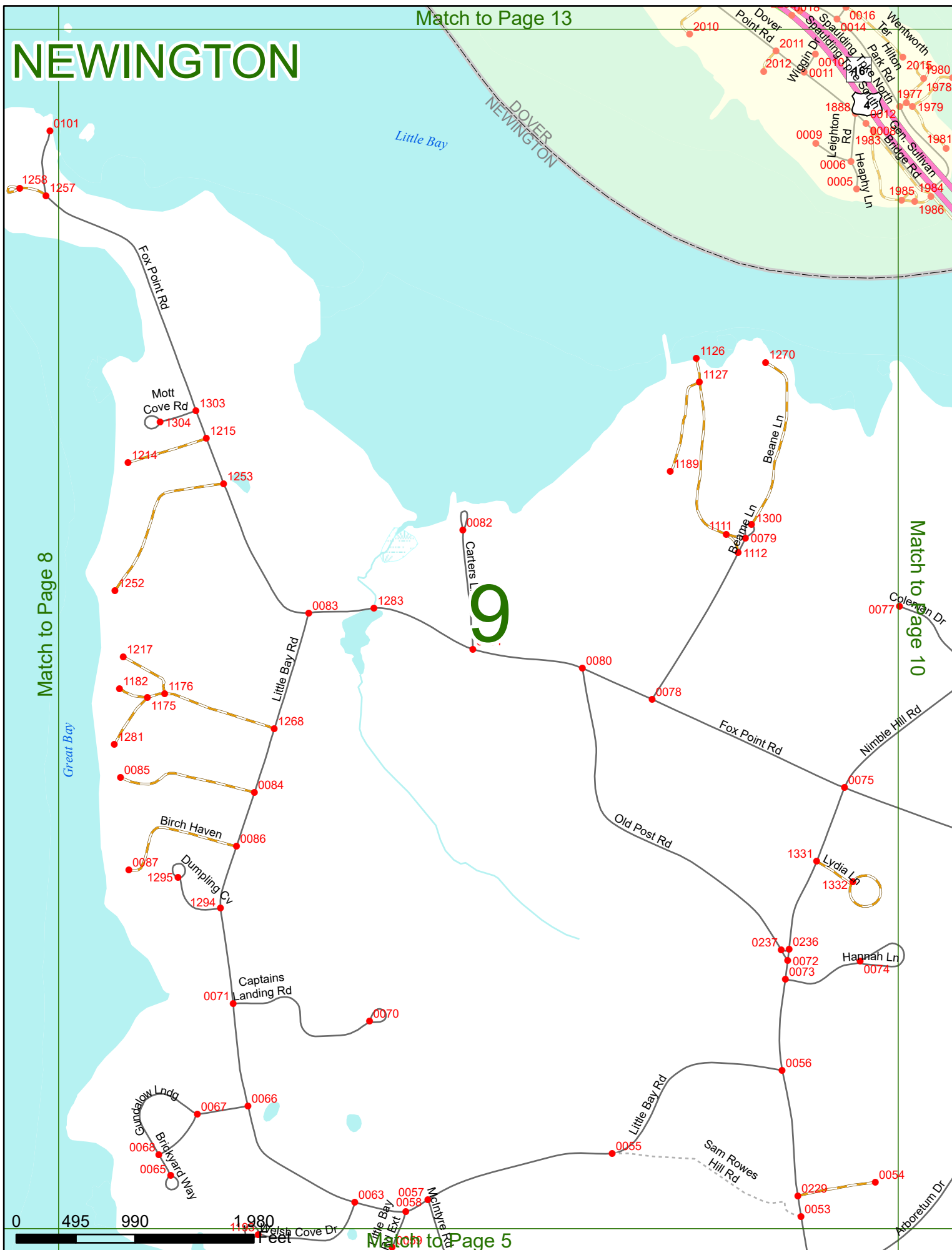
# NEWINGTON



8

0 495 990 1,980 Feet

# NEWINGTON



Match to Page 8

Match to Page 10

Match to Page 5

0 495 990 1,980 Feet







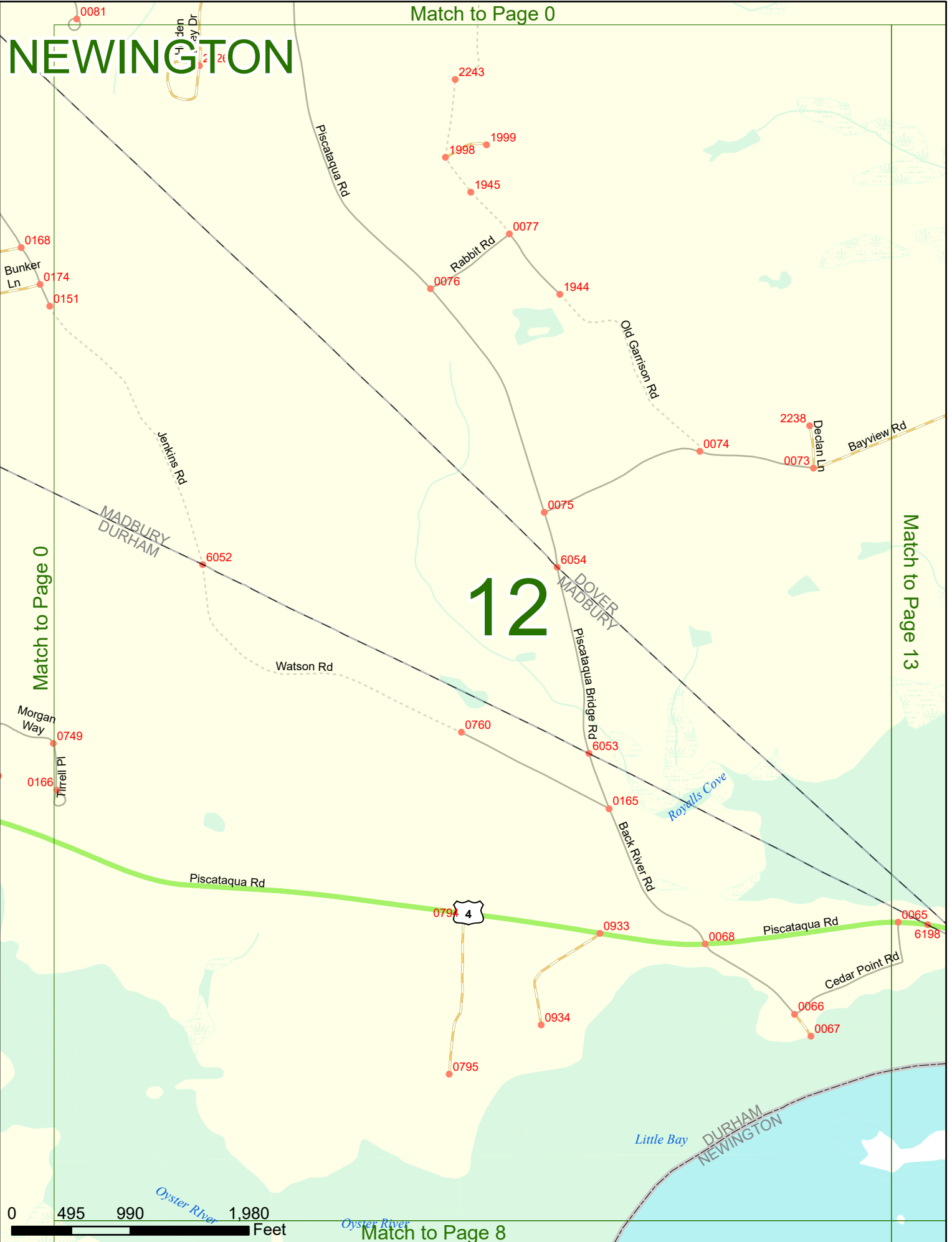
# NEWINGTON

Match to Page 0

# 12

Match to Page 0

Match to Page 13



0 495 990 1,980 Feet

Match to Page 8

# NEWINGTON


Match to Page 0

Match to Page 12

Match to Page 0

MAINE

# 13



Match to Page 9

Wentworth  
Hill  
Park Rd