



Maps and data sets are not guaranteed to be free from errors and omissions. Data is in a constant state of update and correction by various groups and agencies. Information displayed on this map is the best available at the time of publication.

# 2025 Nodal Reference Bookmap

## LEGEND



NHDOT will accept crash locations based on the State of NH Uniform Police Traffic Accident Report.

Crash occurred on:

**Option 1**     Street Address  
                   123 Main Street

**Option 2**     Route No and/or     Distance from             NESW             Intesecting Road, Bridge,  
                   Street name             Intersecting Street                                     Town/County line  
                   Main Street                     500                     E                     Oak Street

**Option 3**     First Node                     Distance from First Node                     Second Node  
                   515                                     212                                     632

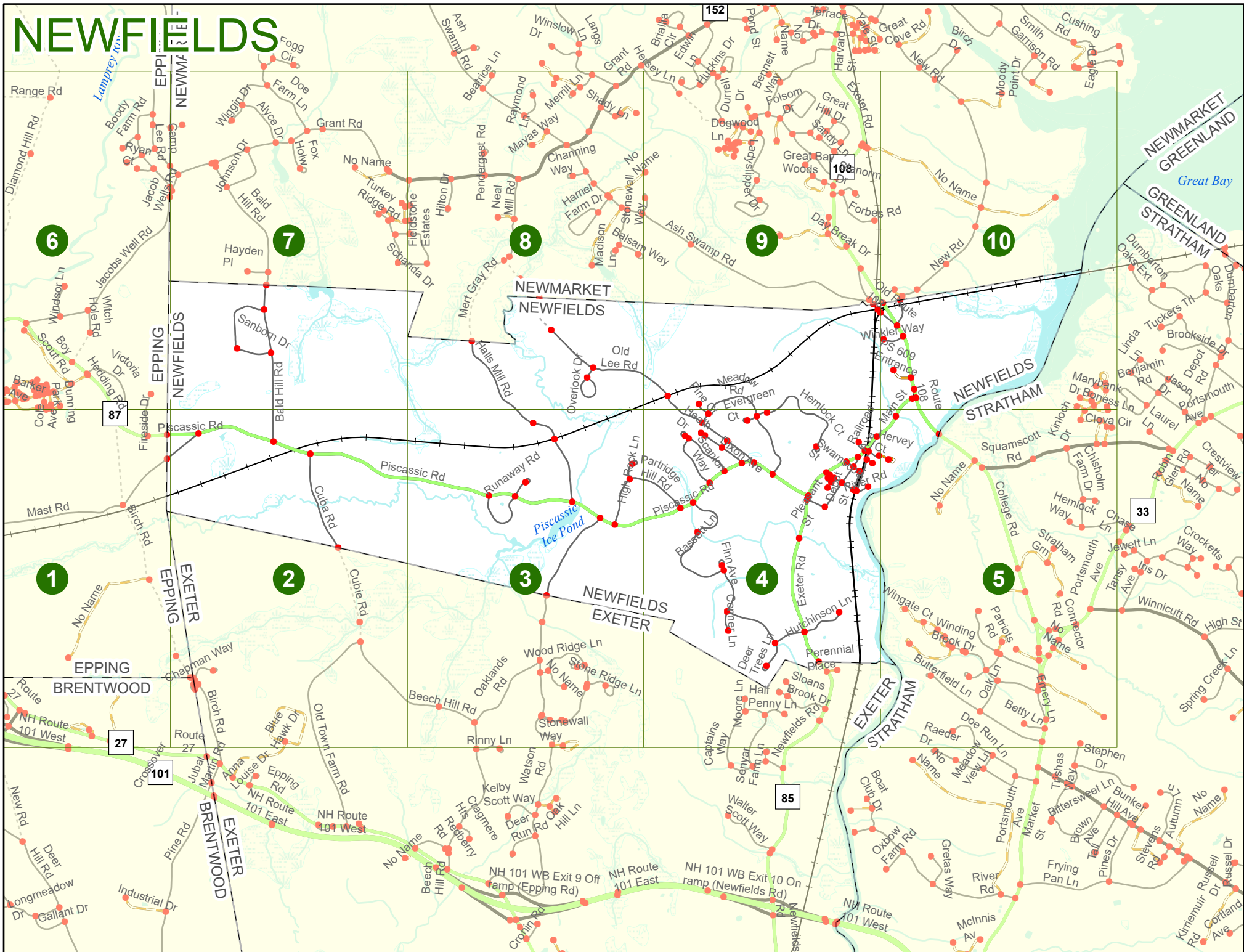
**Option 4**     Route No and/or             Mile Marker on Interstate Only     NESW             Mile (Marker)  
                   Street name  
                   189S                                     700 feet                     S                     36.8

**Option 3 – Example**

Street Name                     Loudon Road  
First Node                             803  
Distance from First Node             318 Ft  
Second Node                             813



# NEWFIELDS




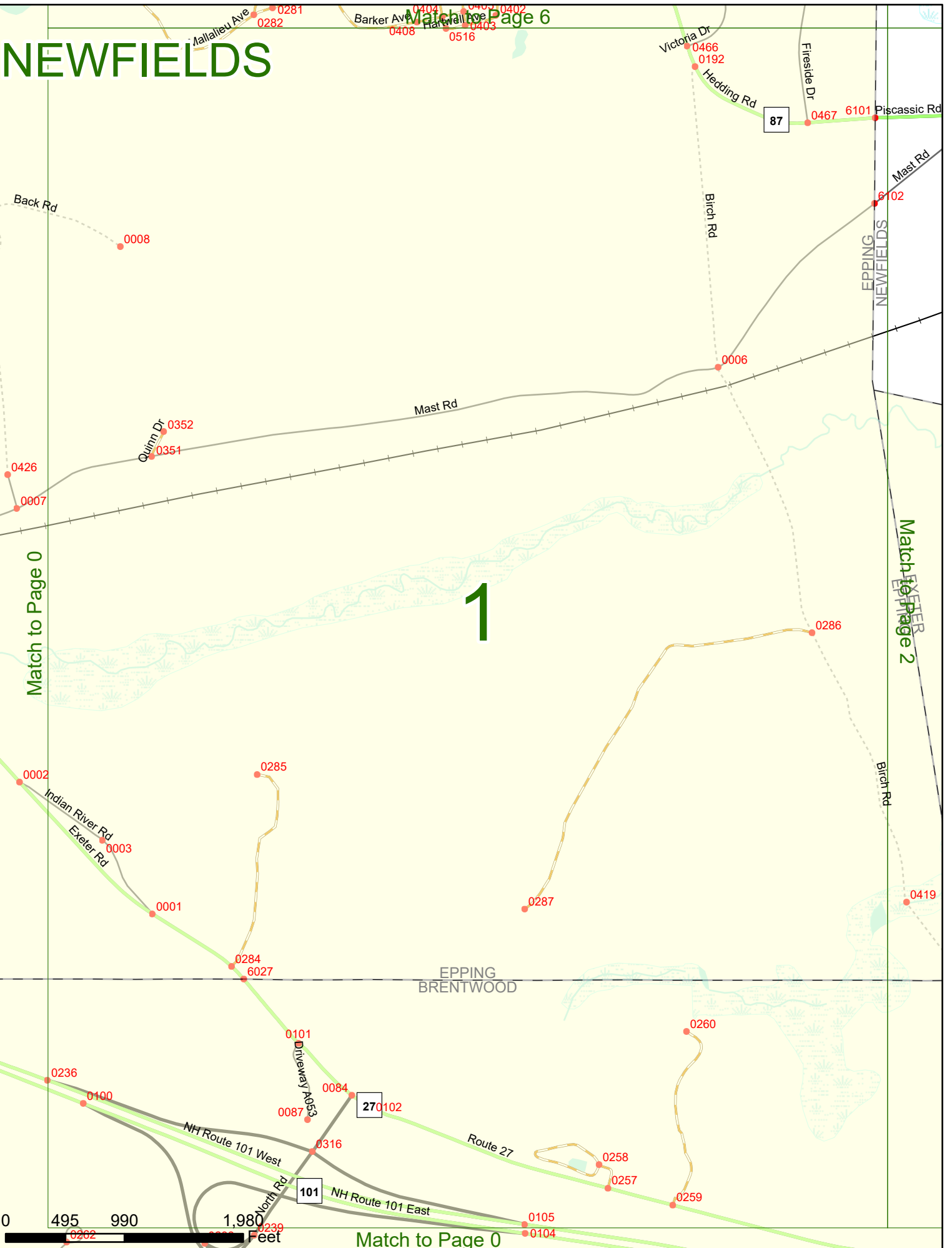
# NEWFIELDS

Match to Page 6

Match to Page 0

Match to Page 2

1


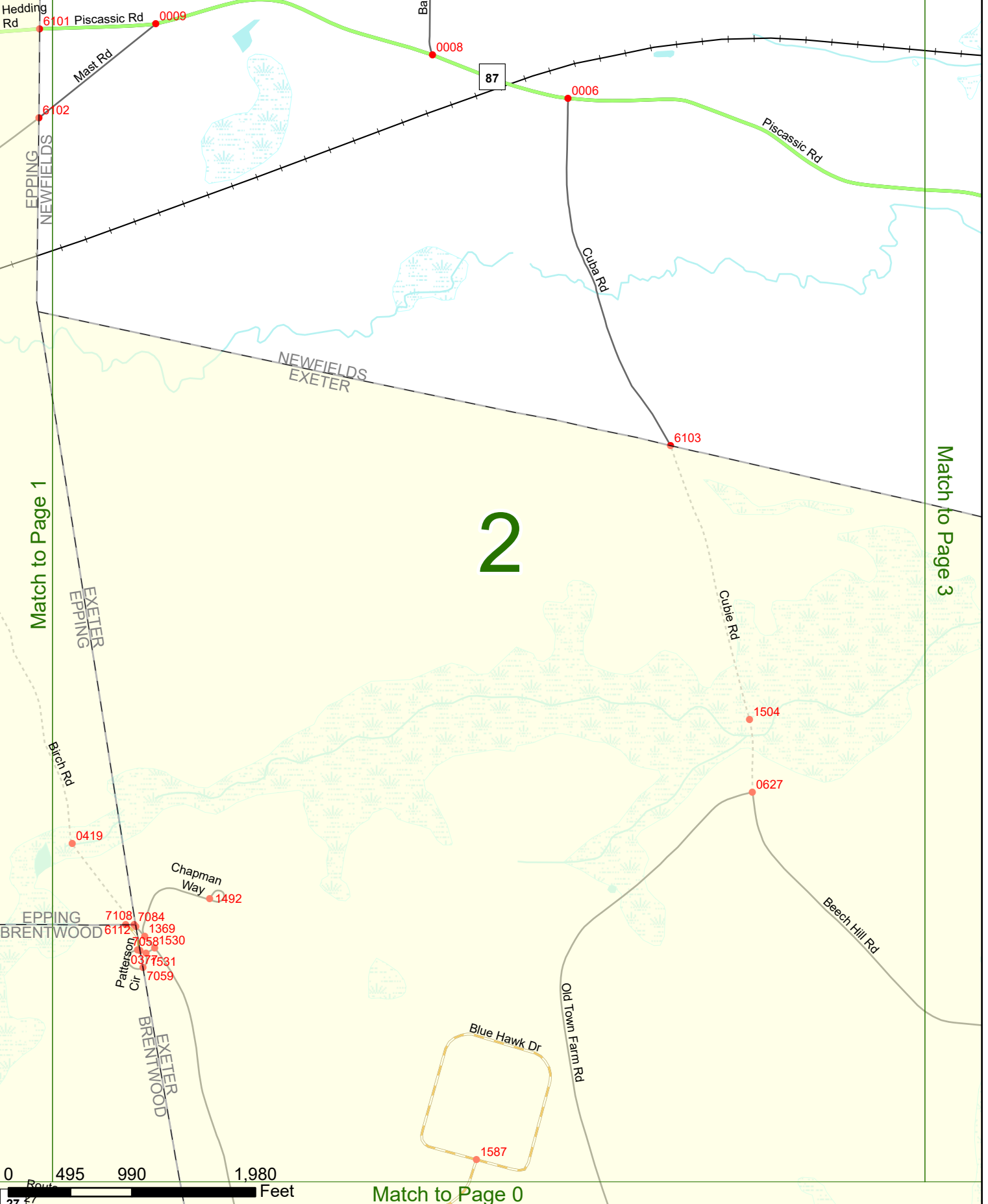


Match to Page 0

EPPING BRENTWOOD

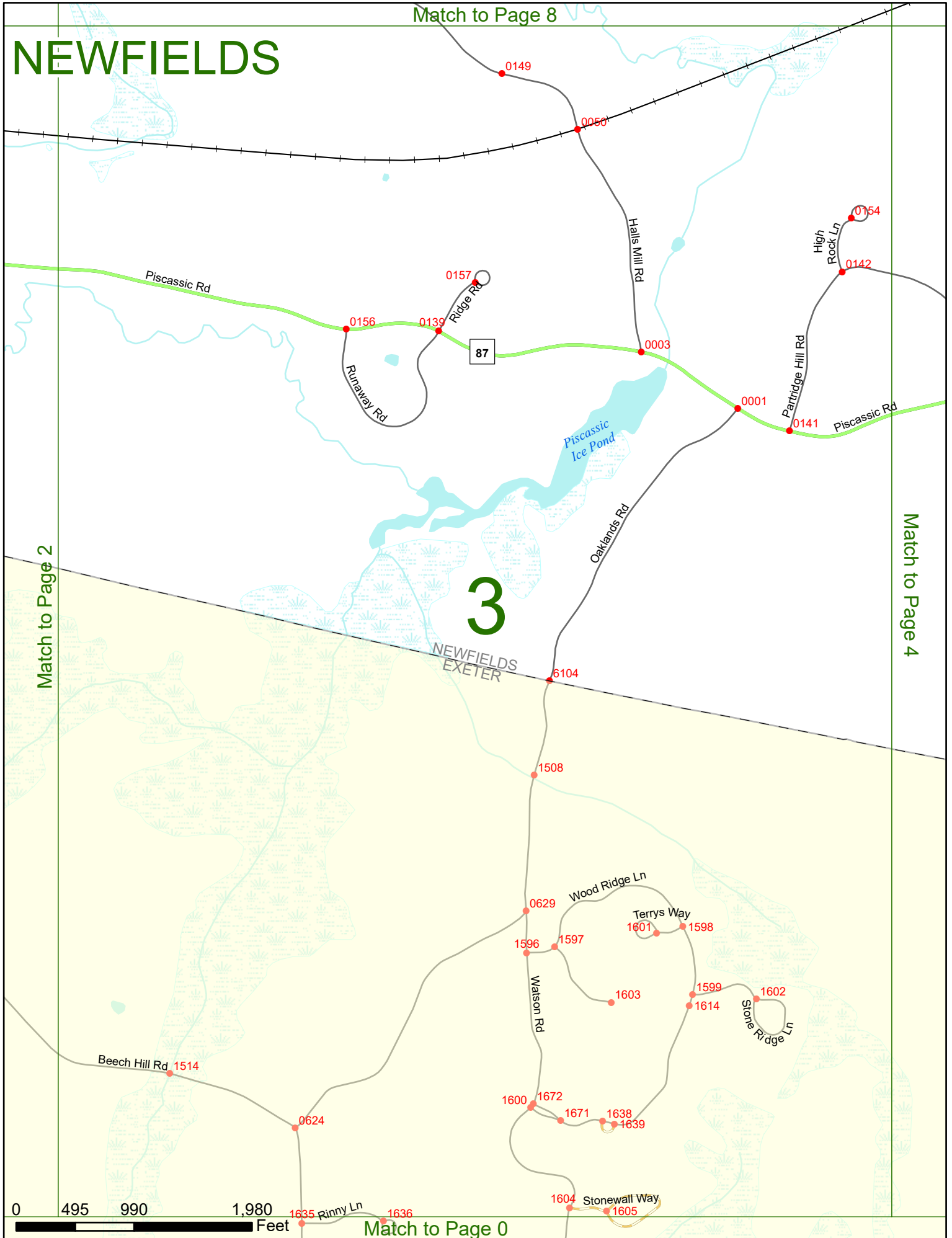
EPPING NEWFIELDS

# NEWFIELDS



Match to Page 8

# NEWFIELDS



Match to Page 2

Match to Page 4

# 3

NEWFIELDS  
EXETER

0 495 990 1,980 Feet

Match to Page 0



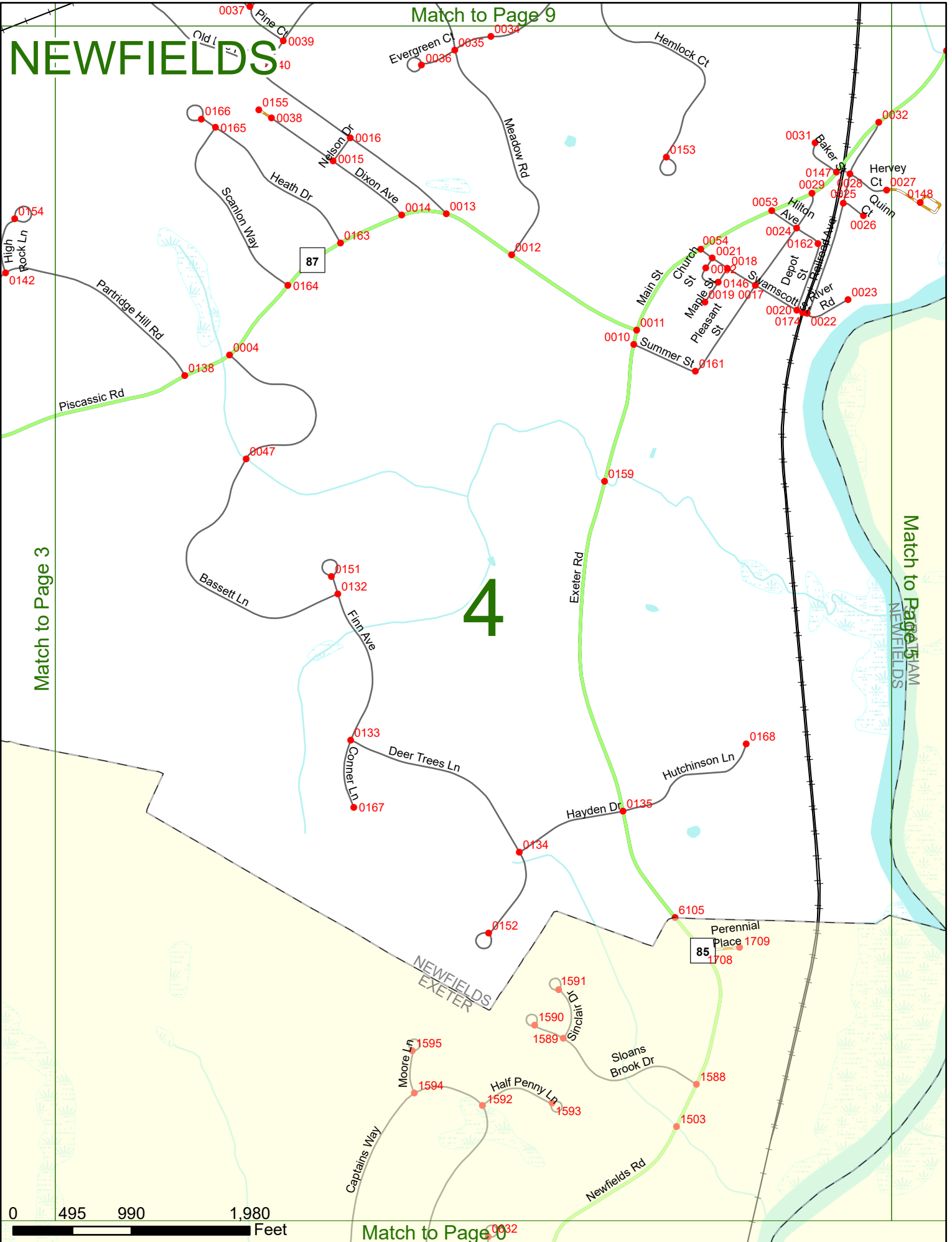
# NEWFIELDS

Match to Page 9

# 4

Match to Page 3

Match to Page 5  
NEWFIELDS



0 495 990 1,980 Feet

Match to Page 0

Match to Page 10

# NEWFIELDS

85

108

33

# 5

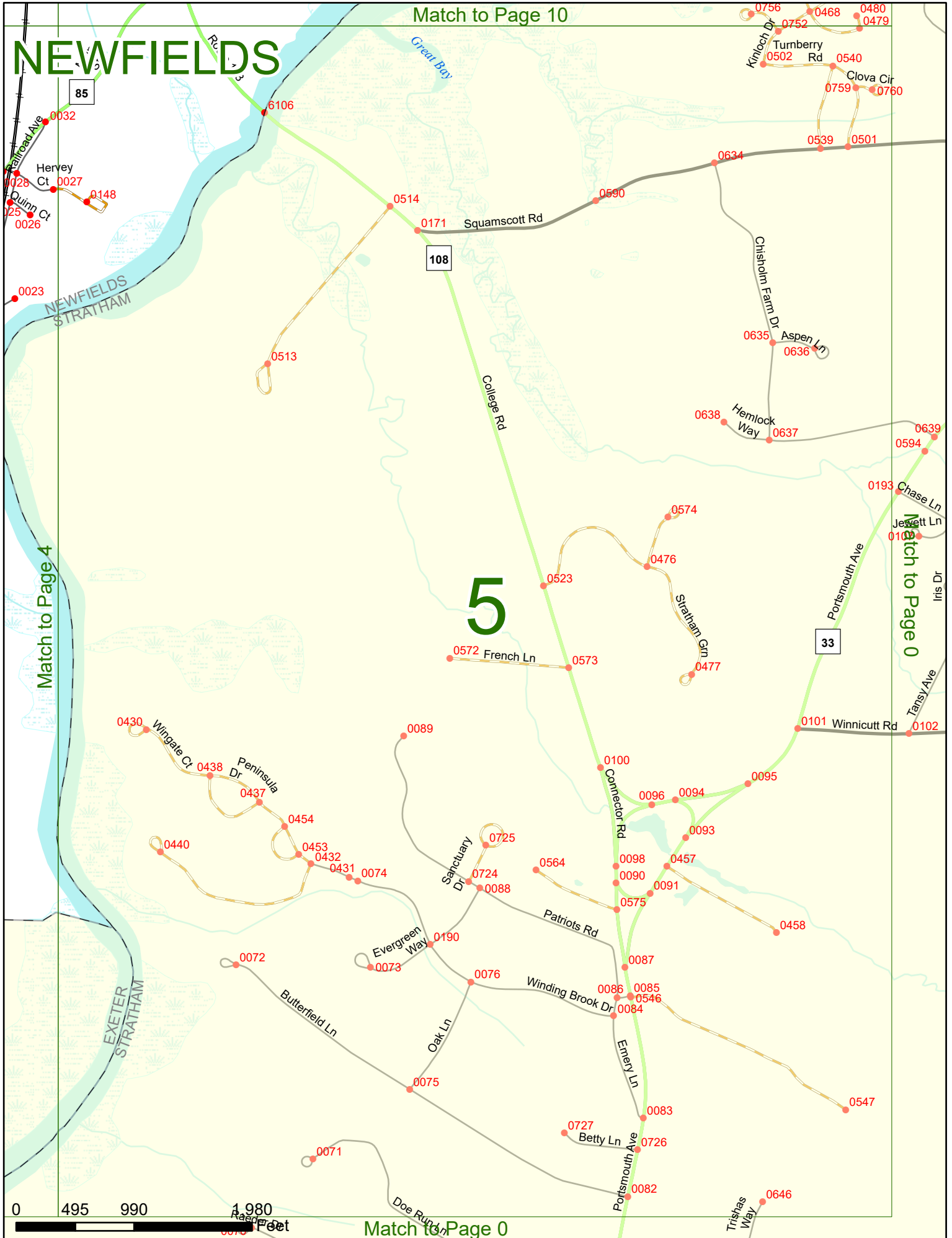
Match to Page 4

Match to Page 0

0 495 990

1 980

Match to Page 0



0070

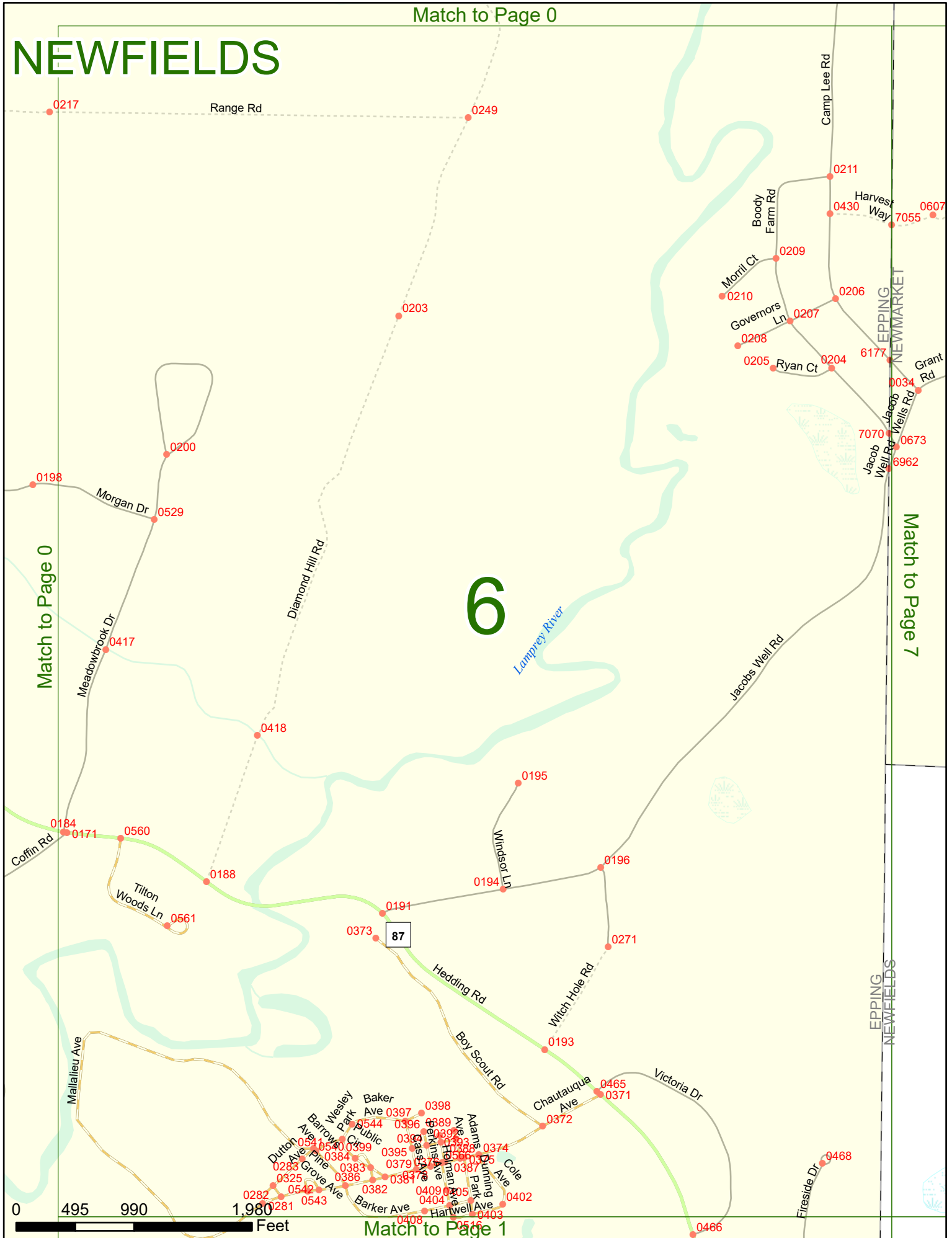
Road

0070



# NEWFIELDS

# 6



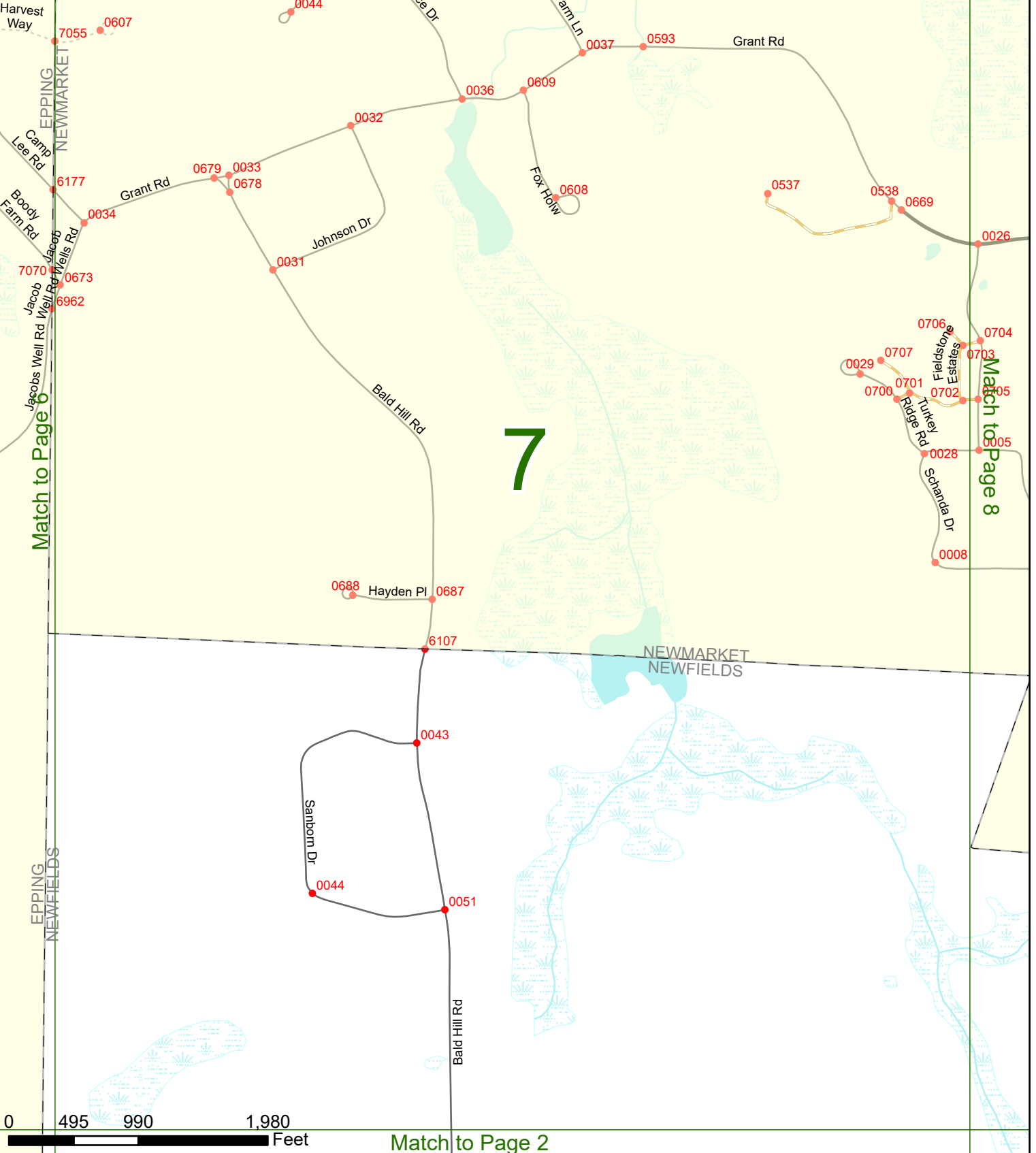
Match to Page 0

Match to Page 7



# NEWFIELDS

Match to Page 0



Match to Page 6

Match to Page 8

Match to Page 2

0 495 990 1,980 Feet

# NEWFIELDS

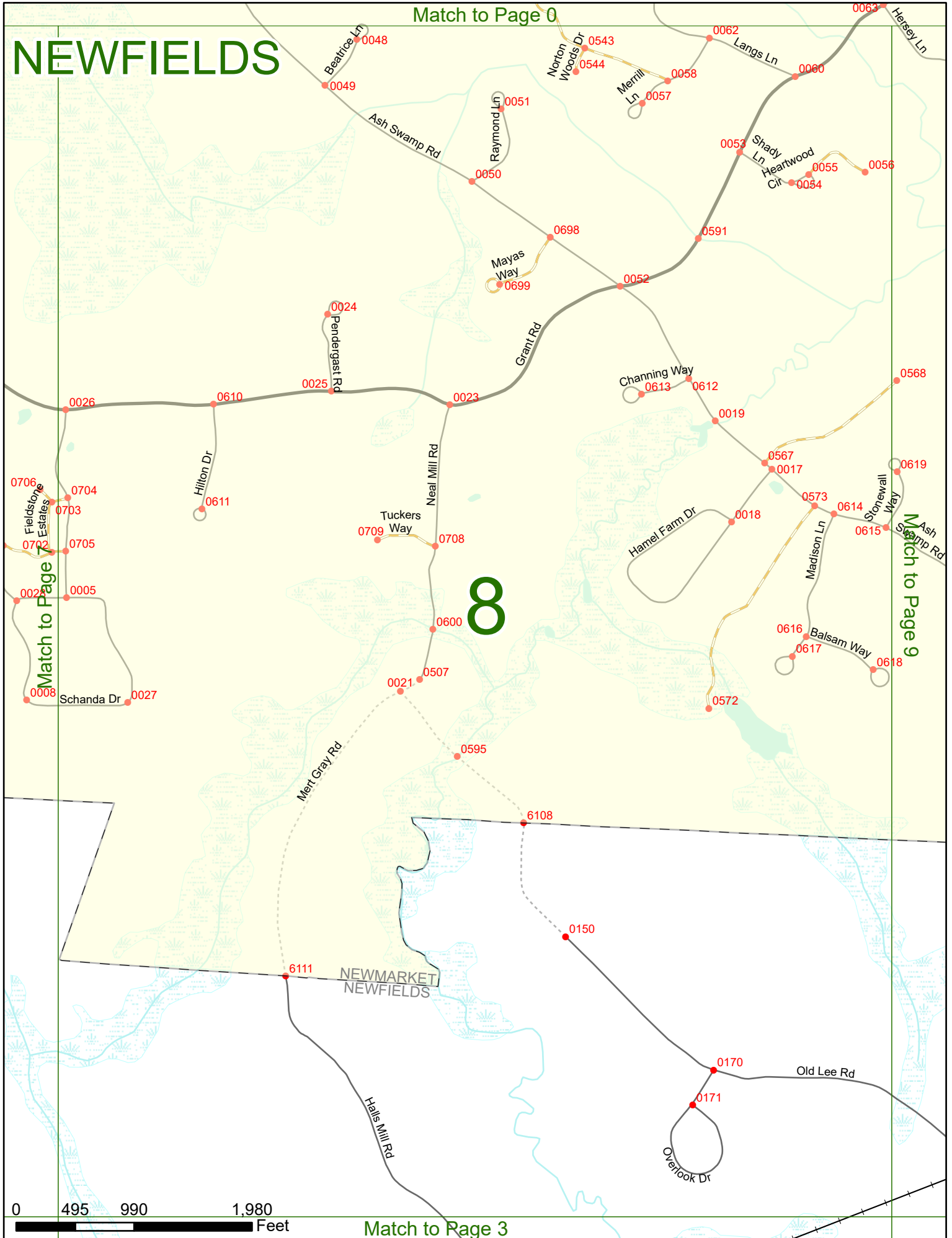
Match to Page 0

Match to Page 7

Match to Page 9

Match to Page 3

# 8



# NEWFIELDS

Match to Page 0

# 9

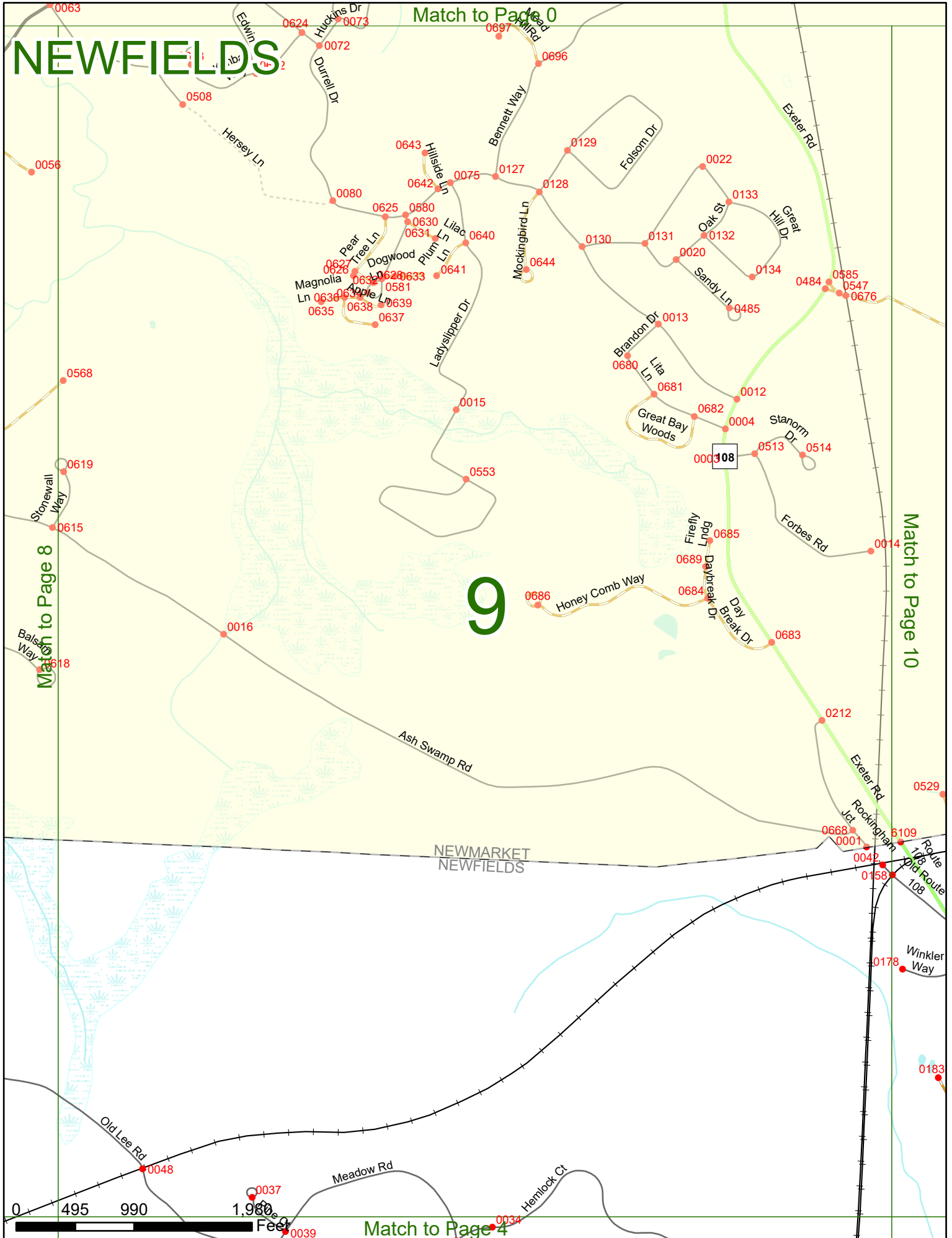
Match to Page 8

Match to Page 10

NEWMARKET  
NEWFIELDS



Match to Page 4



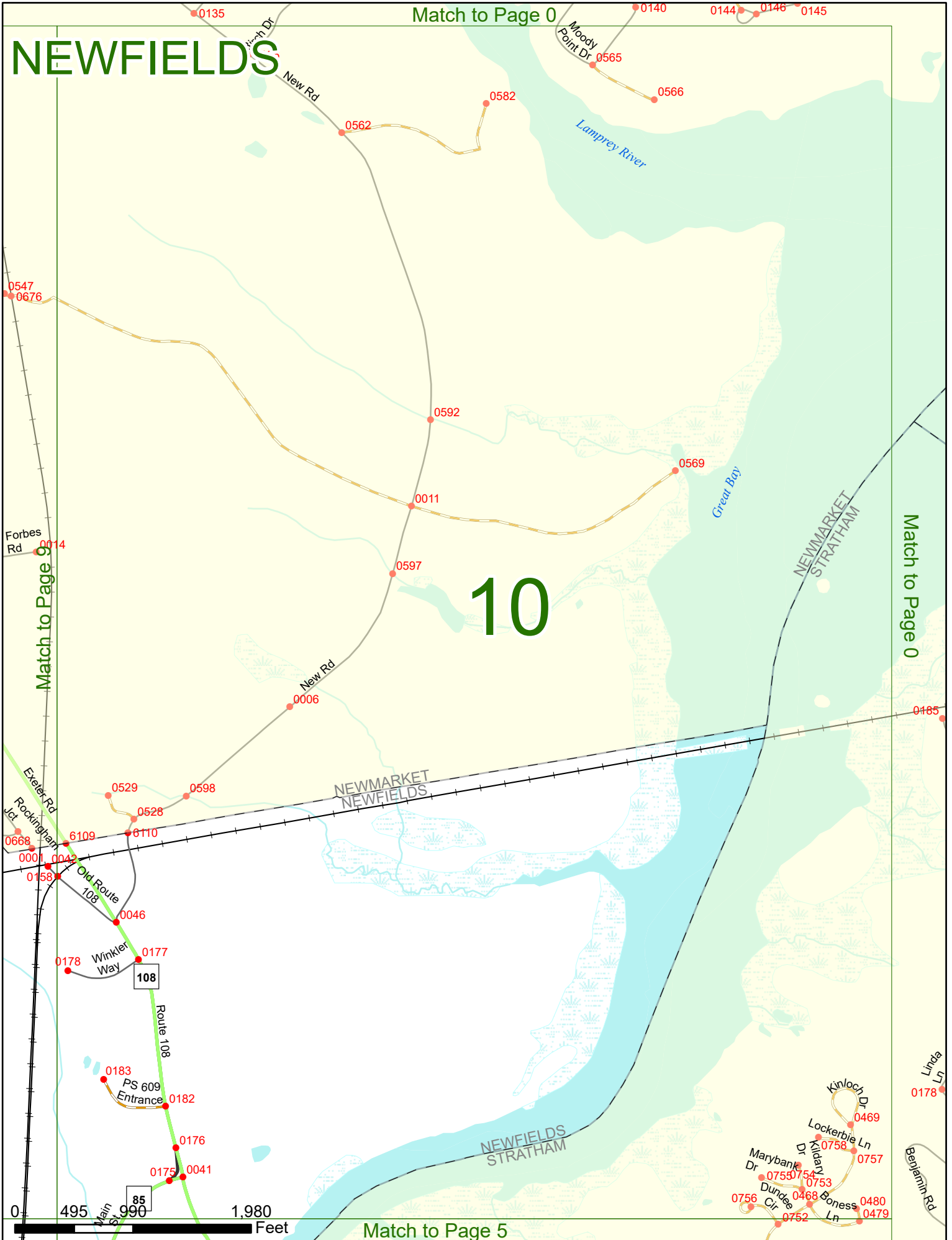
# NEWFIELDS

Match to Page 0

# 10

Match to Page 0

Match to Page 5



Match to Page 9

0185

0 495 990 1,980 Feet

0547  
0676

Forbes Rd  
0014

Rockingham Jct  
0668  
0001  
0042  
0158

0529  
0528  
6109  
0110

0178  
Winkler Way  
0177  
108

0183  
PS 609 Entrance  
0182

0176  
0175  
0041

0135

0562

0582

0140  
0565

0144  
0146

0145

0566

0592

0011

0597

0006

0569

NEWMARKET  
NEWFIELDS

NEWMARKET  
STRATHAM

NEWFIELDS  
STRATHAM

Linda Ln  
0178

Kinloch Dr  
0469

Lockerbie Ln  
0758

Marybank Dr  
0753  
0754

Dundee Cir  
0756  
0752

0753

0468  
Bones Ln  
0480  
0479

Benjamin Rd