



Maps and data sets are not guaranteed to be free from errors and omissions. Data is in a constant state of update and correction by various groups and agencies. Information displayed on this map is the best available at the time of publication.

# 2025 Nodal Reference Bookmap

## LEGEND



NHDOT will accept crash locations based on the State of NH Uniform Police Traffic Accident Report.

Crash occurred on:

**Option 1**     Street Address  
                   123 Main Street

**Option 2**     Route No and/or     Distance from             NESW             Intesecting Road, Bridge,  
                   Street name             Intersecting Street                                     Town/County line  
                   Main Street                     500                     E                     Oak Street

**Option 3**     First Node                     Distance from First Node                     Second Node  
                   515                                     212                                     632

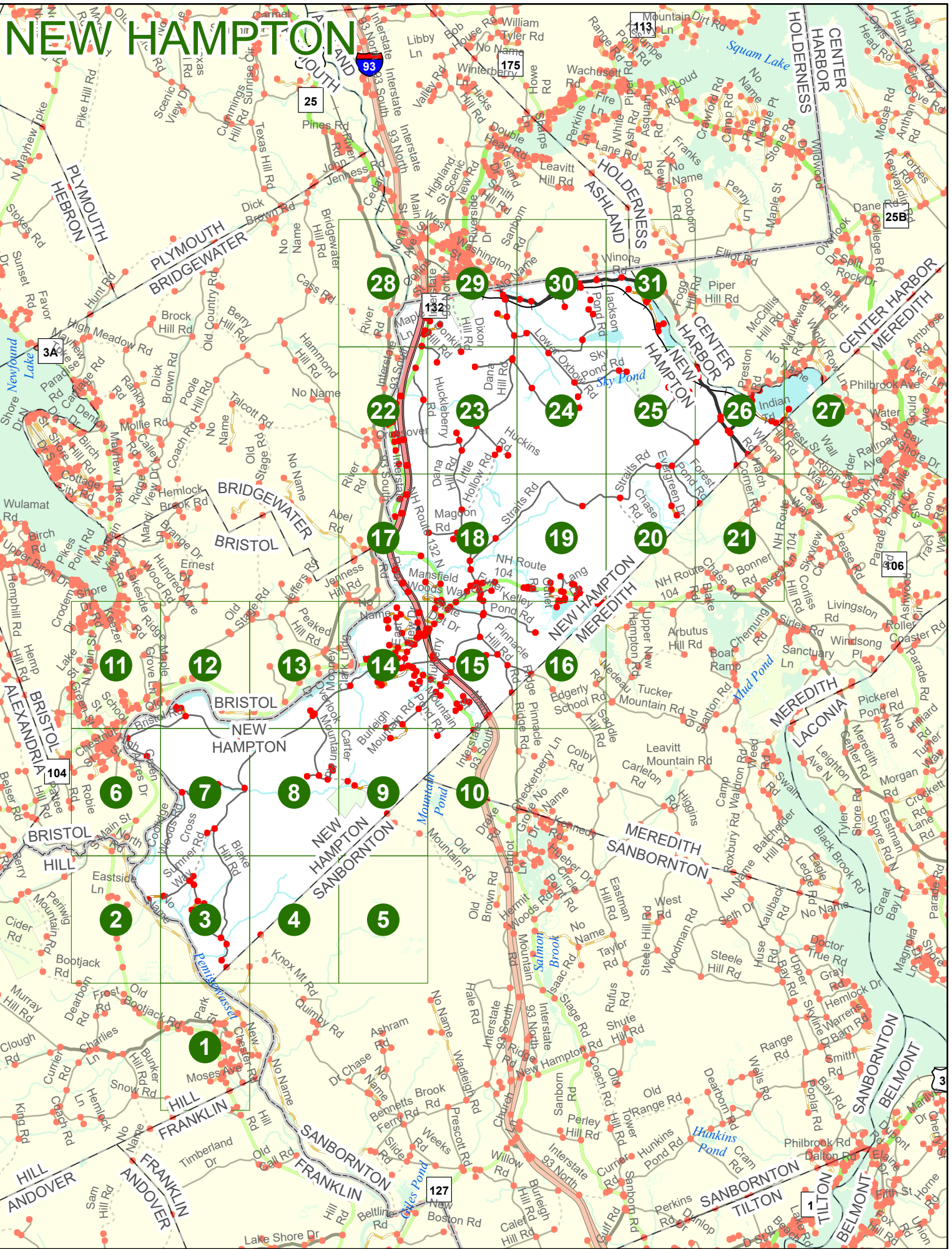
**Option 4**     Route No and/or             Mile Marker on Interstate Only             NESW             Mile (Marker)  
                   Street name  
                   189S                                     700 feet                                     S                     36.8

**Option 3 – Example**

Street Name                     Loudon Road  
First Node                             803  
Distance from First Node             318 Ft  
Second Node                             813

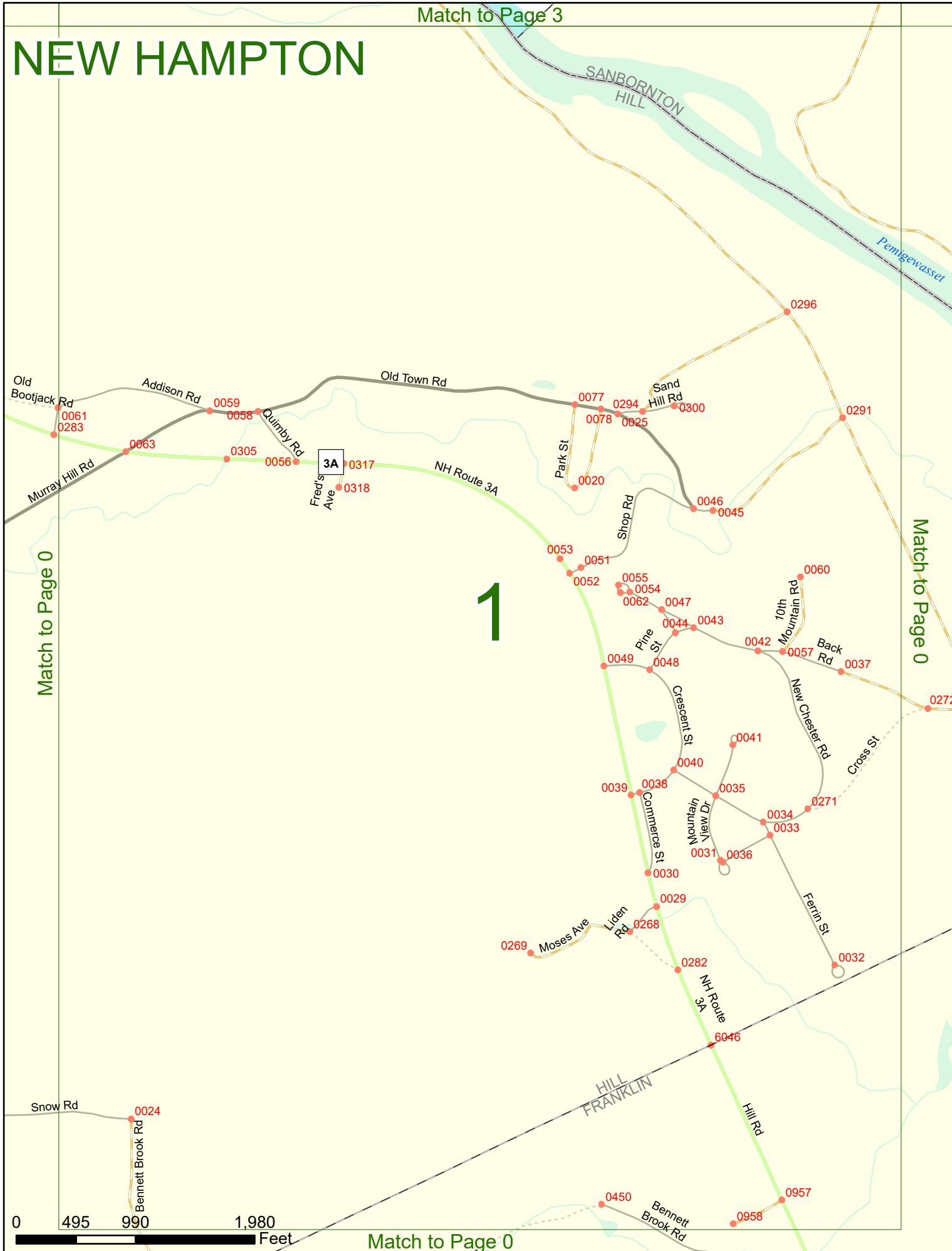


# NEW HAMPTON



Match to Page 3

# NEW HAMPTON



Match to Page 0

Match to Page 0

# 1

0 495 990 1,980 Feet

Match to Page 0

Match to Page 6

# NEW HAMPTON

Axel Rd  
Borough Rd

NH Route 3A

3A

0264 Eastside Ln 0297 0265

Highridge Rd 0290

0289

# 2

0071

0315

NH Route 3A

0316

BRISTOL HILL

BRISTOL NEW HAMPTON

Partridgeasset

NEW HAMPTON HILL

Sumner Way

0242

0335

Match to Page 0

Match to Page 3

0 495 990 1,980 Feet

Match to Page 0



Match to Page 7

# NEW HAMPTON

Cross Rd

0333

0009  
0008

0330

Summer Way

0335

Midnight Run Dr  
0005  
0006

# 3

Coolidge Woods Rd

Blake Hill Rd

0003

0331

0001

6095

Knox Mt Rd

Match to Page 4

Match to Page 2

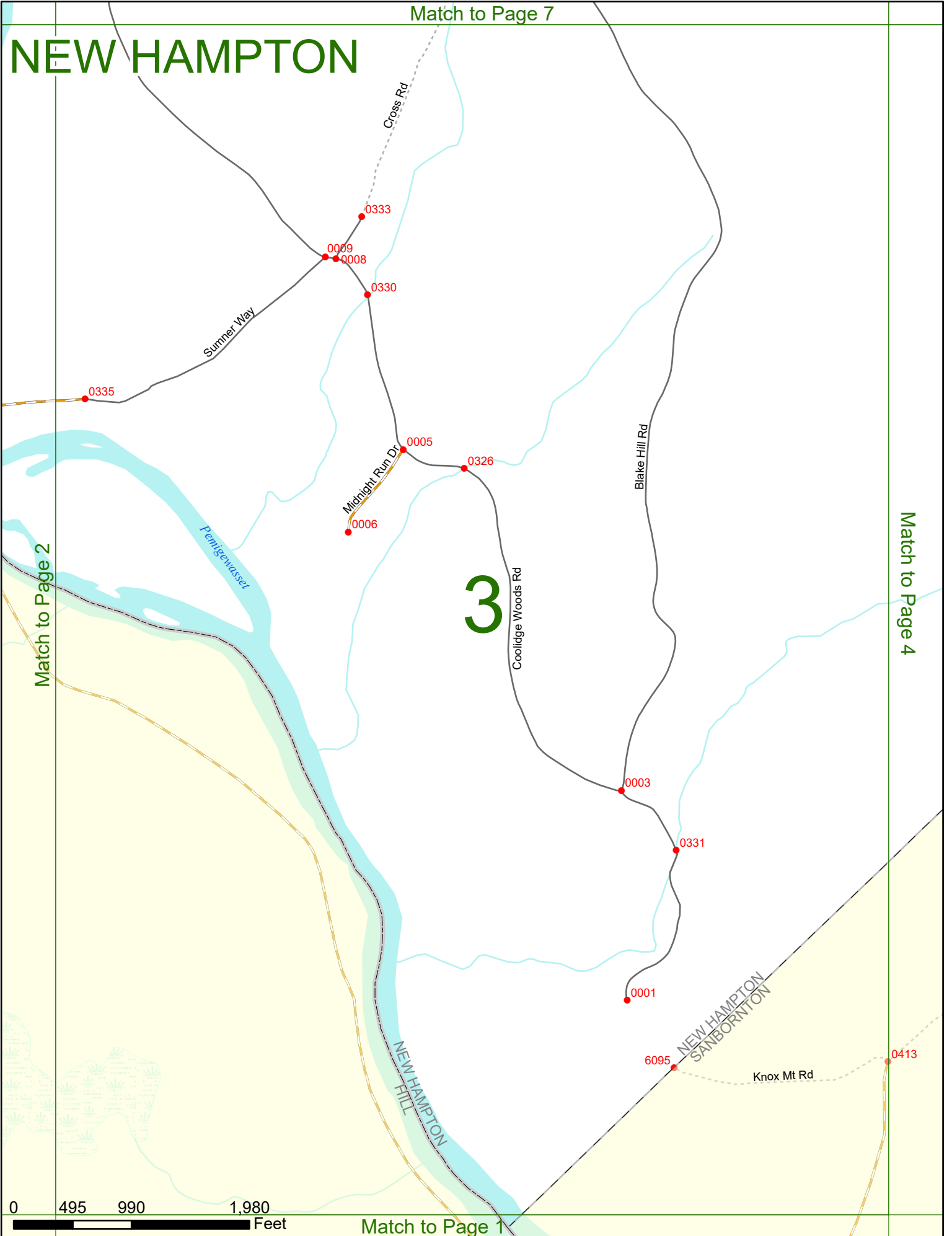
NEW HAMPTON  
FILL

NEW HAMPTON  
SANBORNTON

0413

0 495 990 1,980 Feet

Match to Page 1



# NEW HAMPTON

NEW HAMPTON  
SANBORNTON

4

Match to Page 3

Match to Page 5

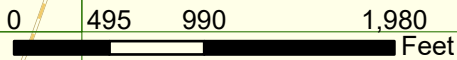
6275

Knox Mt. Rd. Spur

0401

Knox Mt Rd

0413



Match to Page 0

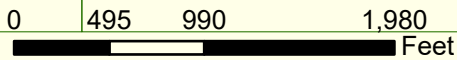
# NEW HAMPTON

NEW HAMPTON  
SAND

Match to Page 4

Match to Page 0

5



Match to Page 0







Match to Page 12

# NEW HAMPTON

Old Bristol Rd 0024

Match to Page 8

# 7

Brook Rd 0023

0015

Blake Hill Rd

BRISTOL  
NEW HAMPTON  
Coolidge Woods Rd

0013

0012

0334

Cross Rd

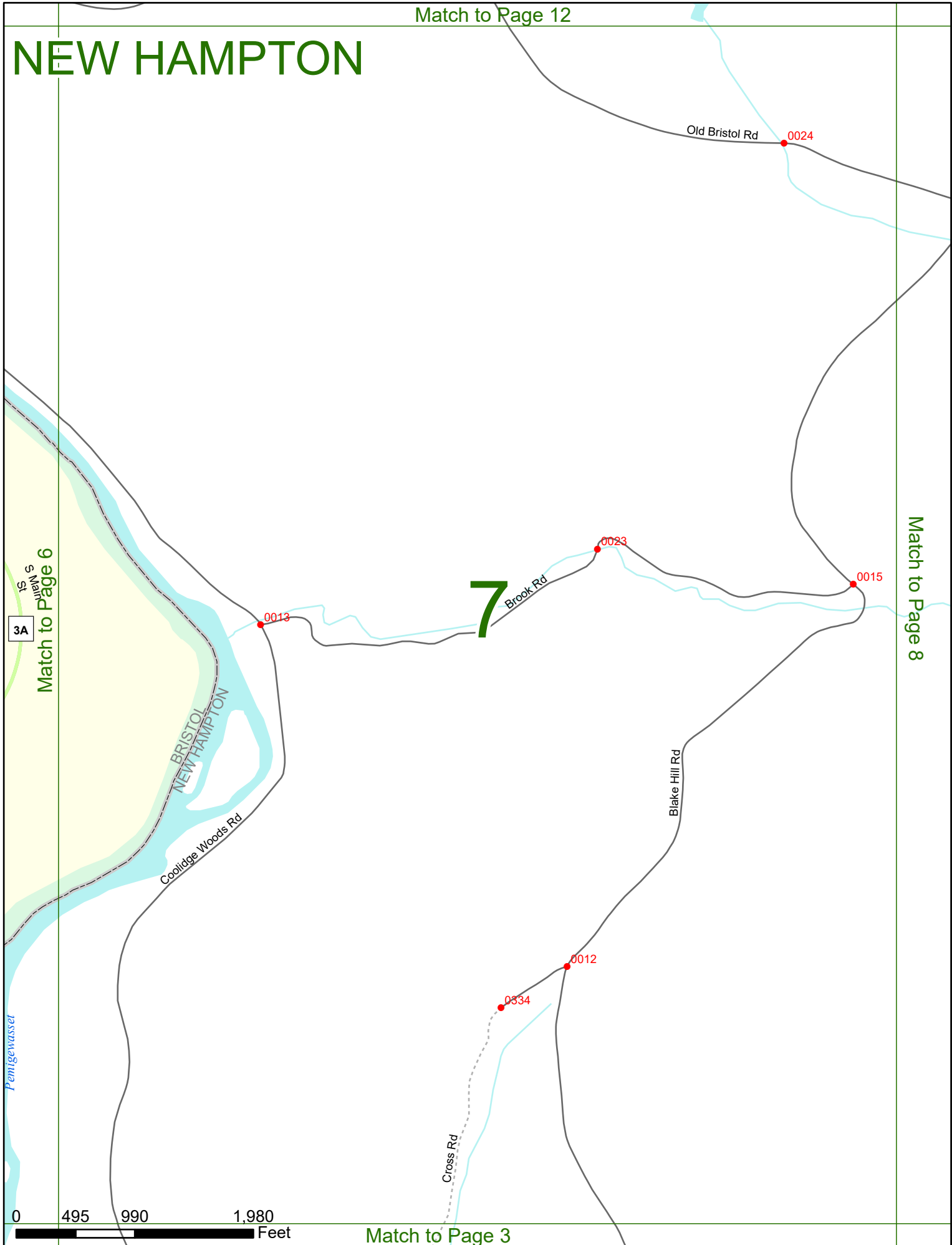
Match to Page 6

3A  
S Main St

Pemigewasset

0 495 990 1,980 Feet

Match to Page 3



Match to Page 13

# NEW HAMPTON

Old Bristol Rd

Carter Mountain Rd

Blake Hill Rd

Clement Rd

Lougee Rd

# 8

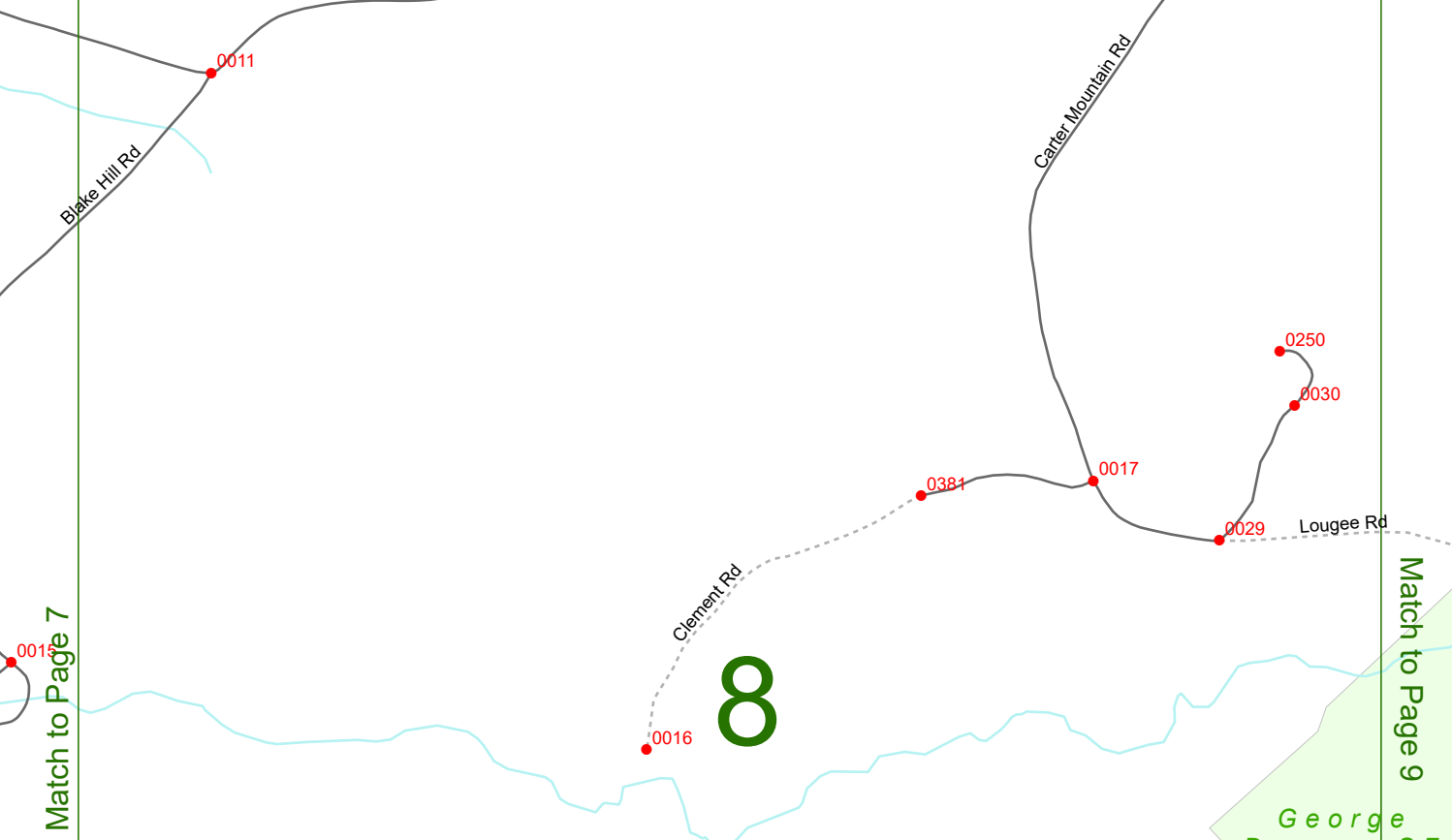
George  
Duncan SF

Match to Page 7

Match to Page 9

0 495 990 1,980 Feet

Match to Page 4



Match to Page 14

# NEW HAMPTON

0034 Burleigh Mountain Rd

Lougee Rd 0325

0031

0284

# 9

Match to Page 8

George Duncan SF

Match to Page 10

NEW HAMPTON MEREDITH

Mountain Pond

NEW HAMPTON SANBORNTON

6276

0406

Old Mountain Rd

0405

0 495 990 1,980 Feet

Match to Page 5

# NEW HAMPTON

Match to Page 15

NEW HAMPTON  
MEREDITH

# 10

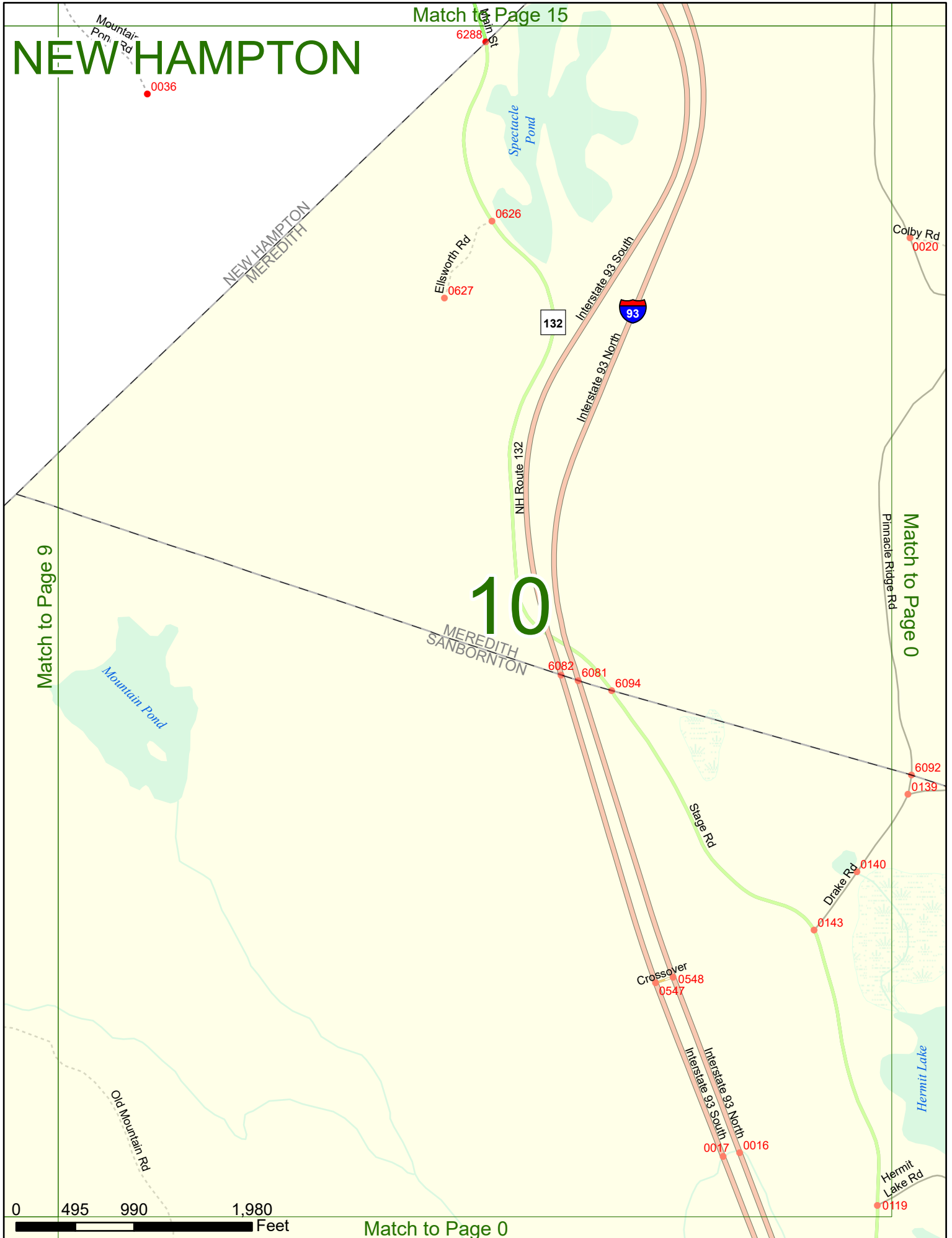
MEREDITH  
SANBORNTON

Match to Page 0

Match to Page 9



Match to Page 0




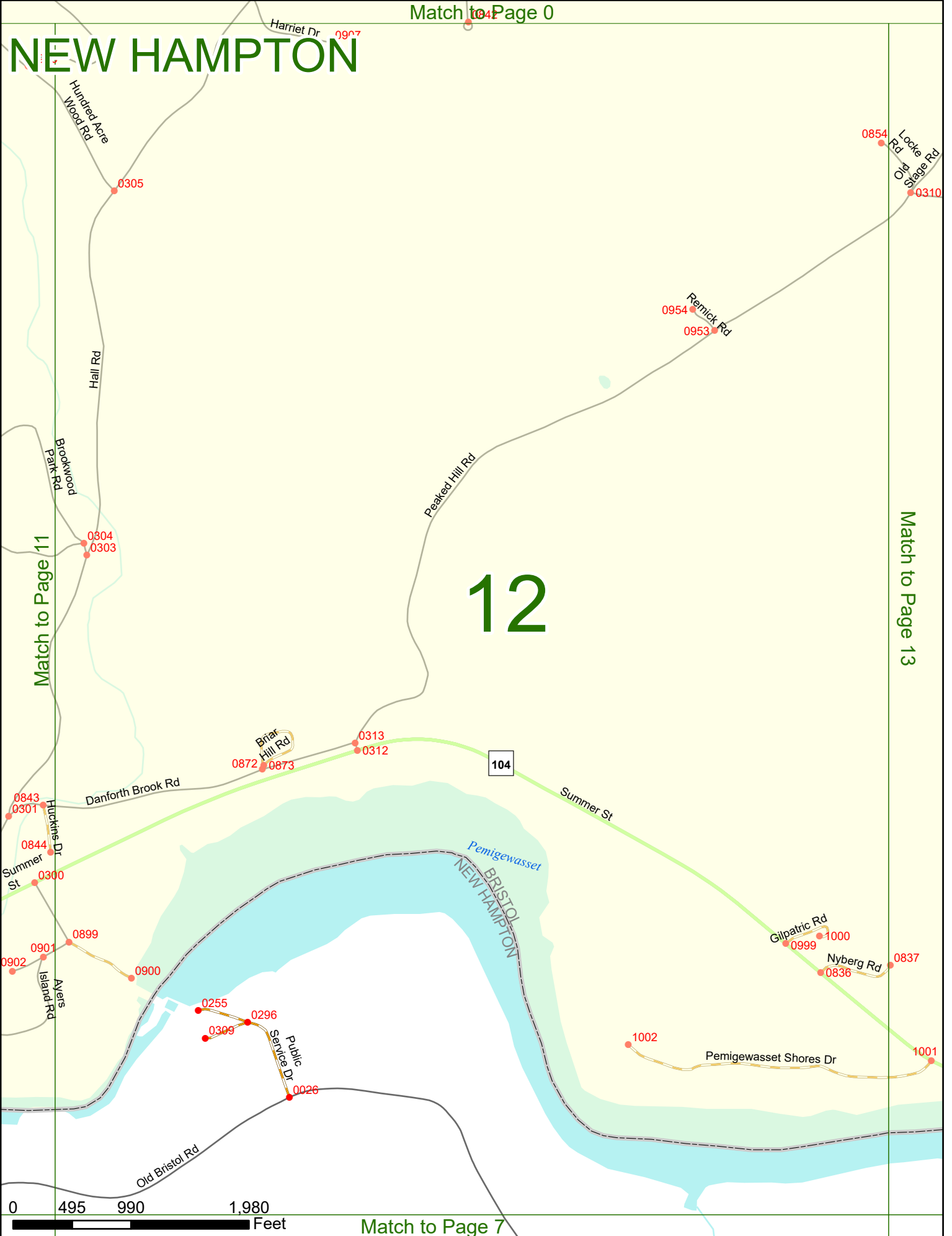


# NEW HAMPTON

Match to Page 0

# 12

Match to Page 13



Match to Page 7



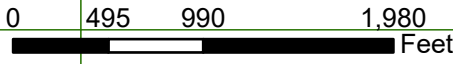
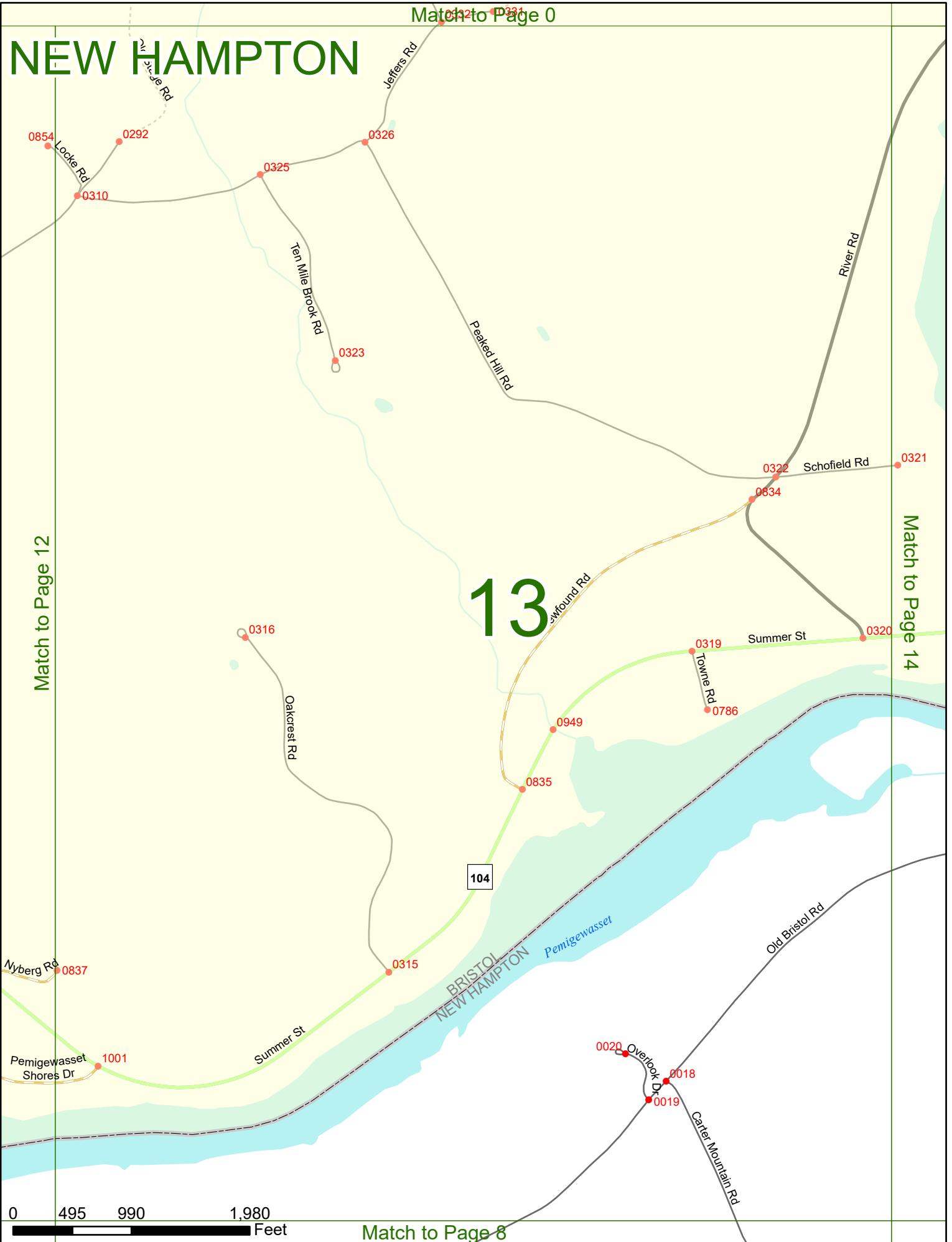
# NEW HAMPTON

Match to Page 0

Match to Page 12

Match to Page 14

# 13



Match to Page 8



# NEW HAMPTON

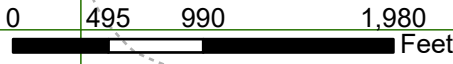
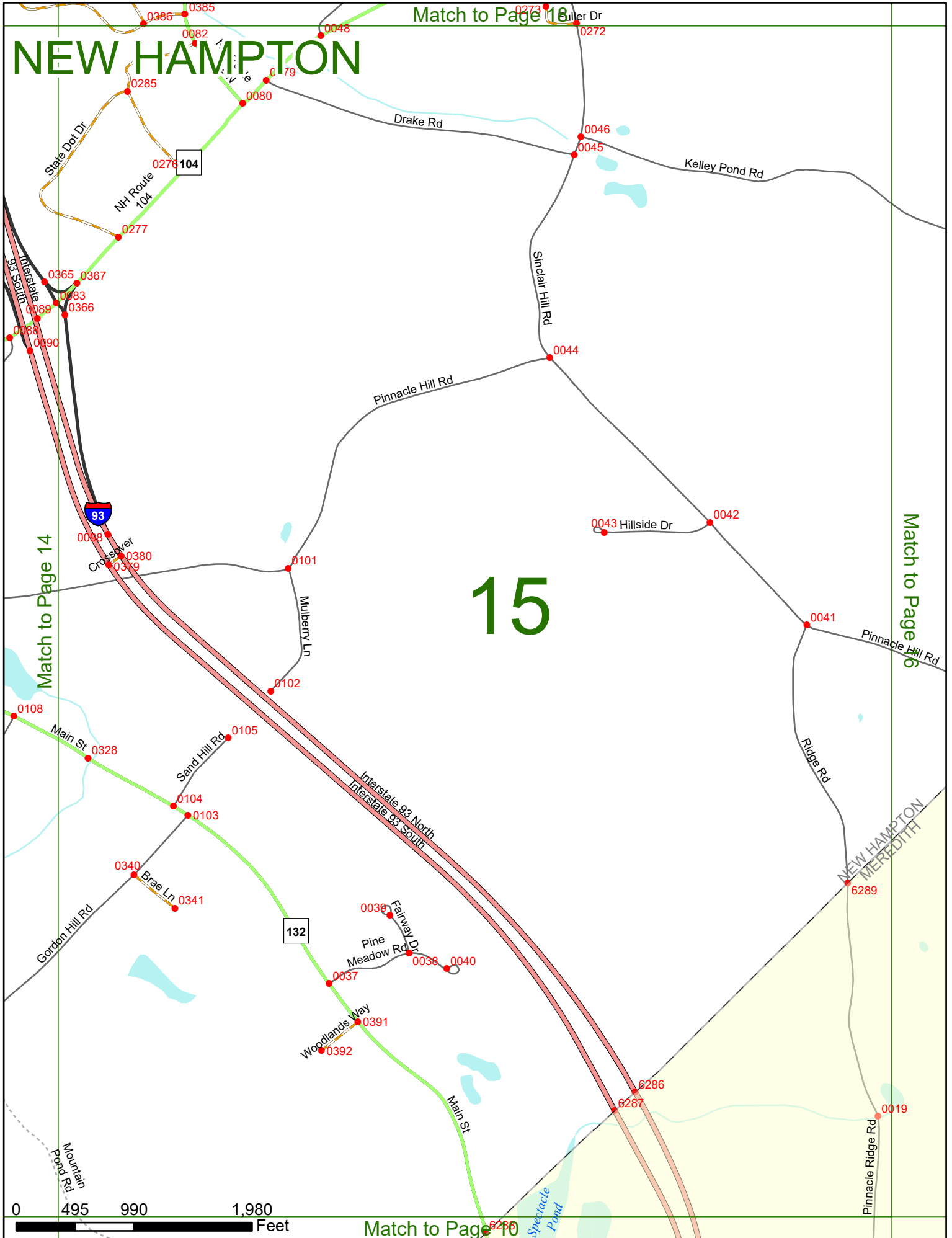
Match to Page 18

# 15

Match to Page 14

Match to Page 6

Match to Page 10



# NEW HAMPTON

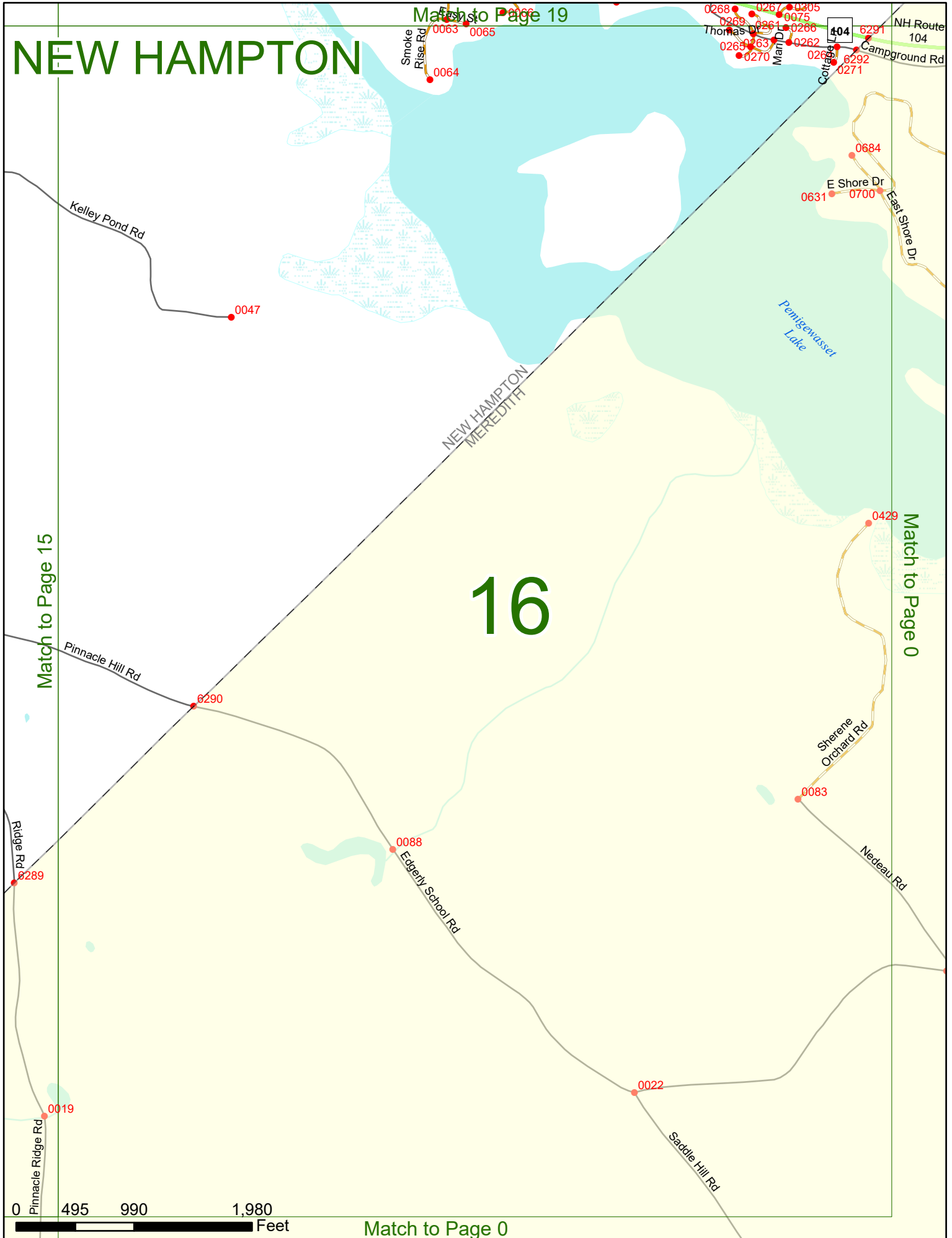
Match to Page 19

# 16

Match to Page 0

Match to Page 0

0 495 990 1,980 Feet



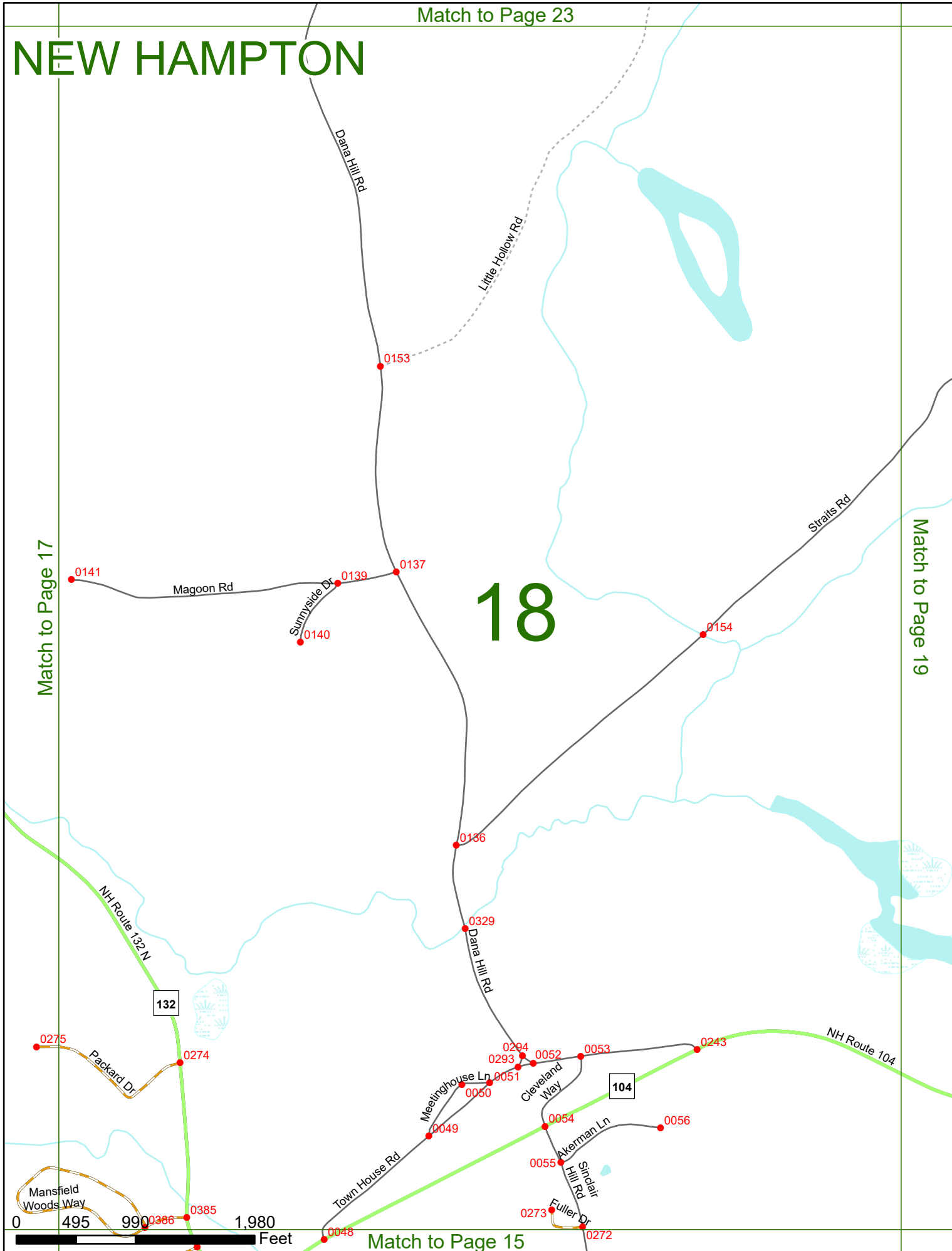


# NEW HAMPTON

# 18

Match to Page 17

Match to Page 19


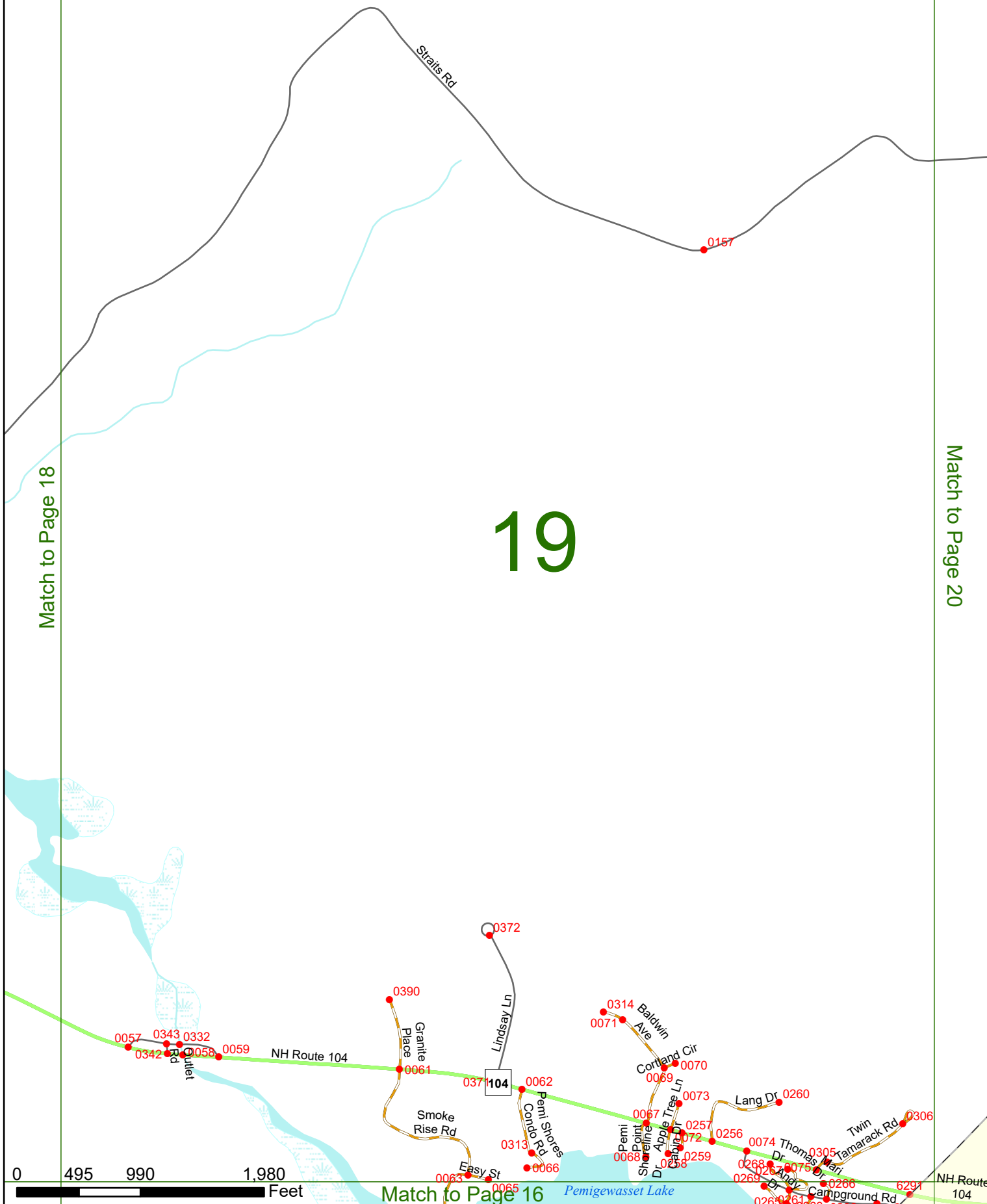


# NEW HAMPTON

Match to Page 18

Match to Page 20

# 19



Match to Page 16

NH Route 104

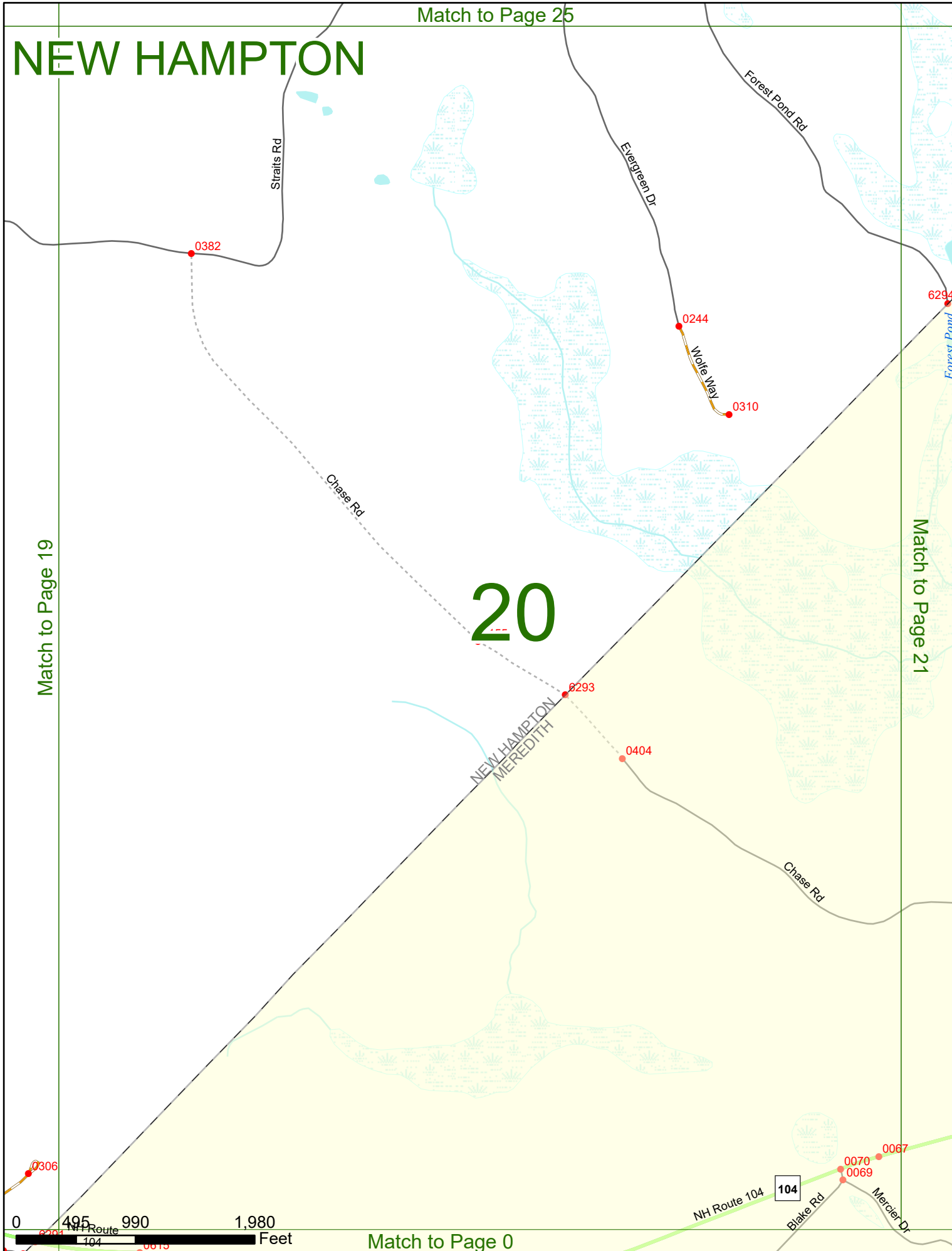


# NEW HAMPTON

Match to Page 19

Match to Page 21

# 20


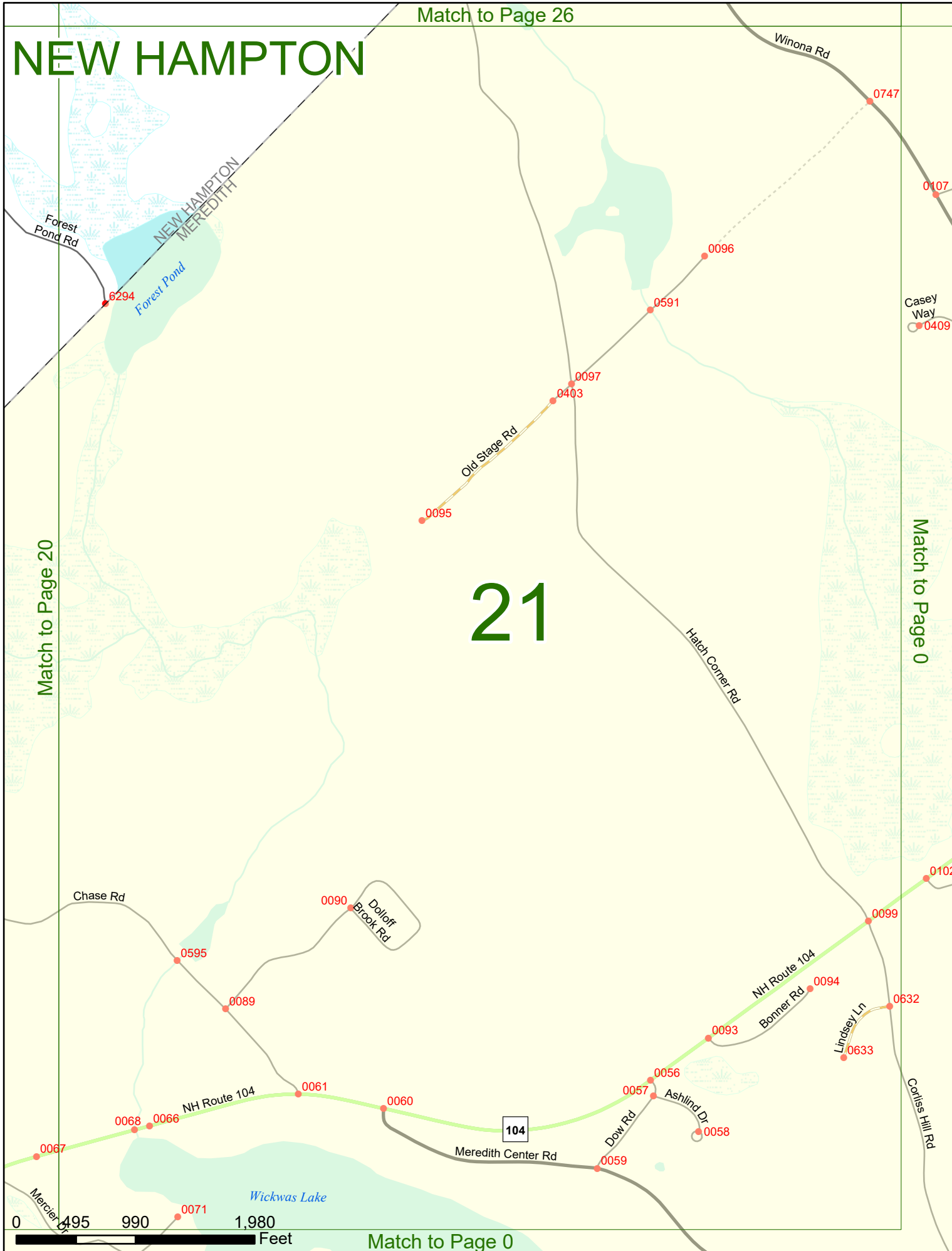


# NEW HAMPTON

# 21

Match to Page 20

Match to Page 0



Match to Page 28

# NEW HAMPTON

Donkin Hill Rd

0203

0305

0306

0202

0089

BRIDGEWATER  
NEW HAMPTON

NH Route 132 N

River Rd

Interstate 93 South  
Interstate 93 North

0208

0207

0201

Match to Page 0

# 22

Pemigewasset River

0302

0279

0350

0298

0355

0348

0354

0349

0356

0352

0215

0353

0216

0309

0308

0307

0310

0027

0311

0331

0351

0350

0210

0213

0214

0212

0211

0210

0152

0151

0150

0375

0376

0376

Match to Page 23

Huckleberry Rd

Talcott Rd

0322

Hammond Hill Rd

River Rd

Patriot Ln

0213

0214

Colonial Hvn

0212

0211

0210

0210

0210

0210

0210

0210

0210

0210

0210

0210

0210

0210

0210

0210

0210

0 495 990 1,980 Feet

Match to Page 17

132

93

Match to Page 29

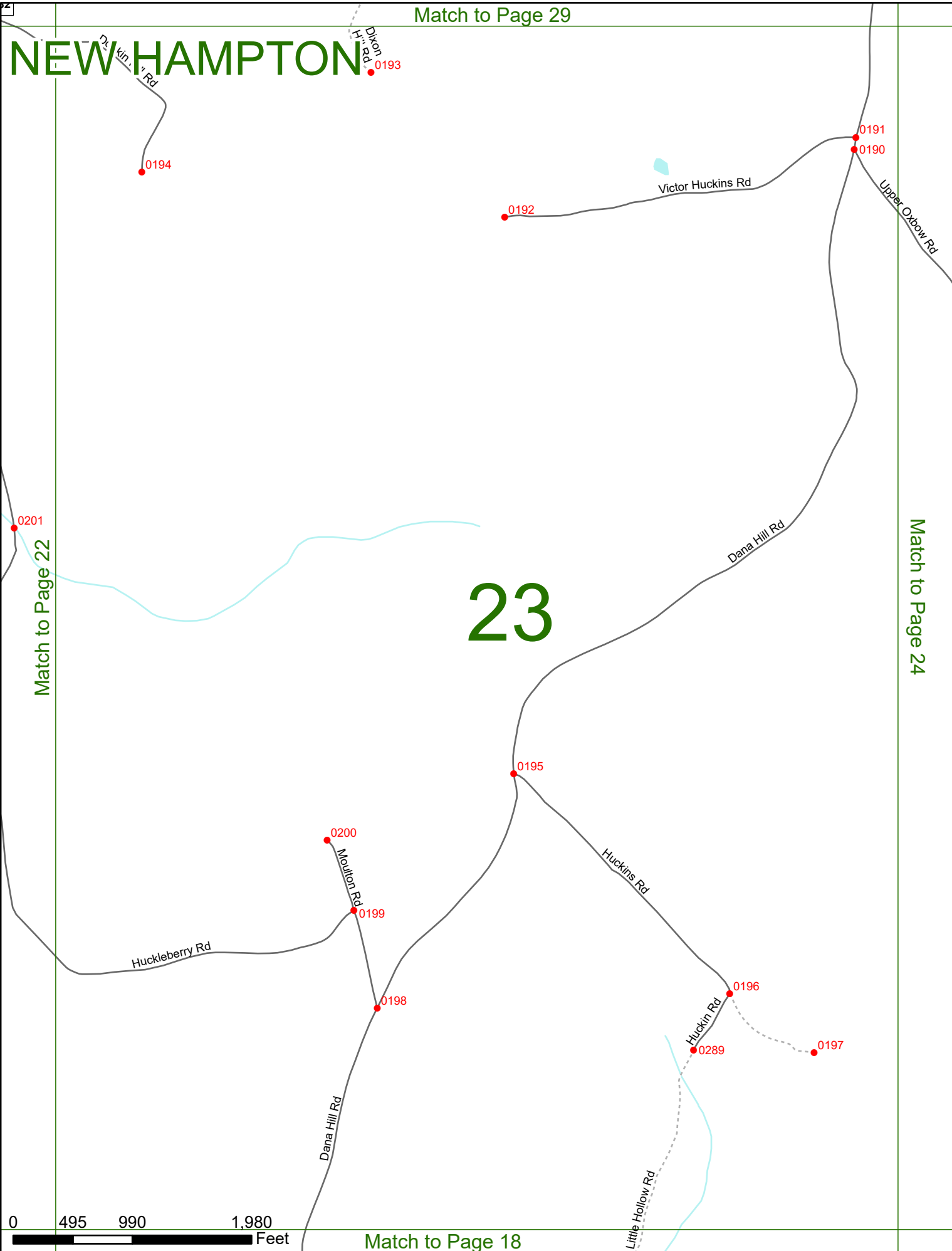
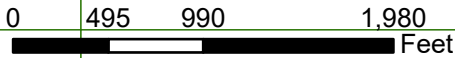
# NEW HAMPTON

# 23

Match to Page 24

Match to Page 22

Match to Page 18



Match to Page 30

# NEW HAMPTON

Danvers Rd

Jackson Pond Rd

Lower Oxbow Rd

Sky Pond Rd

Upper Oxbow Rd

0191  
0190

J187

0186

0189

0363

0188

# 24

0362

Match to Page 23

Match to Page 25

0 495 990 1,980 Feet

Match to Page 19

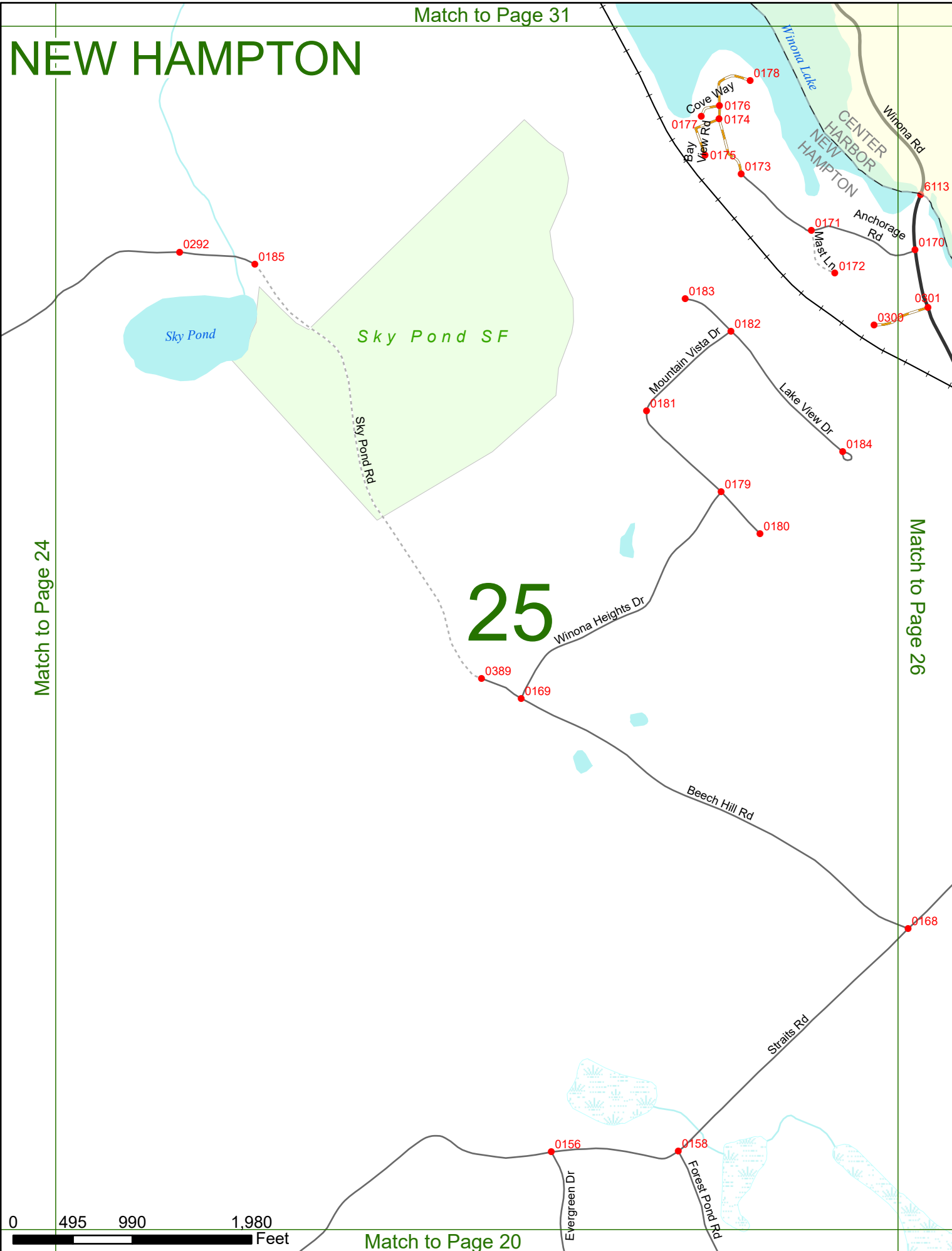
Match to Page 31

# NEW HAMPTON

Match to Page 24

Match to Page 26

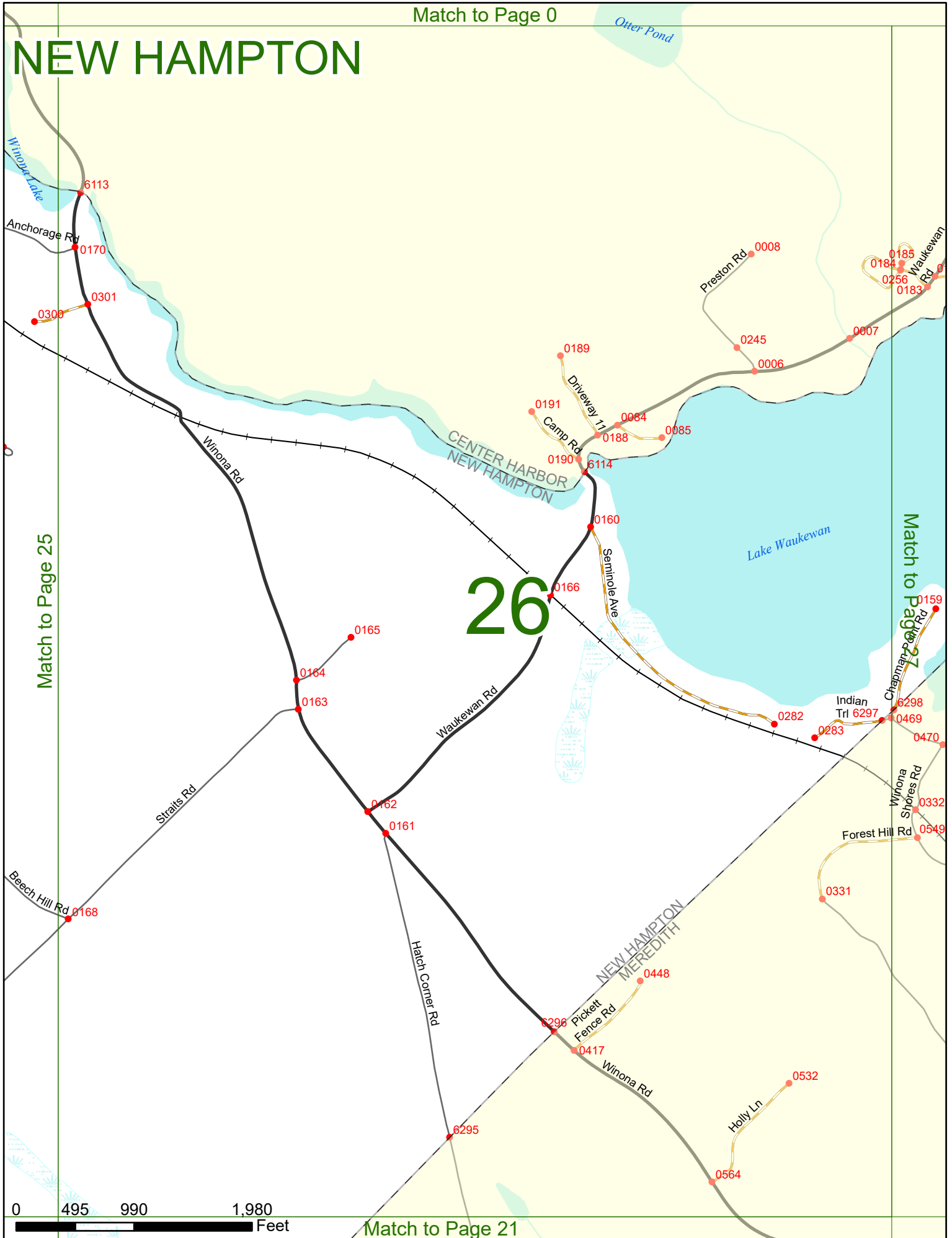
# 25



0 495 990 1,980 Feet

Match to Page 20

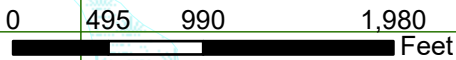
# NEW HAMPTON



Match to Page 25

Match to Page 27

# 26



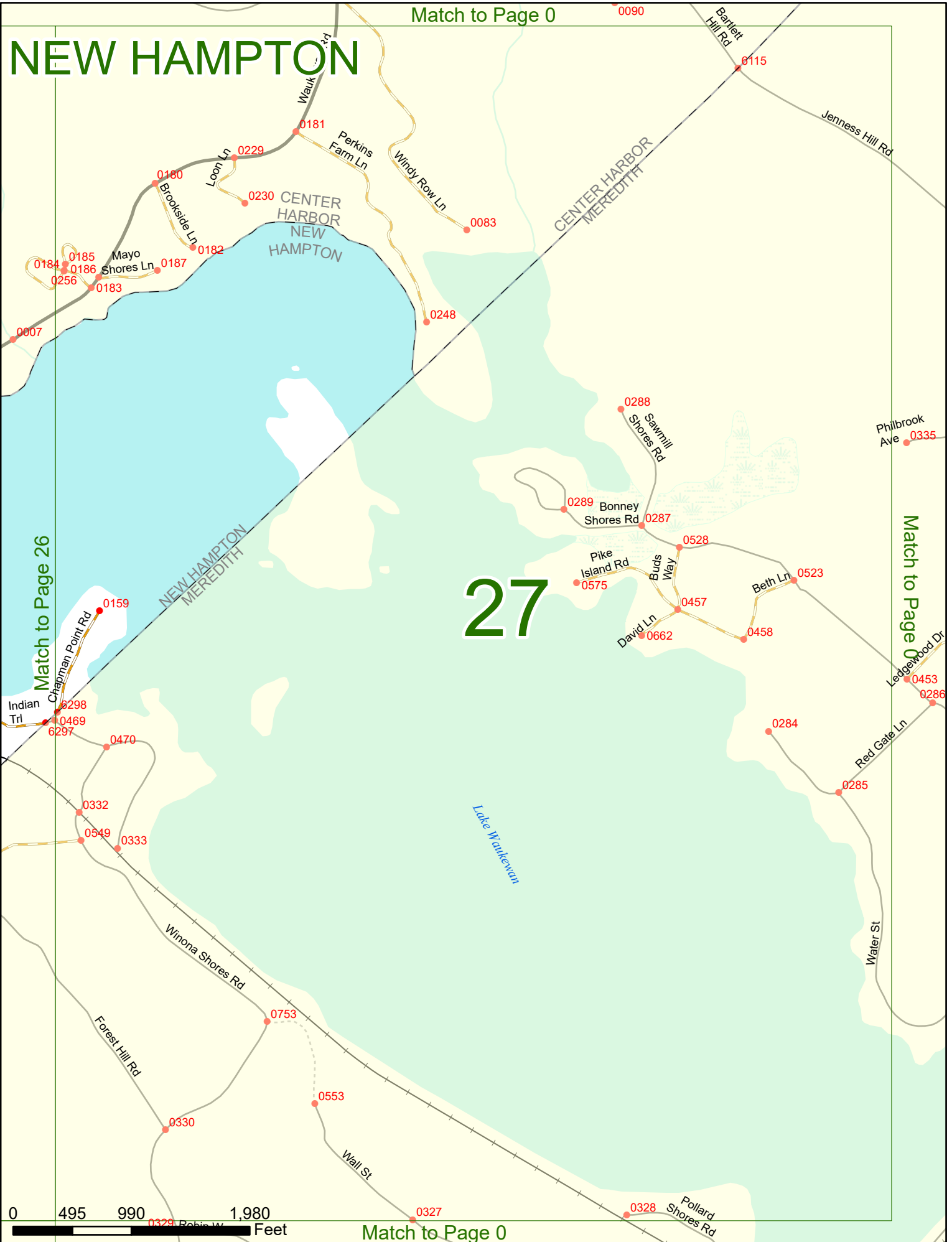
Match to Page 21



# NEW HAMPTON

Match to Page 0

# 27



# NEW HAMPTON

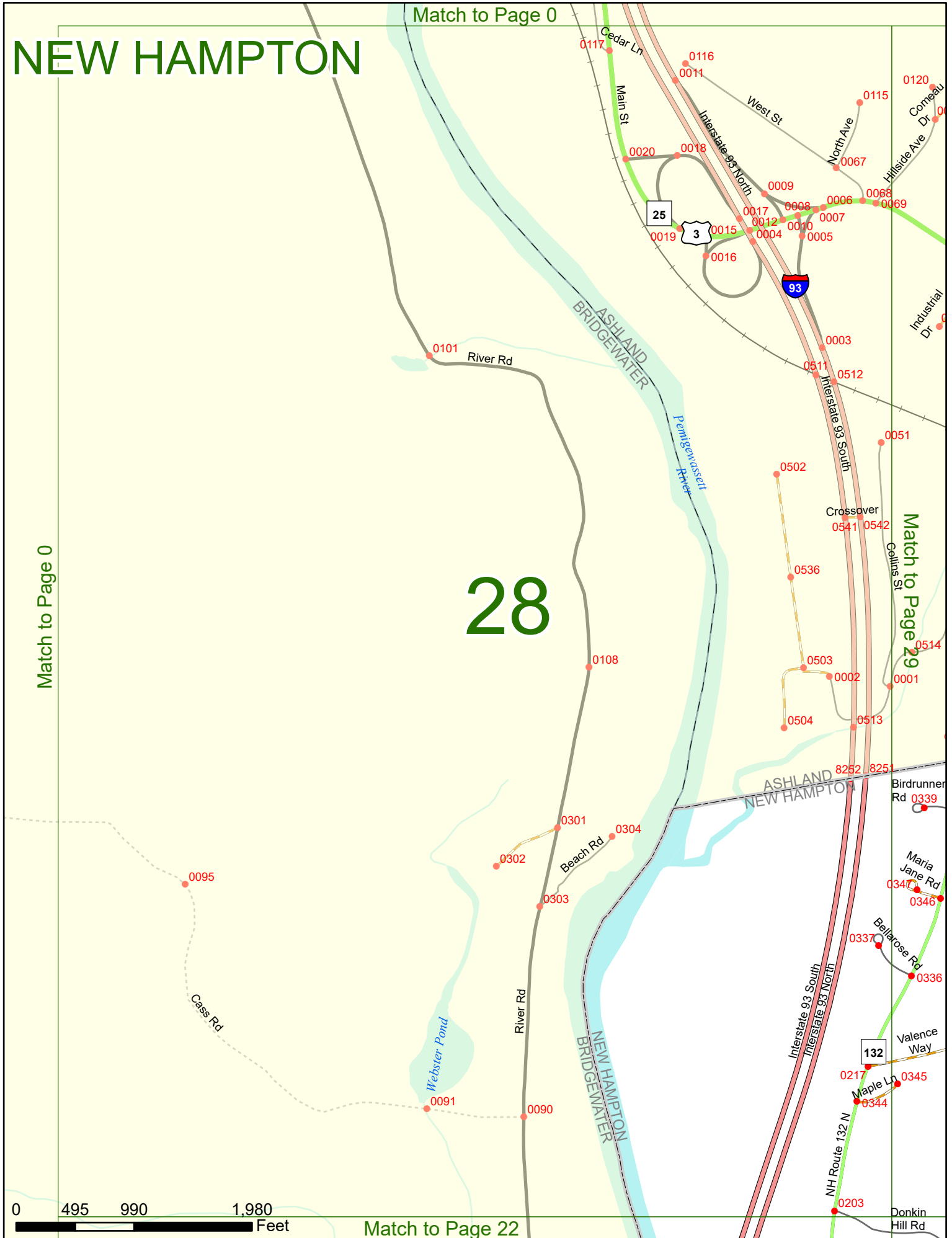
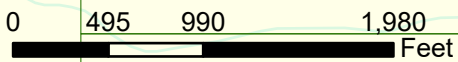
Match to Page 0

# 28

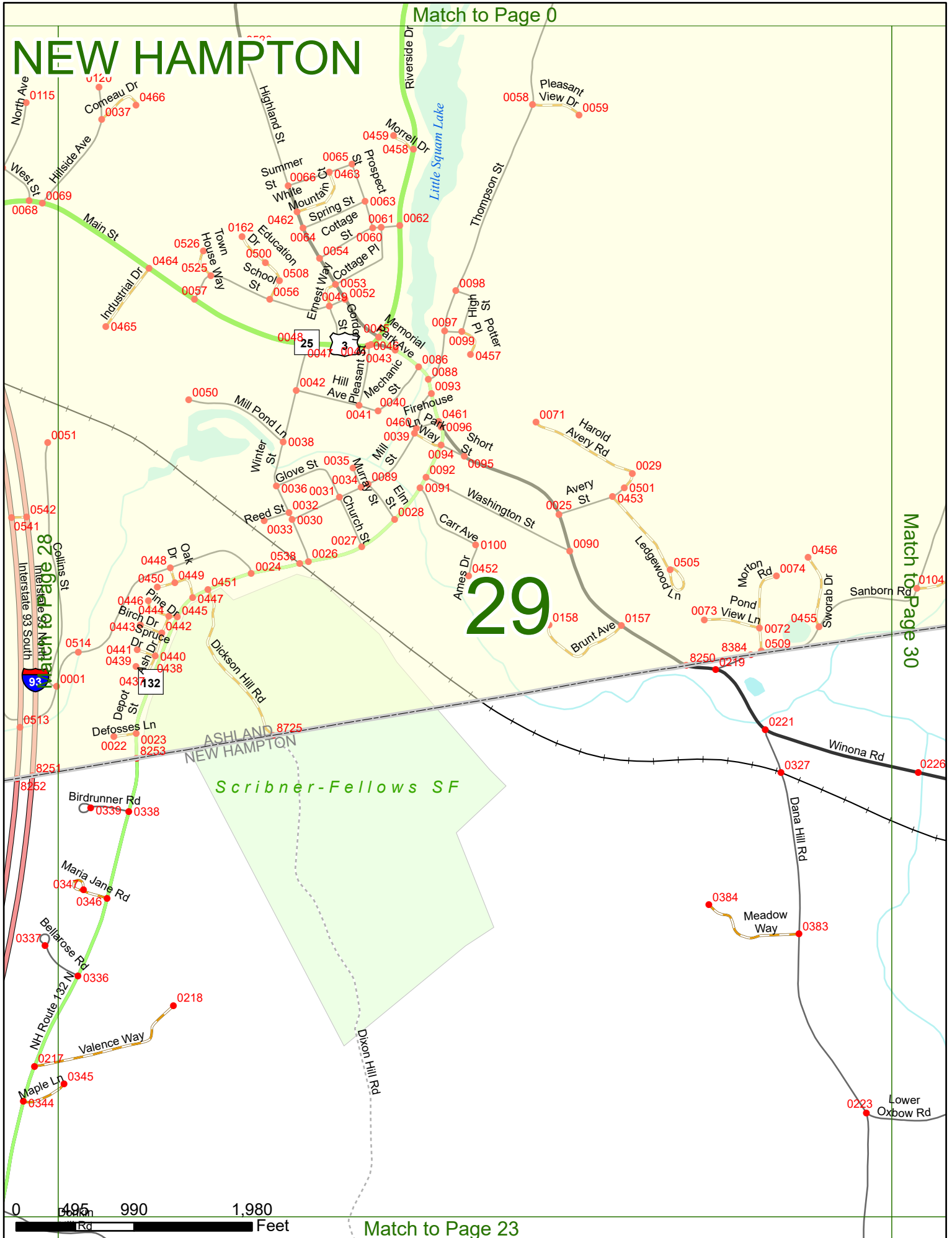
Match to Page 0

Match to Page 29

Match to Page 22



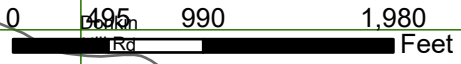
# NEW HAMPTON



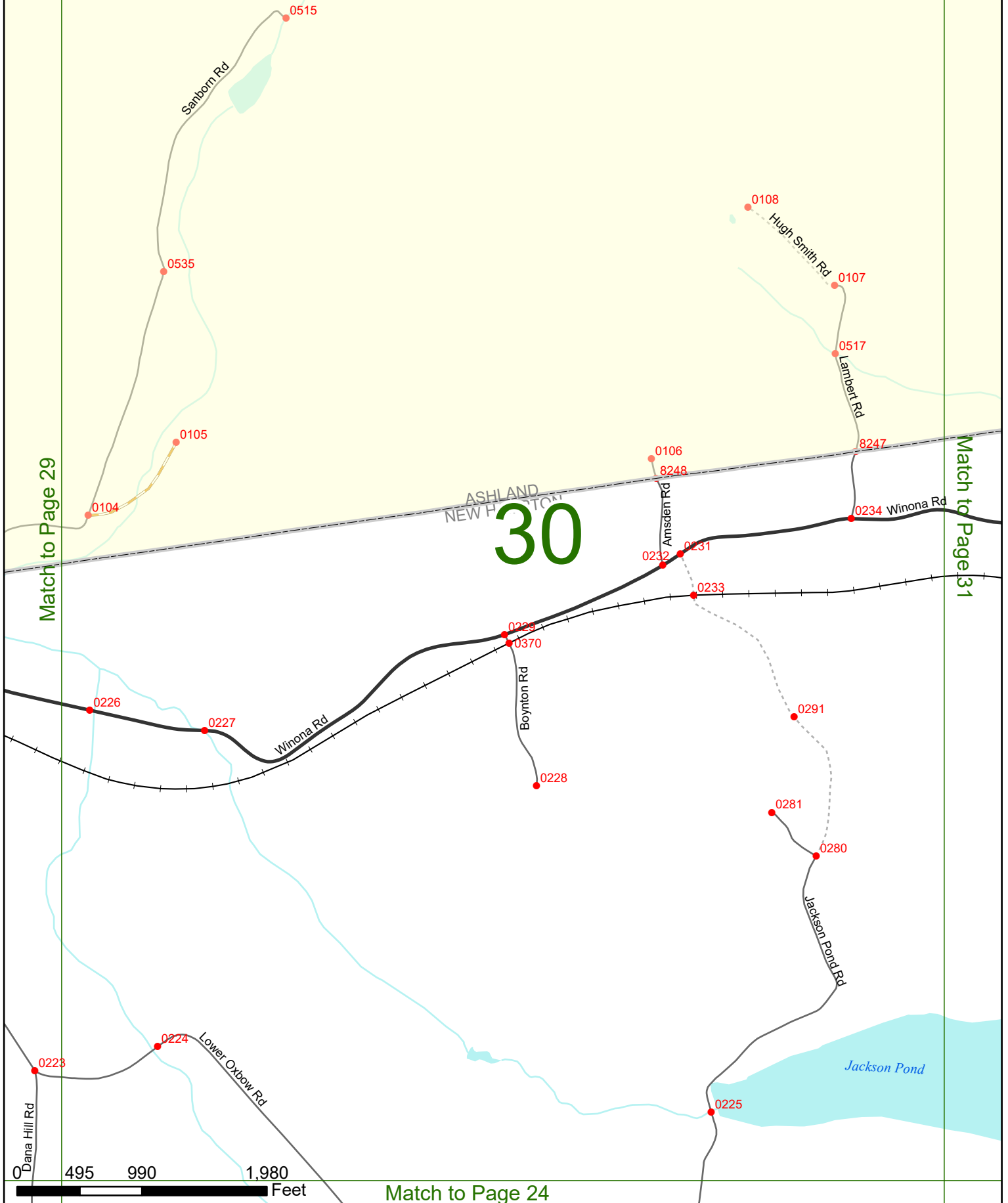
# 29

ASHLAND 8725  
NEW HAMPTON

Scribner-Fellows SF



# NEW HAMPTON



Match to Page 29

Match to Page 31



Match to Page 24

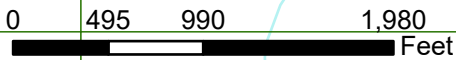
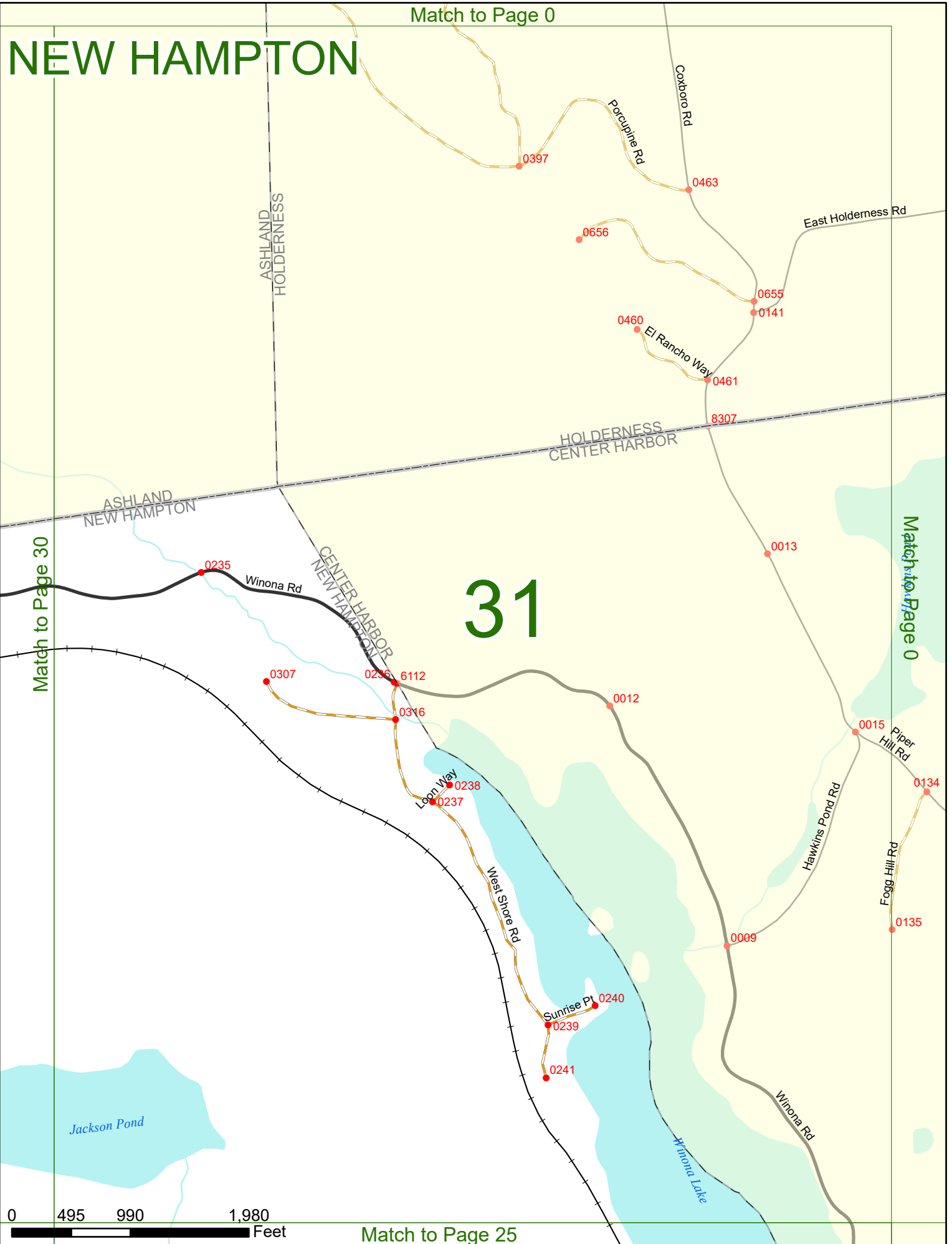
# NEW HAMPTON

Match to Page 0

Match to Page 30

Match to Page 0

# 31



Match to Page 25