


















Maps and data sets are not guaranteed to be free from errors and omissions. Data is in a constant state of update and correction by various groups and agencies. Information displayed on this map is the best available at the time of publication.

2025 Nodal Reference Bookmap

LEGEND

Divided Highway Limited Access	Turnpike Toll Road	U.S. Route	N.H. Route
			
State Roads (Carries NO Route Number)	Local Roads	Class 6 Roads (Not Maintained)	Private Roads
			
	State Line		Lakes & Ponds
	County Line		State Parks
	Town Line		National & State Forests
	Rivers & Streams		Reference Nodes

NHDOT will accept crash locations based on the State of NH Uniform Police Traffic Accident Report.

Crash occurred on:

Option 1 Street Address
 123 Main Street

Option 2 Route No and/or Distance from NESW Intesecting Road, Bridge,
 Street name Intersecting Street Town/County line
 Main Street 500 E Oak Street

Option 3 First Node Distance from First Node Second Node
 515 212 632

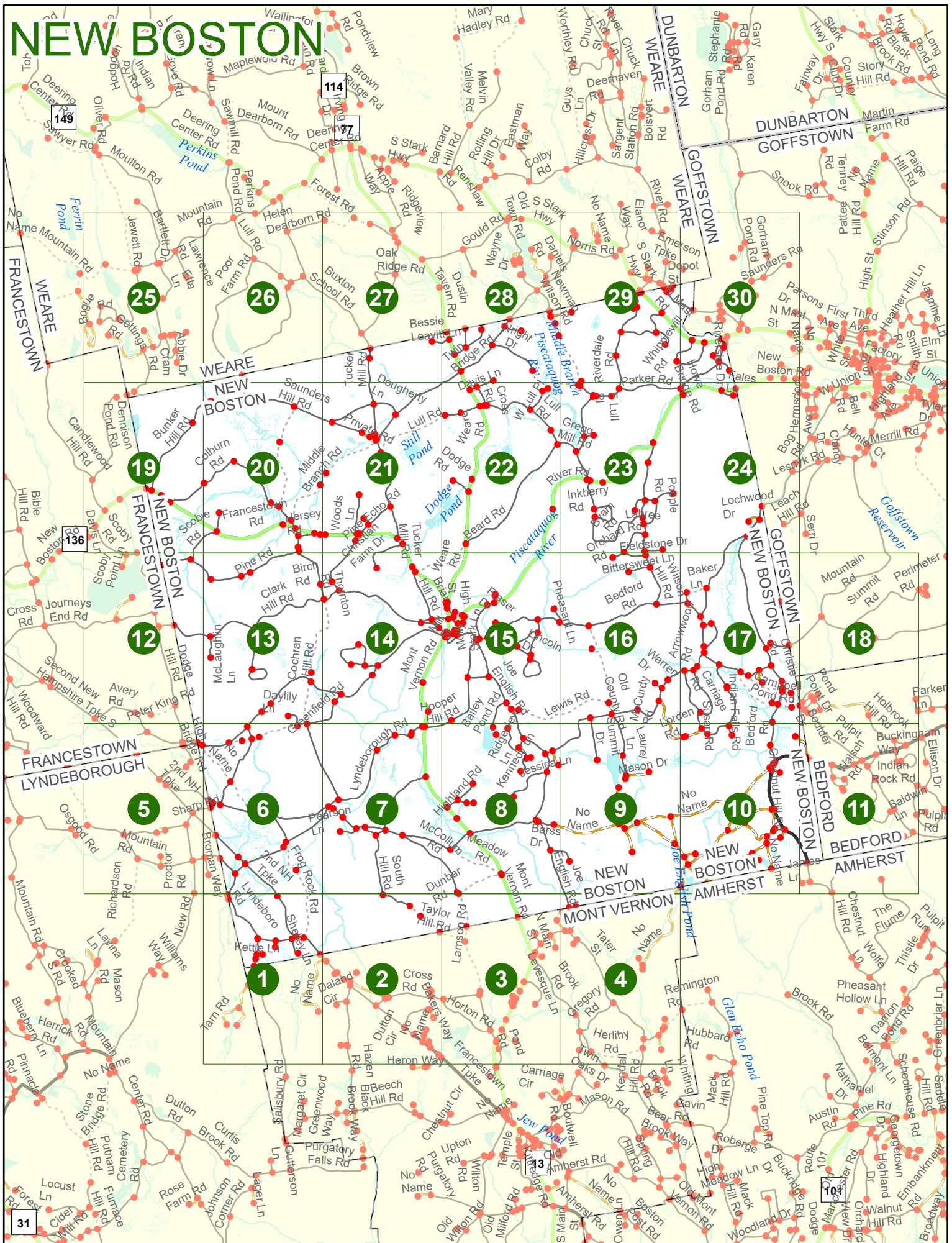
Option 4 Route No and/or Mile Marker on Interstate Only NESW Mile (Marker)
 Street name
 189S 700 feet S 36.8

Option 3 – Example

Street Name Loudon Road
First Node 803
Distance from First Node 318 Ft
Second Node 813



NEW BOSTON



NEW BOSTON

Match to Page 6

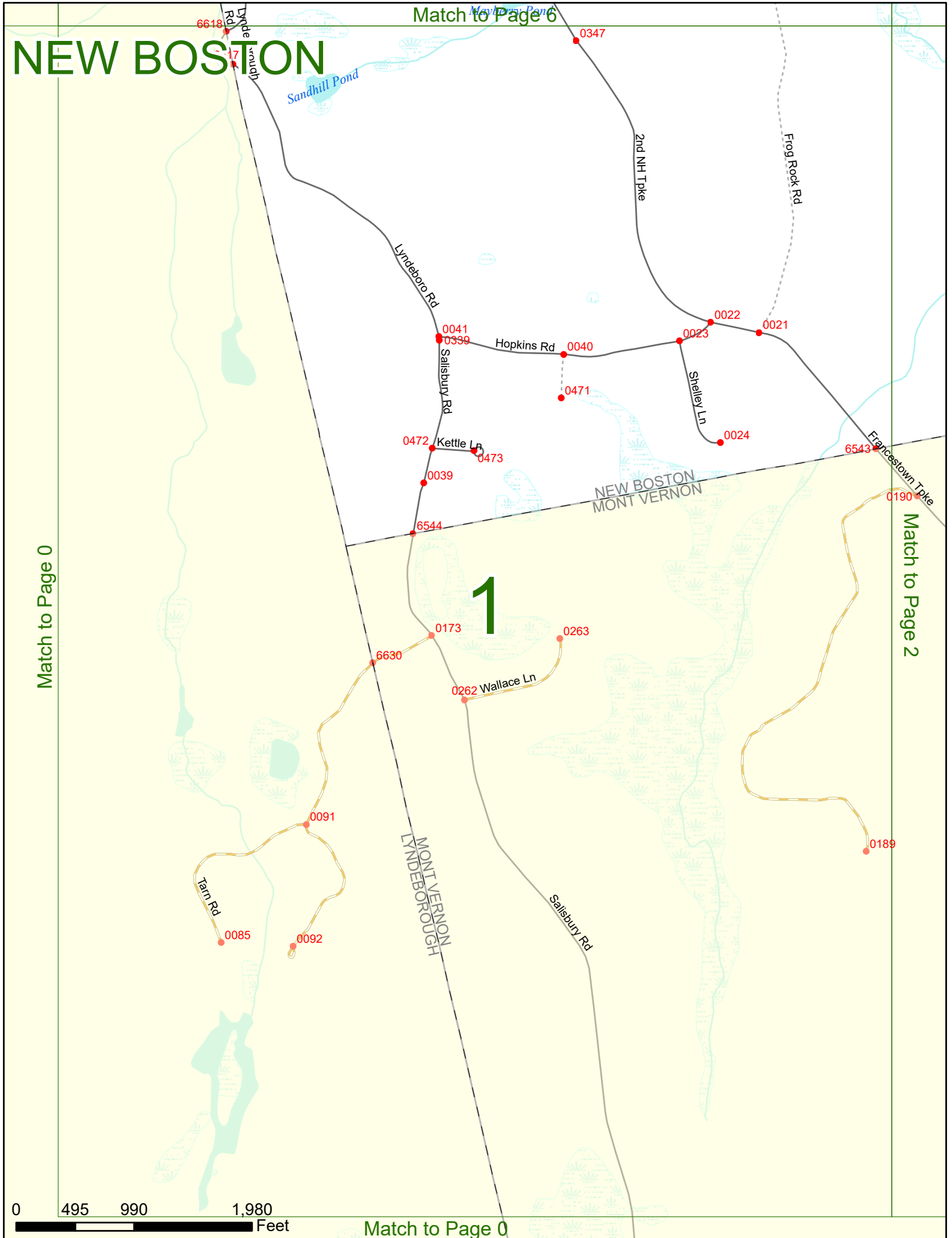
Match to Page 0

Match to Page 2

1

0 495 990 1,980 Feet

Match to Page 0



NEW BOSTON

Match to Page 7

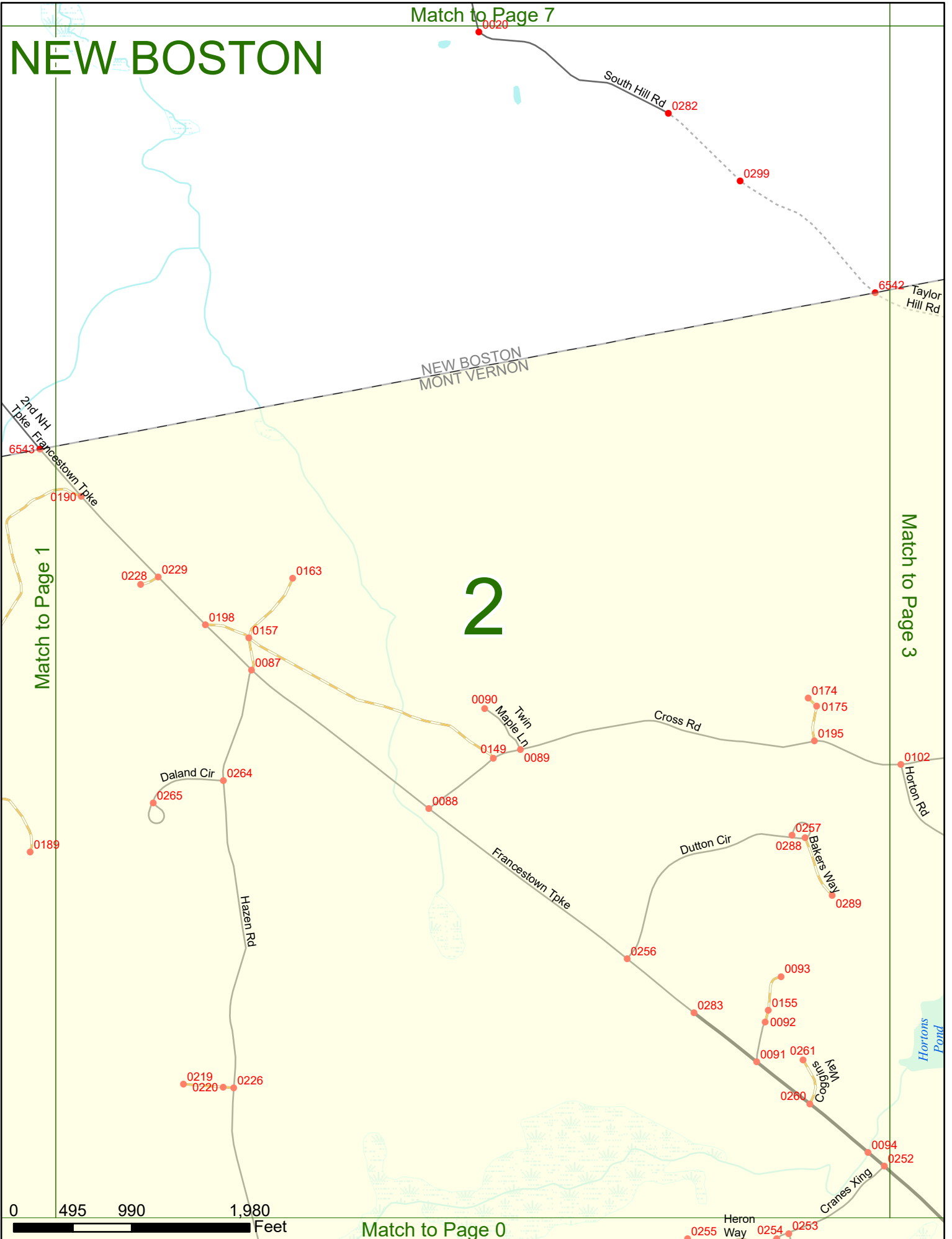
2

Match to Page 3

Match to Page 1

Match to Page 0

0 495 990 1,980 Feet



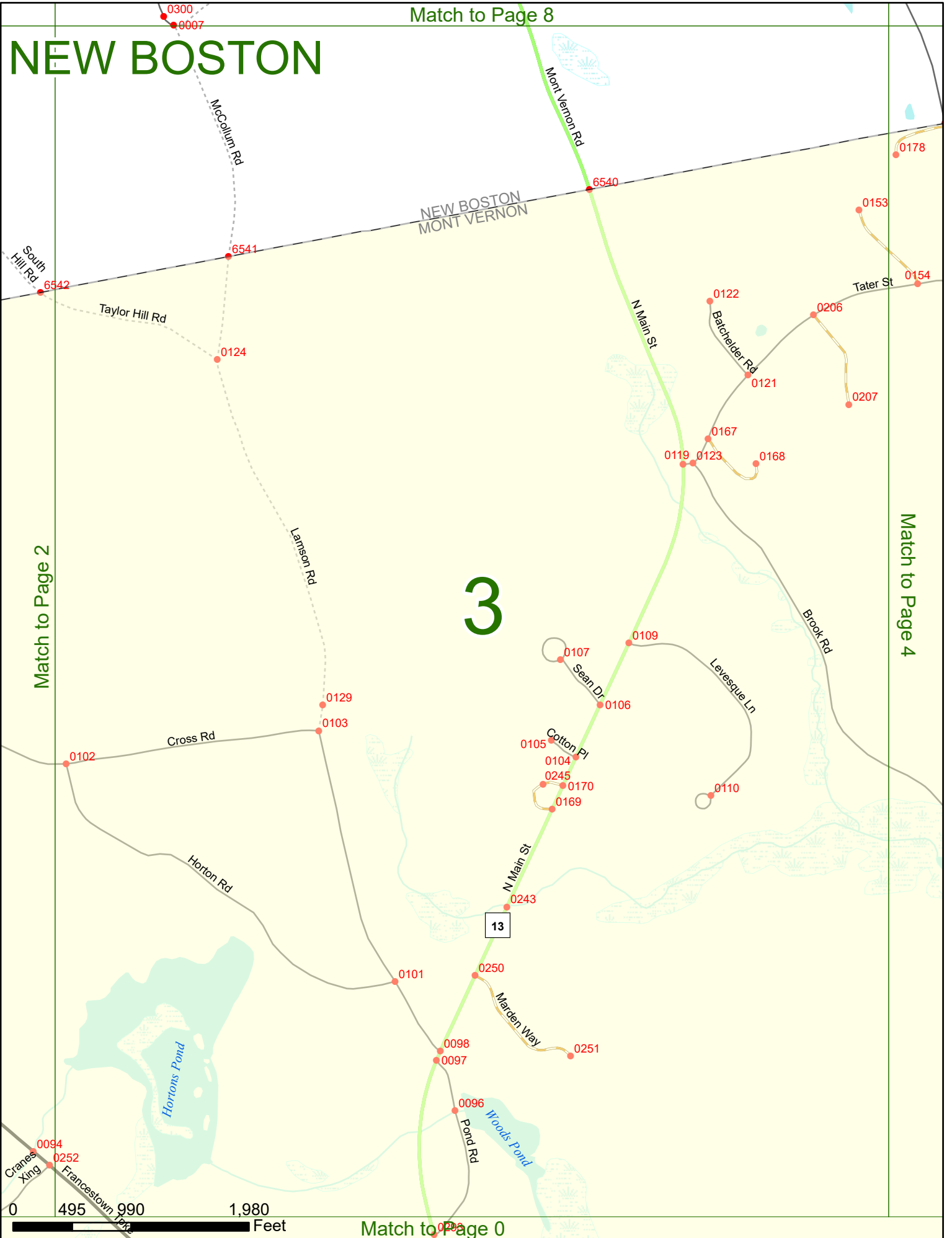
NEW BOSTON

Match to Page 8

Match to Page 2

Match to Page 4

3



Match to Page 0

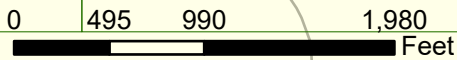
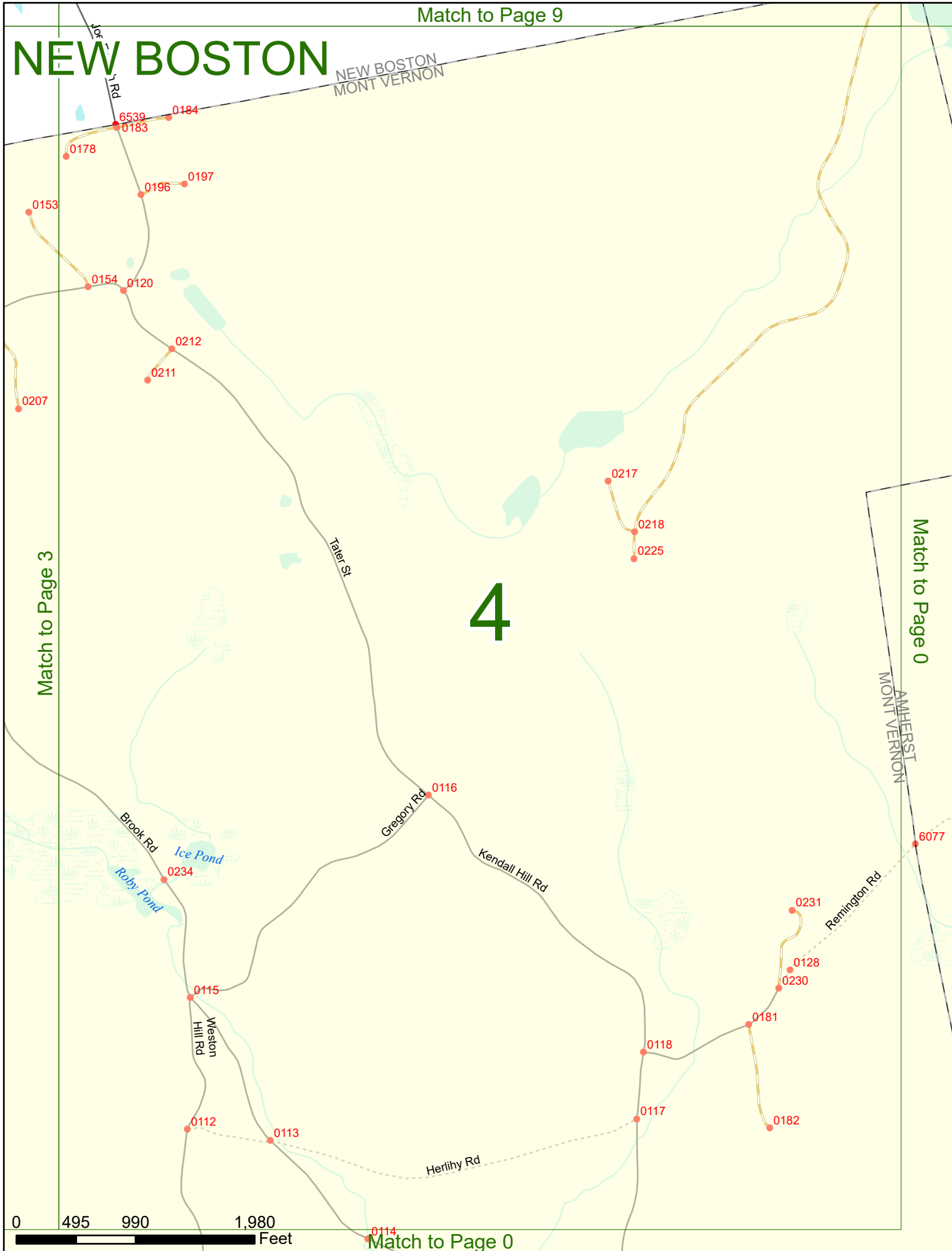
NEW BOSTON

NEW BOSTON
MONT VERNON

Match to Page 3

Match to Page 0

4



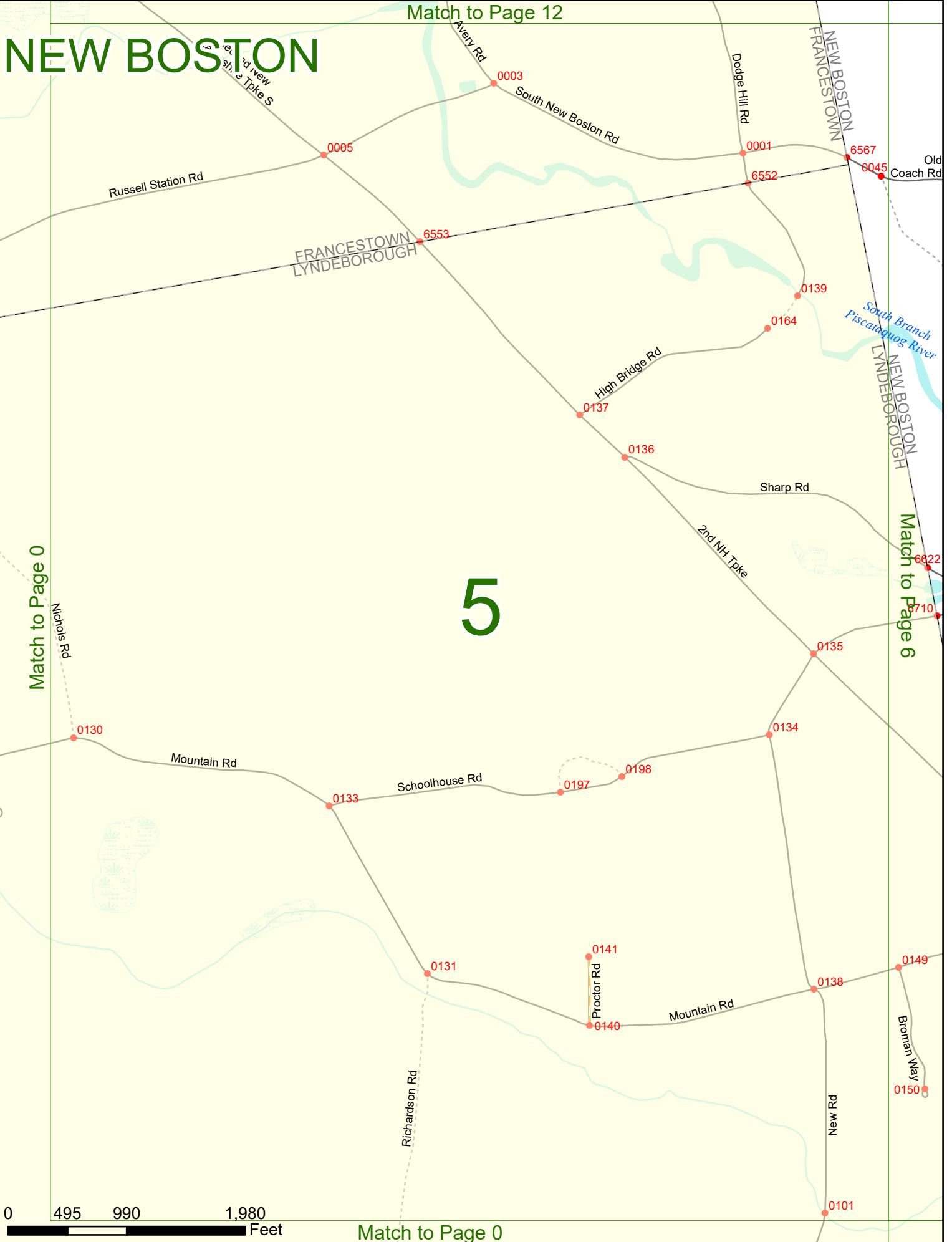
NEW BOSTON

Match to Page 12

Match to Page 0

Match to Page 6

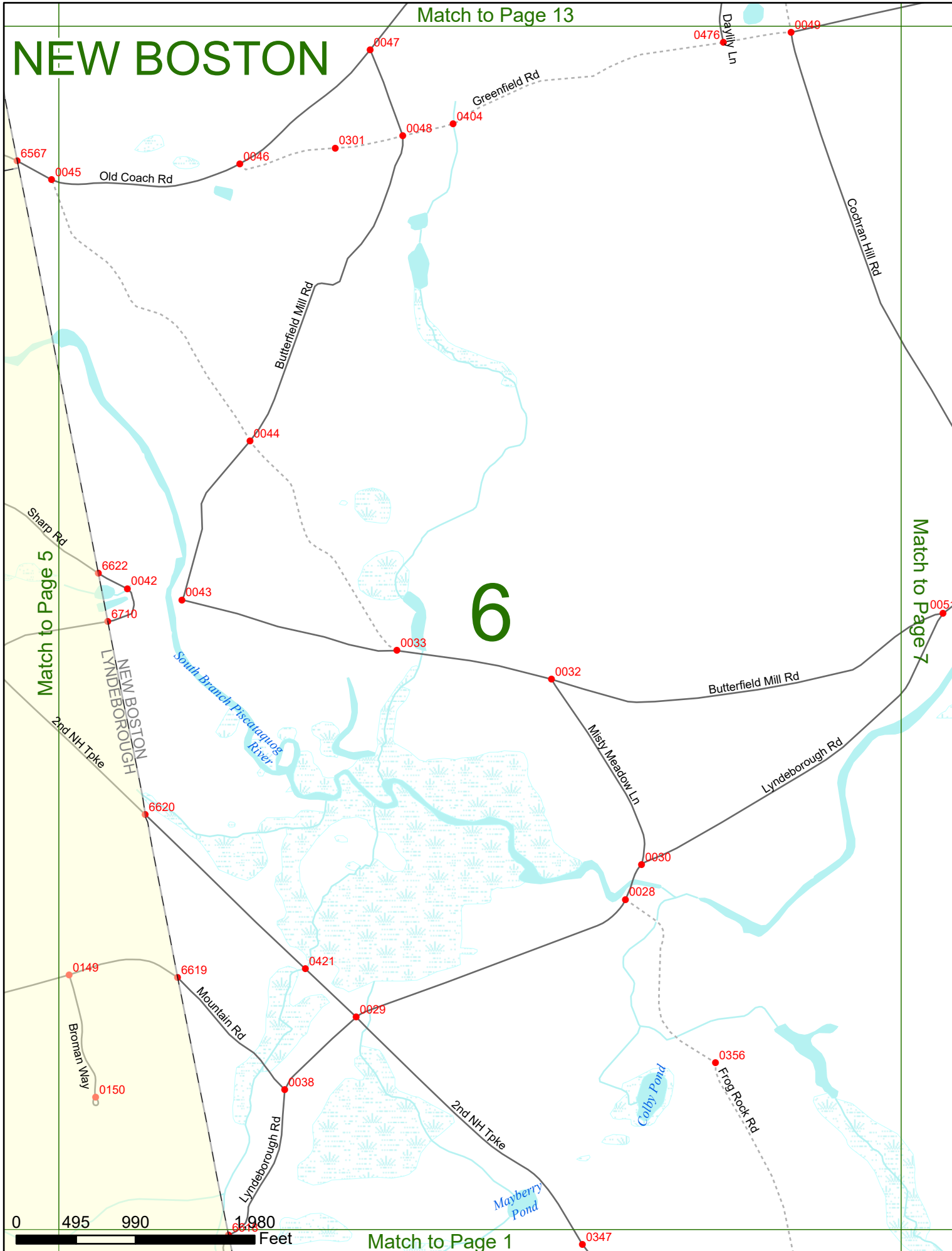
5



Match to Page 13

NEW BOSTON

6



Match to Page 5

Match to Page 7

Match to Page 1

0 495 990 1,980 Feet

Old Coach Rd

Greenfield Rd

David Ln

Cochran Hill Rd

Butterfield Mill Rd

Sharp Rd

NEW BOSTON
LYNDEBOROUGH

2nd NH Tpke

South Branch Piscataquis River

Butterfield Mill Rd

Lyndeborough Rd

Misty Meadow Ln

Bronson Way

Mountain Rd

Lyndeborough Rd

2nd NH Tpke

Mayberry Pond

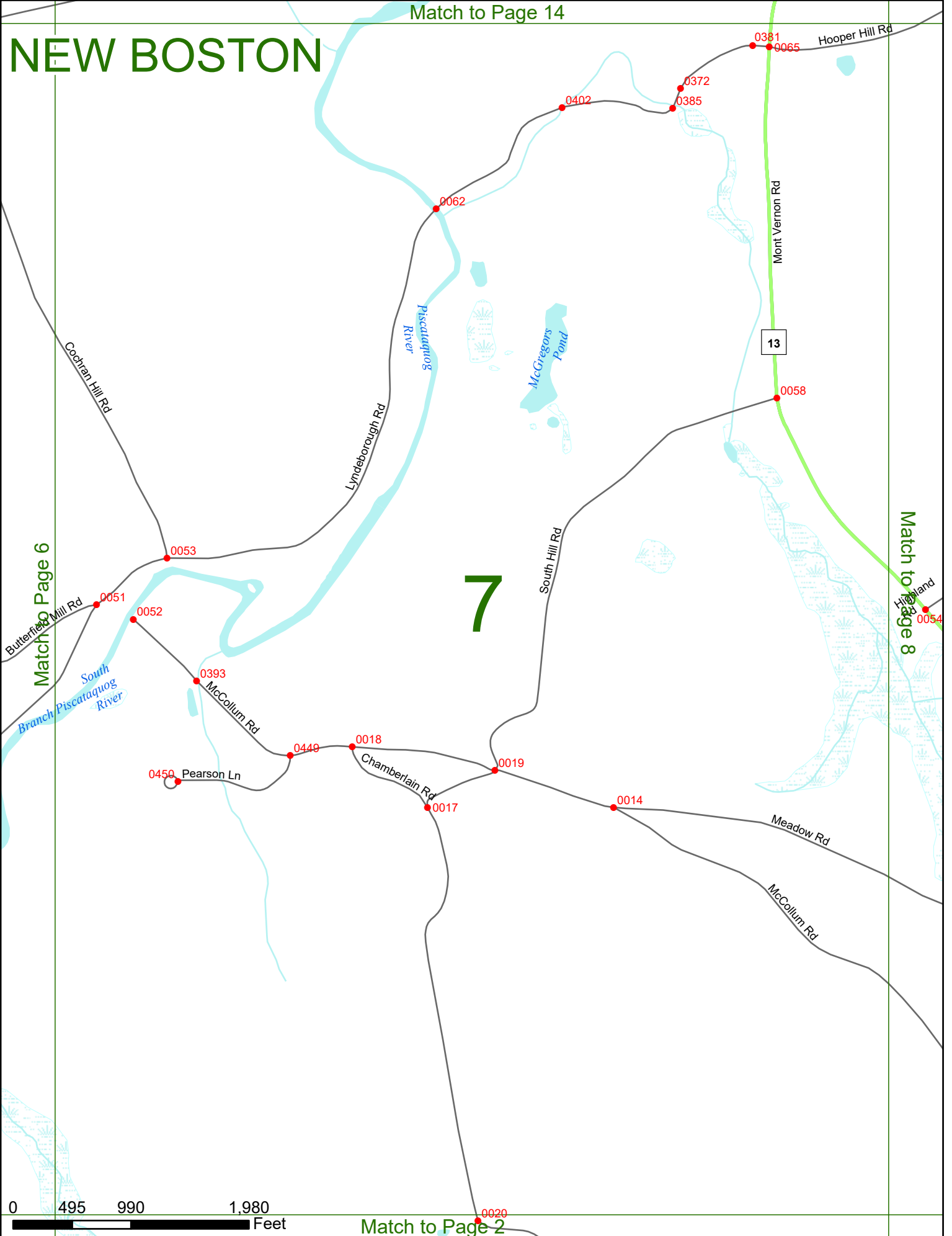
Colby Pond

Frog Rock Rd

Match to Page 14

NEW BOSTON

7



Match to Page 2

Match to Page 6

Match to Page 8

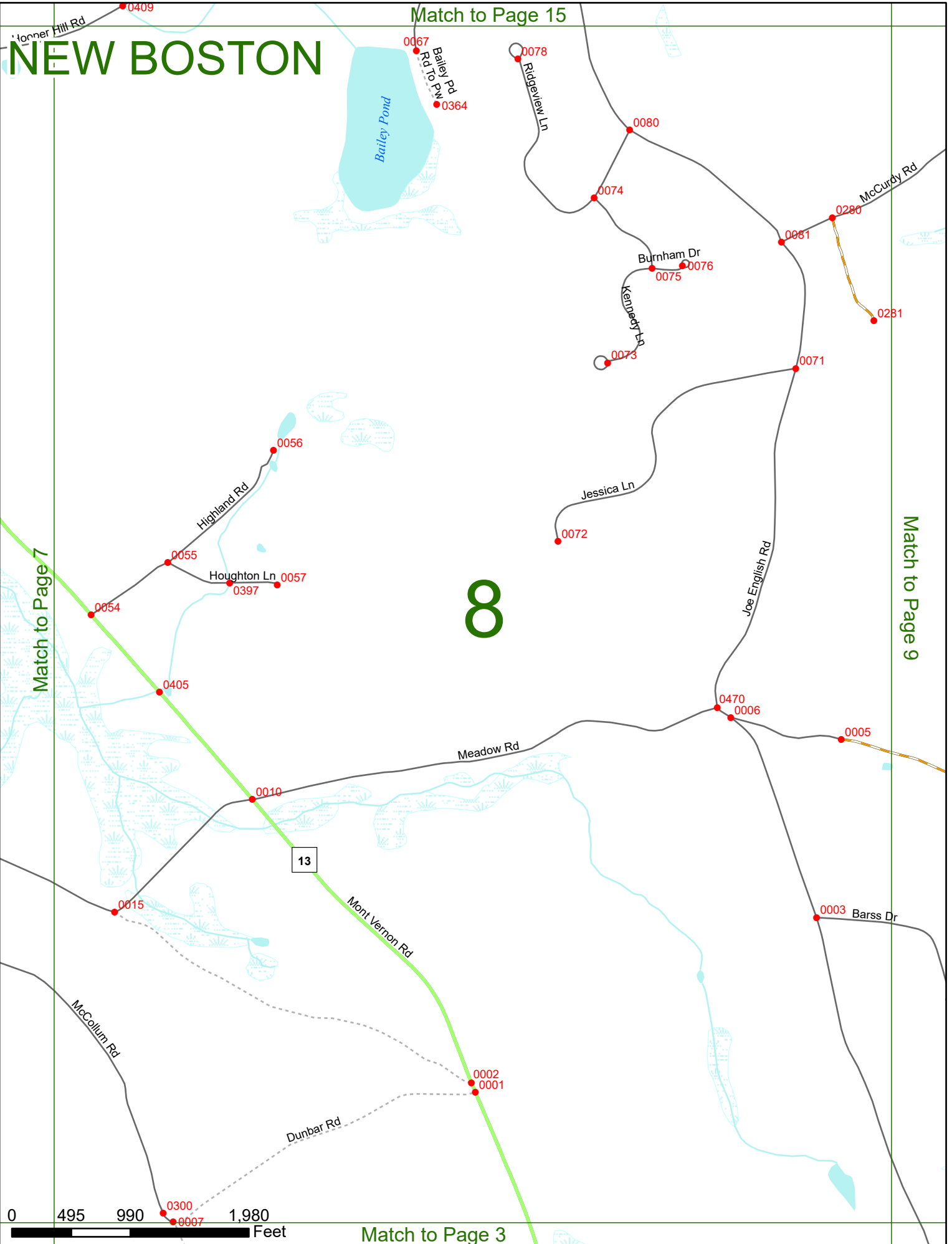
NEW BOSTON

Match to Page 15

8

Match to Page 9

Match to Page 7

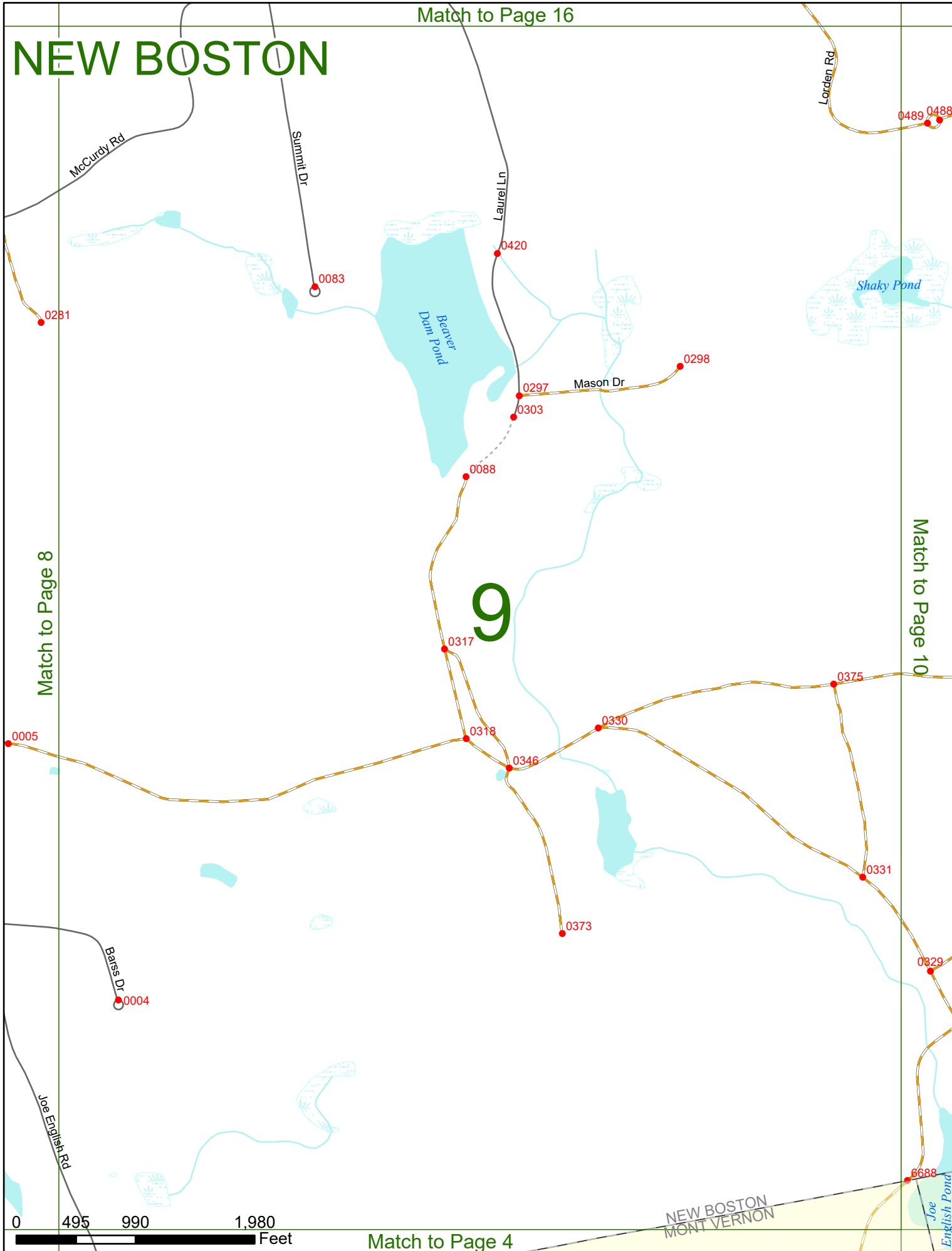


0 495 990 1,980 Feet

Match to Page 3

Match to Page 16

NEW BOSTON



Match to Page 8

Match to Page 10

9

0 495 990 1,980 Feet

Match to Page 4

NEW BOSTON
MONT VERNON

Joe English Pond

Shaky Pond

Dunt Pond

McCurdy Rd

Summit Dr

Laurel Ln

Lorden Rd

Mason Dr

Bates Dr

Joe English Rd

Joe English Pond

0005

0004

0083

0281

0420

0489 0488

0298

0297

0303

0088

0317

0318

0346

0330

0375

0373

0331

0829

6688

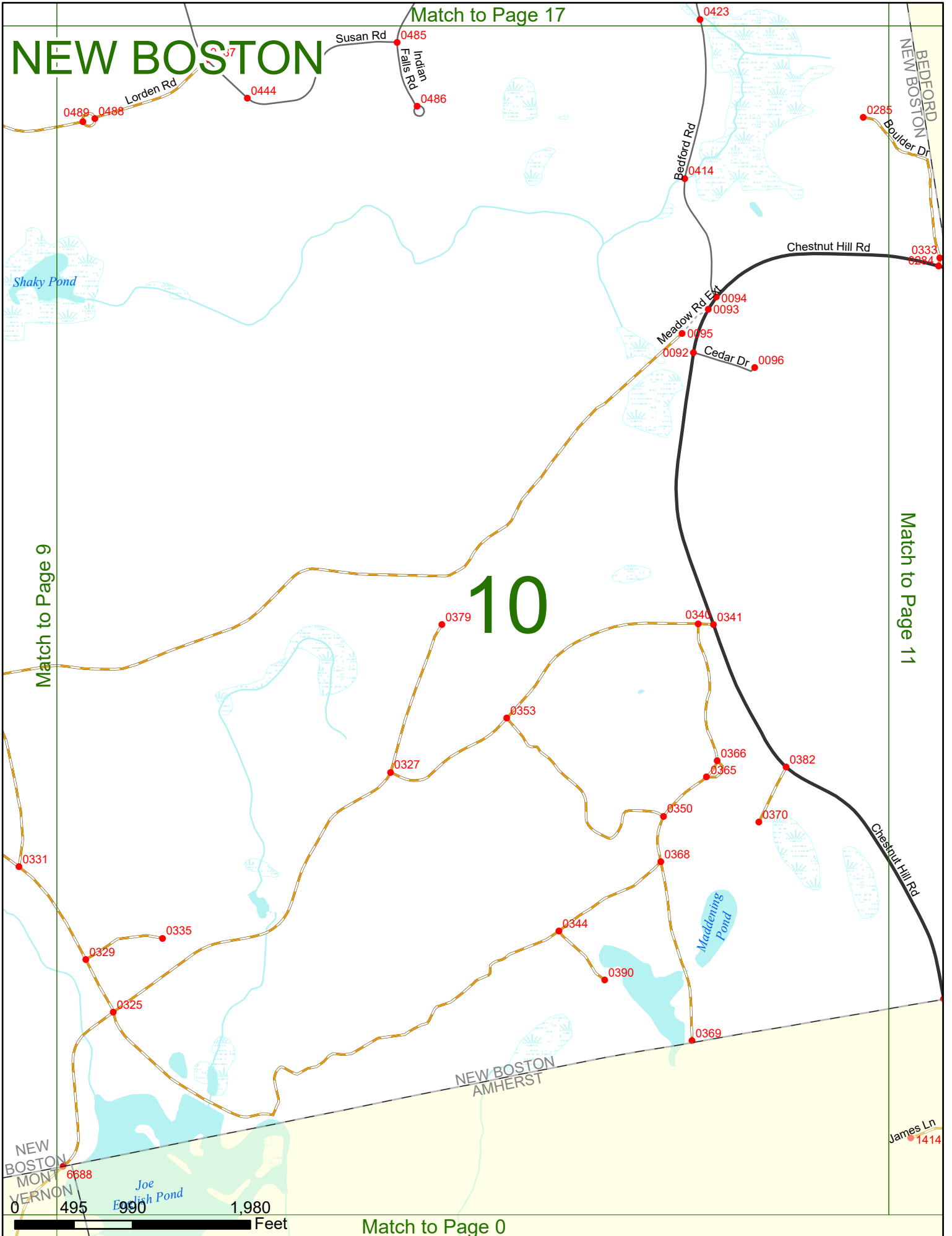
NEW BOSTON

Match to Page 17

Match to Page 9

Match to Page 11

10



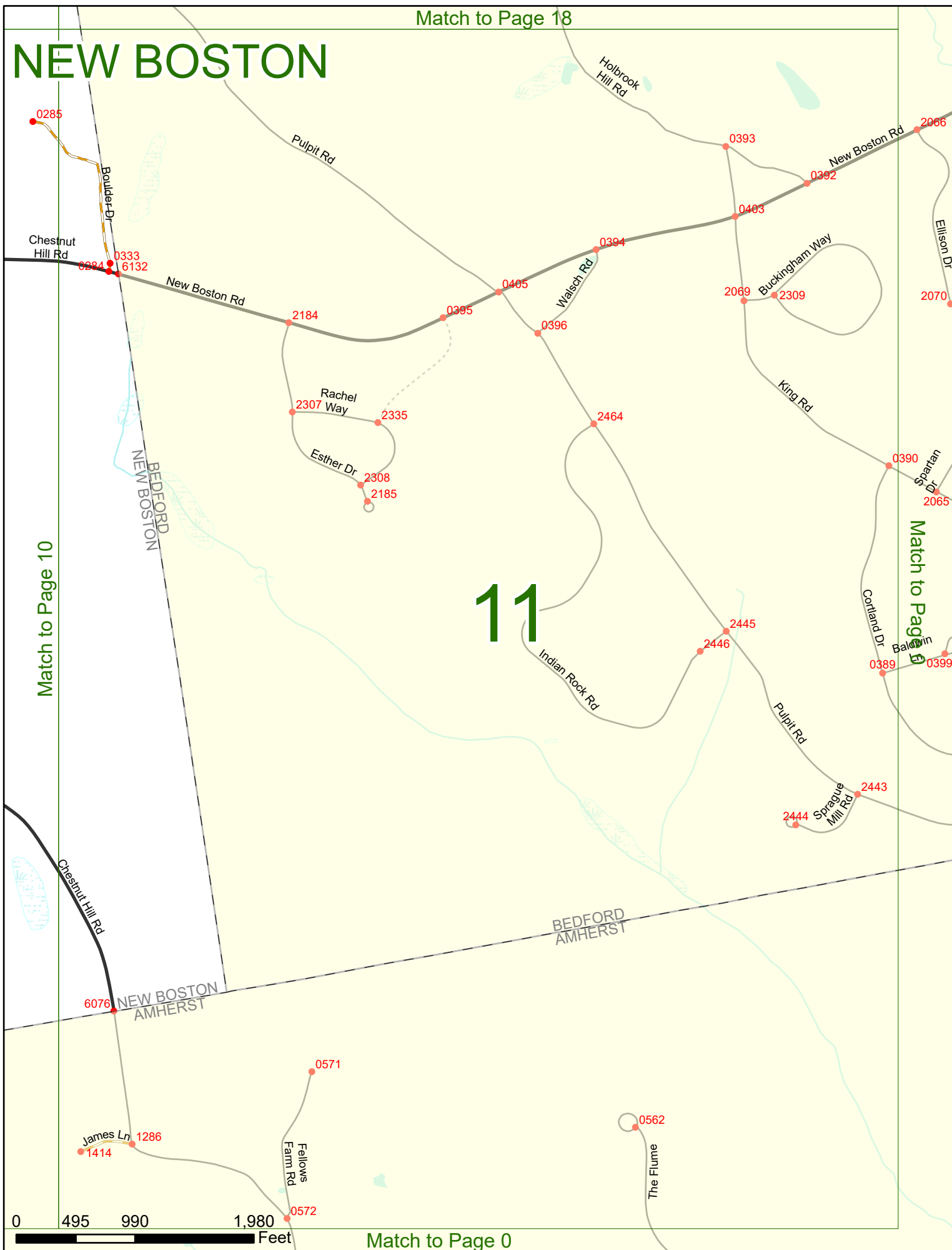
Match to Page 0

NEW BOSTON
MON
VERNON

NEW BOSTON
AMHERST

JAMES LN
1414

NEW BOSTON




Match to Page 10

Match to Page 18

Match to Page 0

11



NEW BOSTON

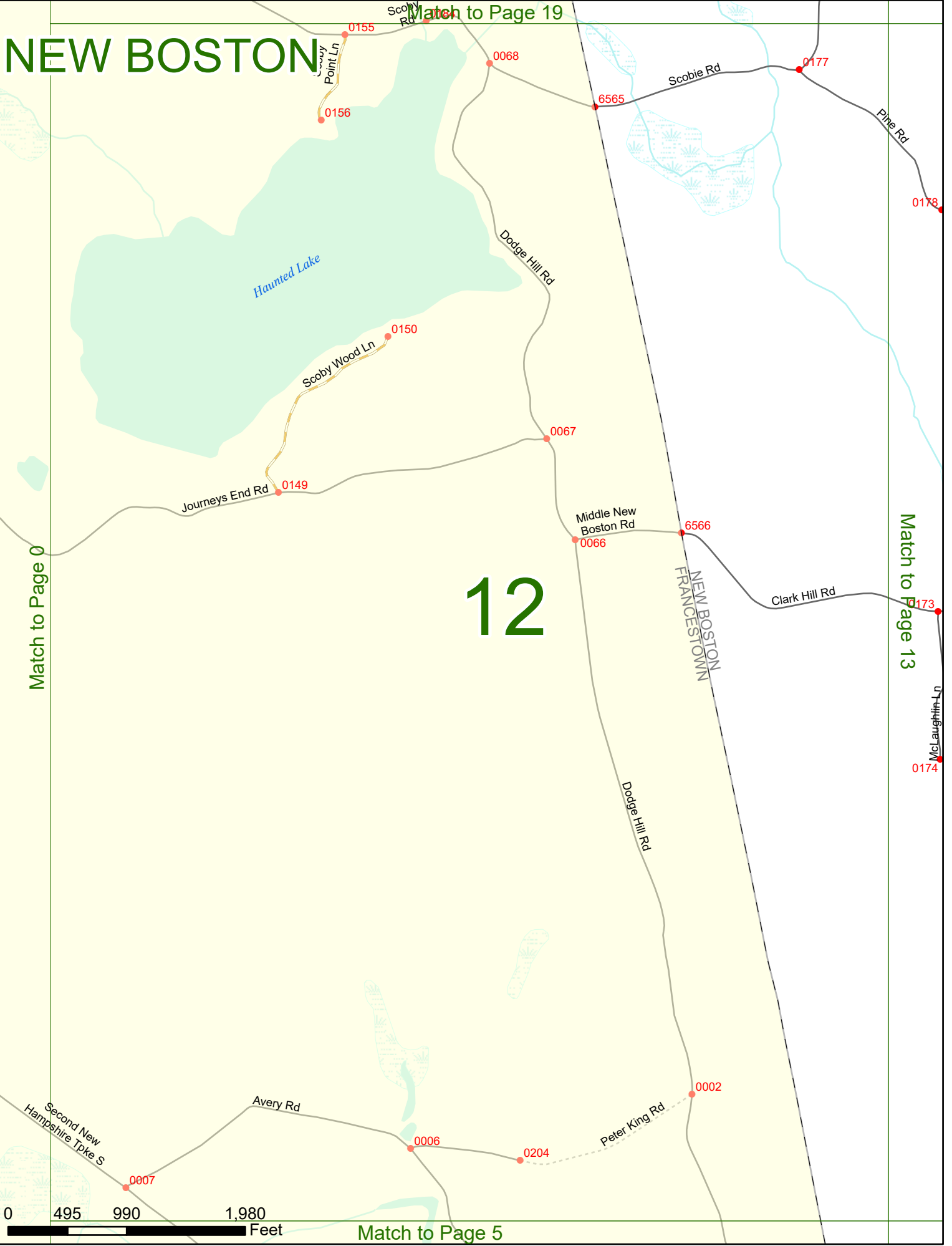
Match to Page 19

12

Match to Page 0

Match to Page 13

Match to Page 5



NEW BOSTON

Match to Page 20

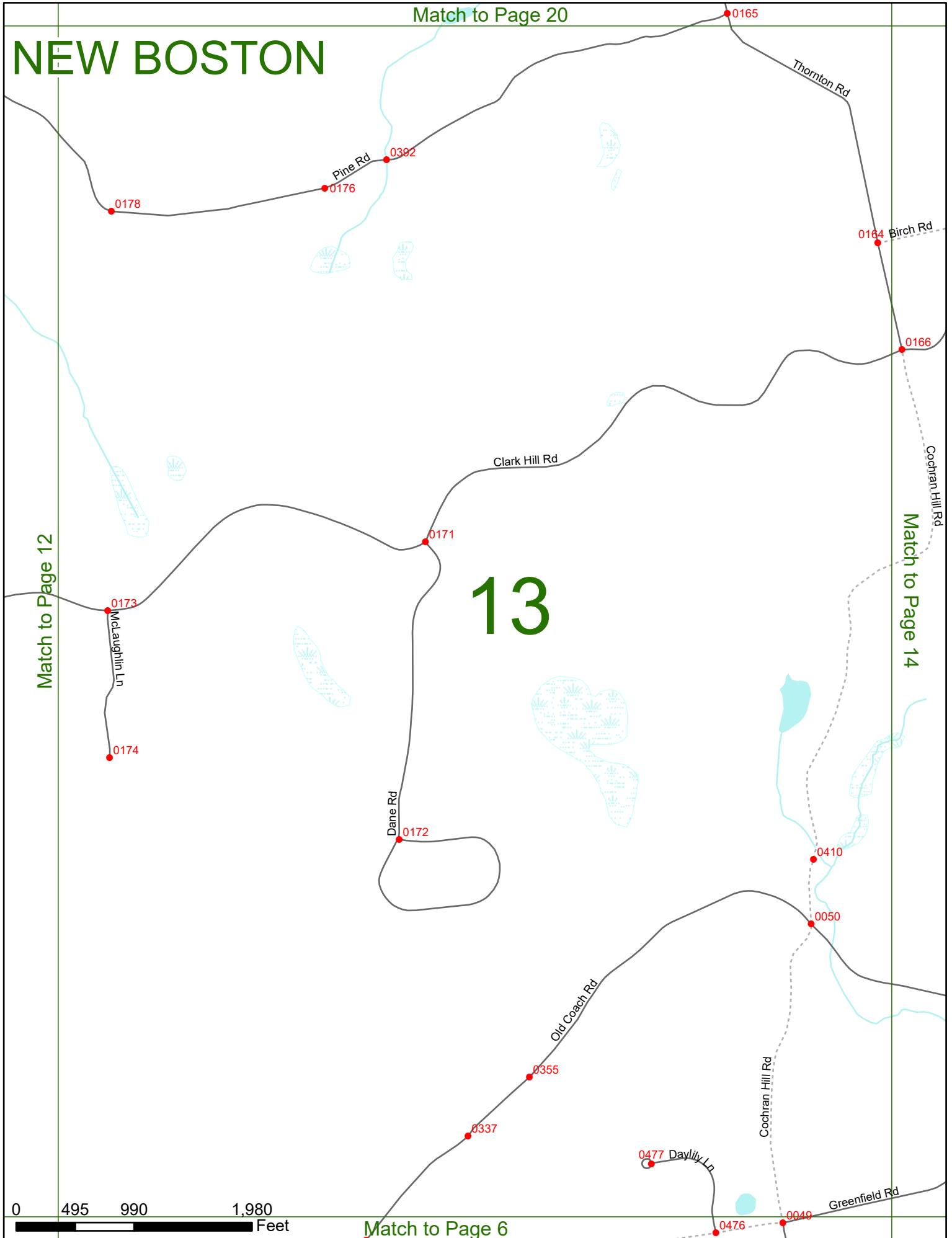
13

Match to Page 12

Match to Page 14

0 495 990 1,980 Feet

Match to Page 6



NEW BOSTON

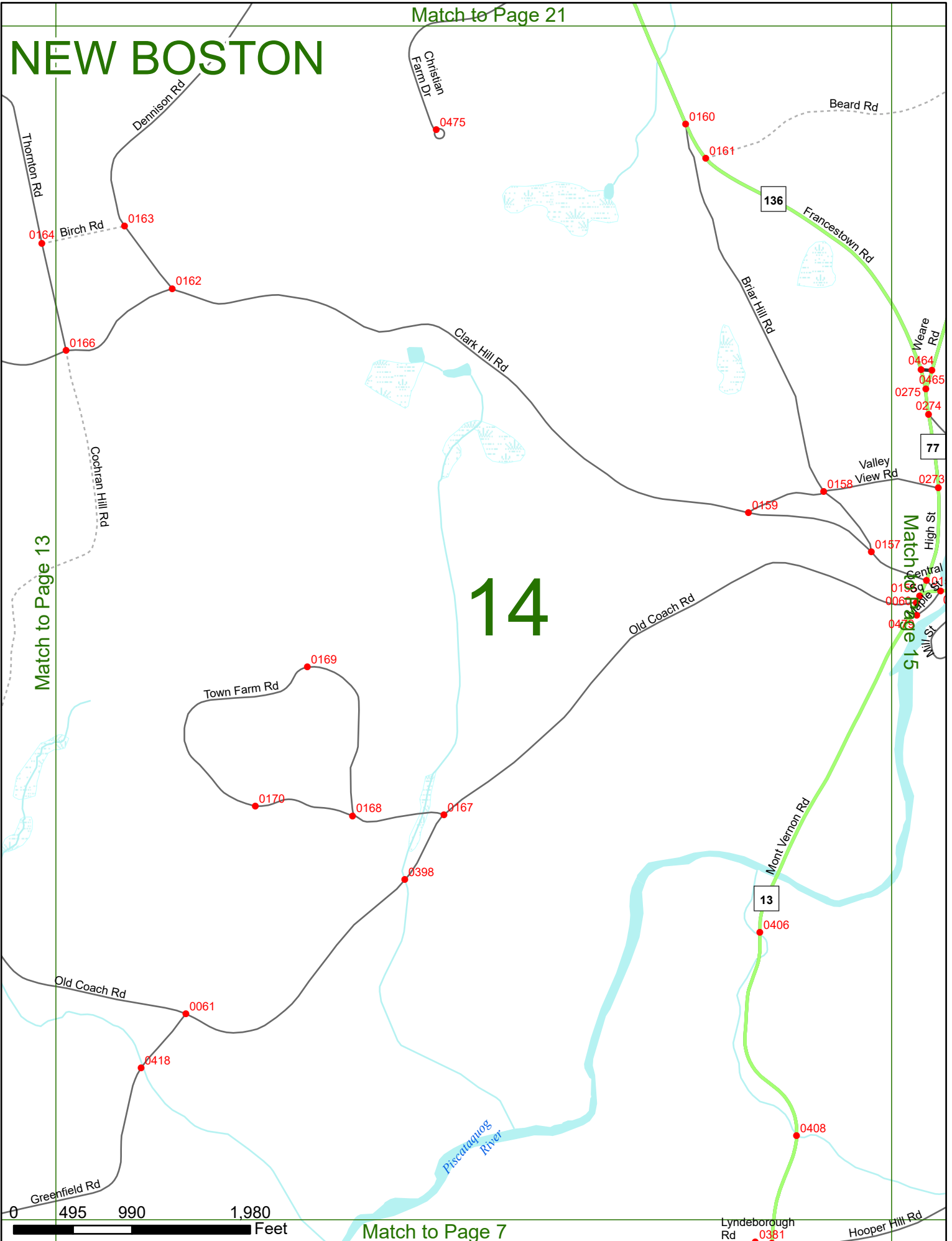
Match to Page 21

Match to Page 13

Match to Page 15

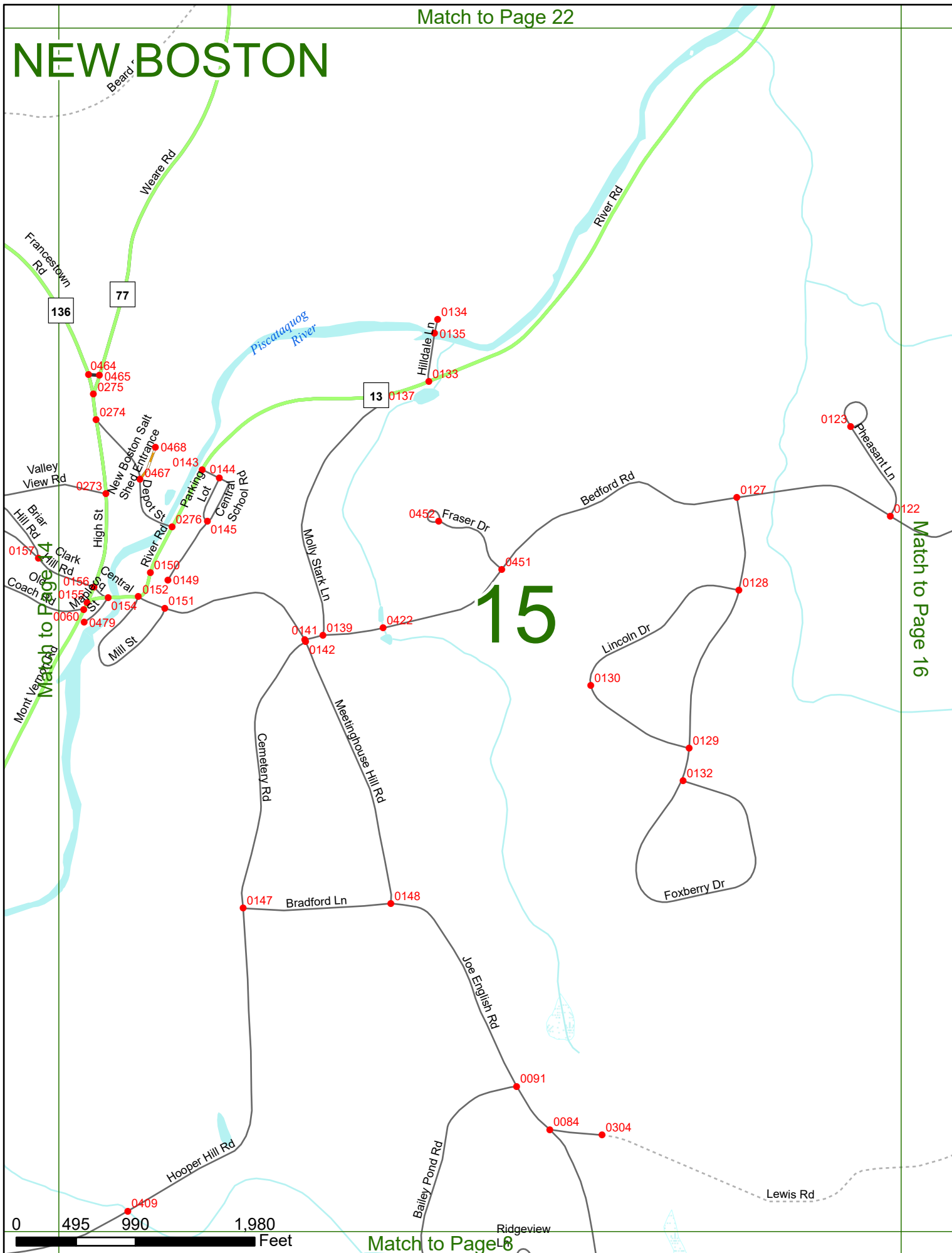
Match to Page 7

14



Lyndeborough Rd 0381 Hooper Hill Rd

NEW BOSTON



Match to Page 14

Match to Page 16

NEW BOSTON

Match to Page 23

Orchard Rd
0291

Labree Rd
0292

0305

Bittersweet Ln
0125

0120

Wilson Hill Rd

0306

Baker Ln

0417

0119

Bedford Rd

0123

Pheasant Ln

0122

0121

Match to Page 15

16

Match to Page 17

0396

Op. County Rd

0443

Carriage Rd

0400

0446

Warren Dr

0445

Lewis Rd

0086

0426

McCurdy Rd

Lorden Rd

0425

0087

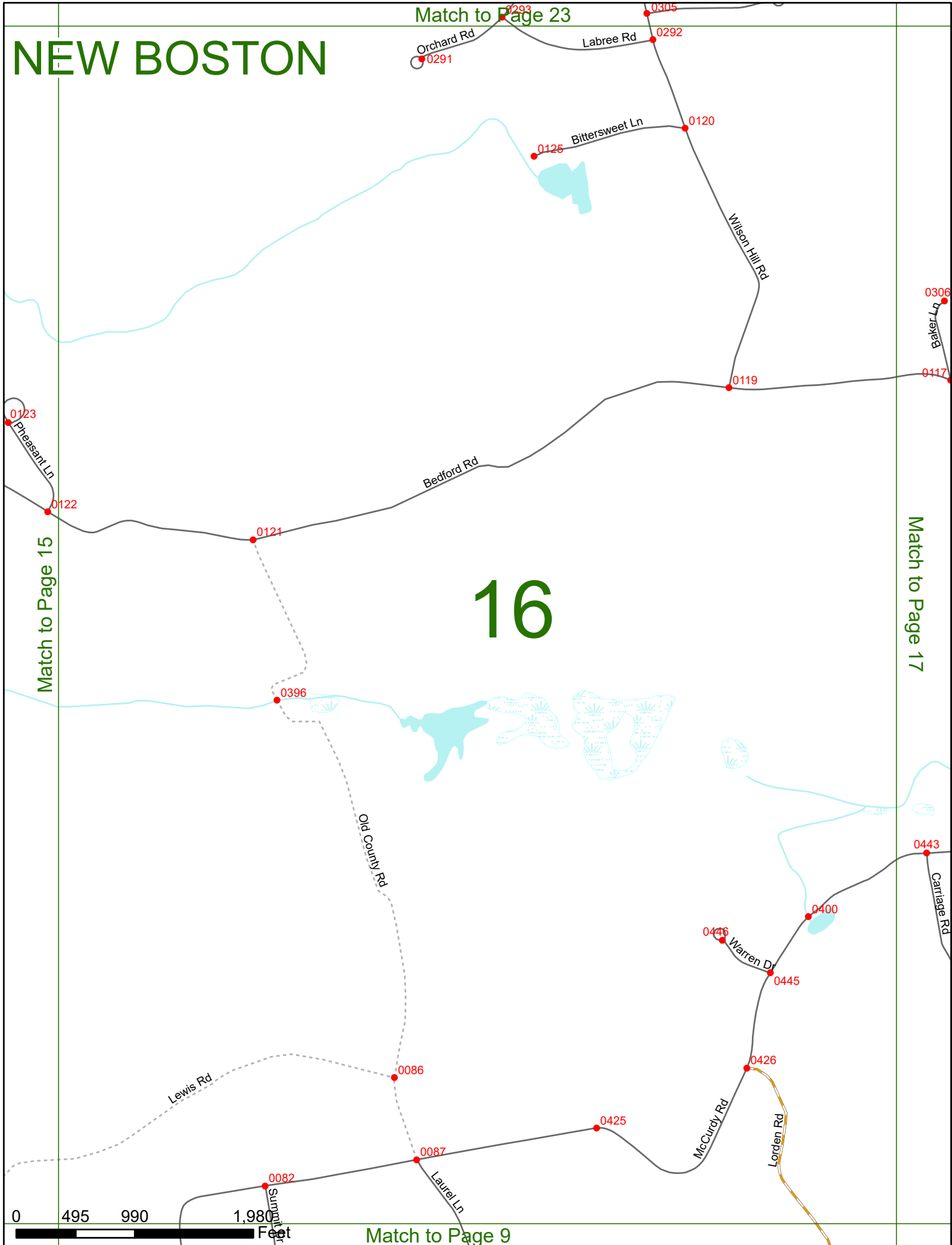
Laurel Ln

0082

Summit Trl

0 495 990 1,980 Feet

Match to Page 9



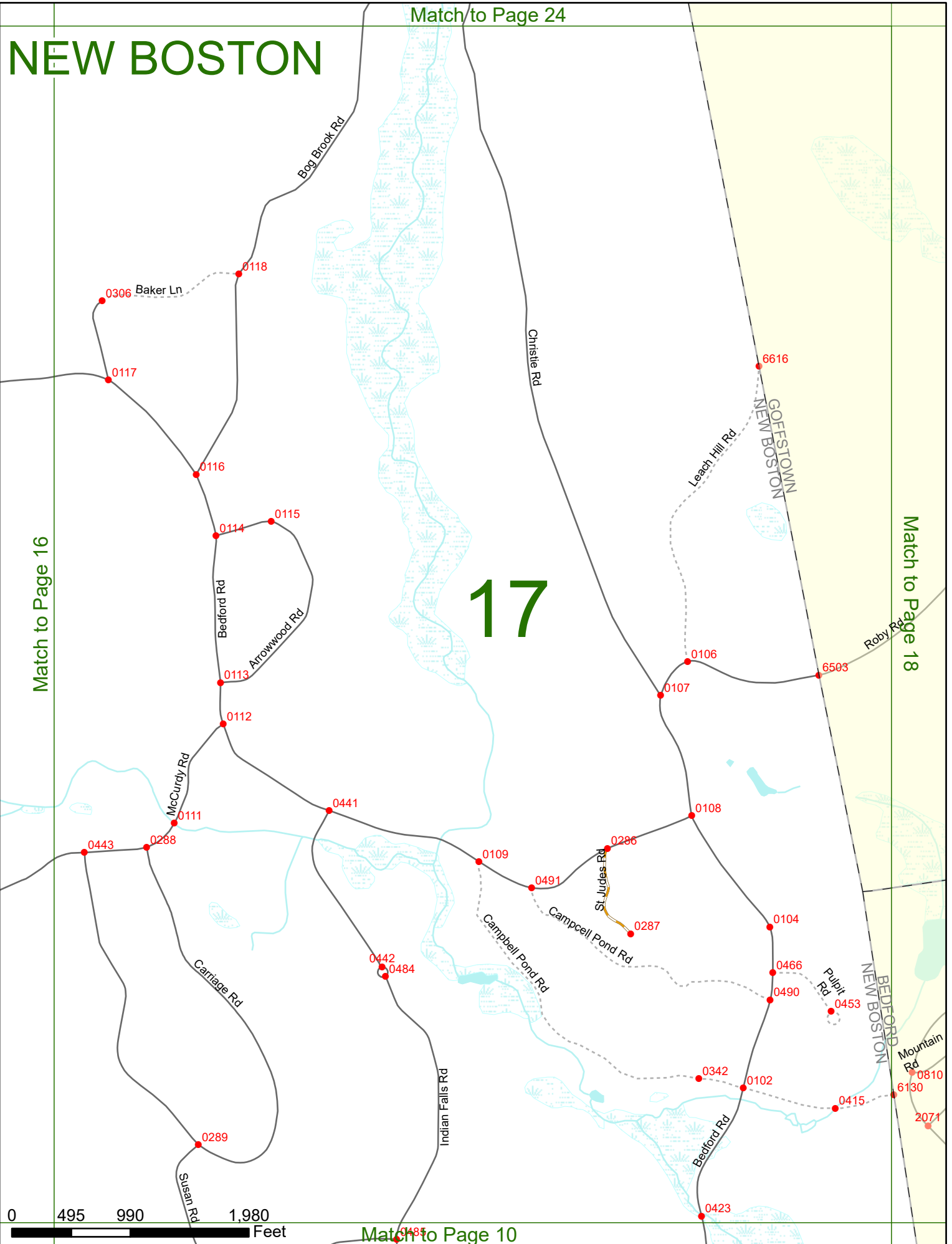
NEW BOSTON

Match to Page 24

Match to Page 16

Match to Page 18

17



0 495 990 1,980 Feet

Match to Page 10

NEW BOSTON

18

Match to Page 17

Match to Page 0

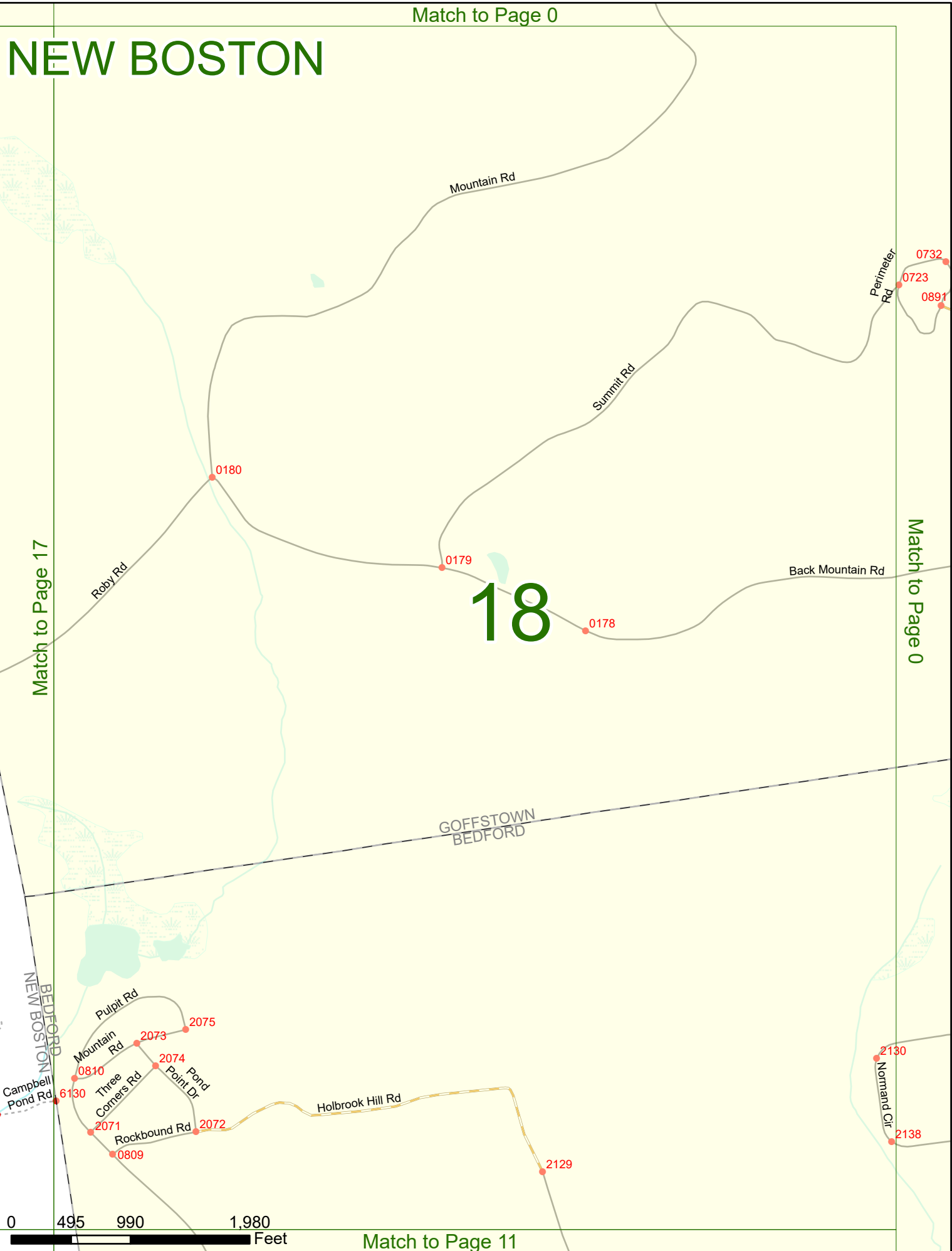

GOFFSTOWN
BEDFORD

BEDFORD
NEW BOSTON

Campbell Pond Rd 6130
 Pulpit Rd
 Mountain Rd 2073
 Three Corners Rd 2074
 Rockbound Rd 2072
 0809
 2071
 2075
 2074
 Pond Point Dr

Holbrook Hill Rd

2130
 Normand Cir
 2138



NEW BOSTON

Match to Page 25

WEARE
FRANCESTOWN

WEARE
NEW BOSTON

Cram Rd
0307

0223

6563

0416

Dennison Pond

Dennison Pond Rd

0271

Bunker Hill Rd

19

NEW BOSTON
FRANCESTOWN

Match to Page 20

Match to Page 0

Candlewood Hill Rd

0107

136

6564

0195

0427

New Boston Rd 0185

0391

Colburn Rd

0189

0070

Francestown Rd

0071

0221

0222

Davis Ln

Scoby Rd

Scobie Rd

0 495 990 1,980 Feet

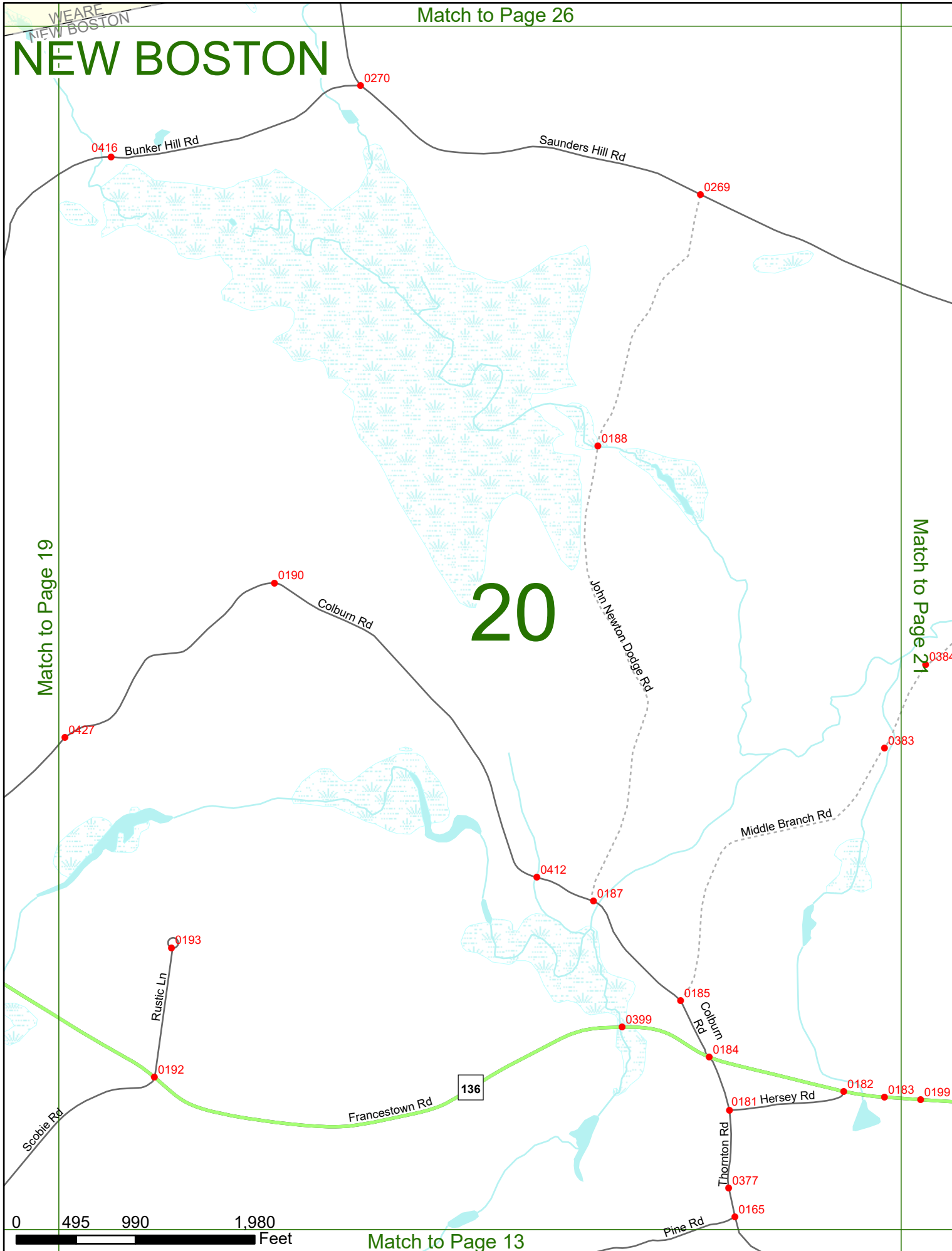
Match to Page 12

0155

0184

NEW BOSTON

20



Match to Page 19

Match to Page 21

0 495 990 1,980 Feet

Match to Page 13

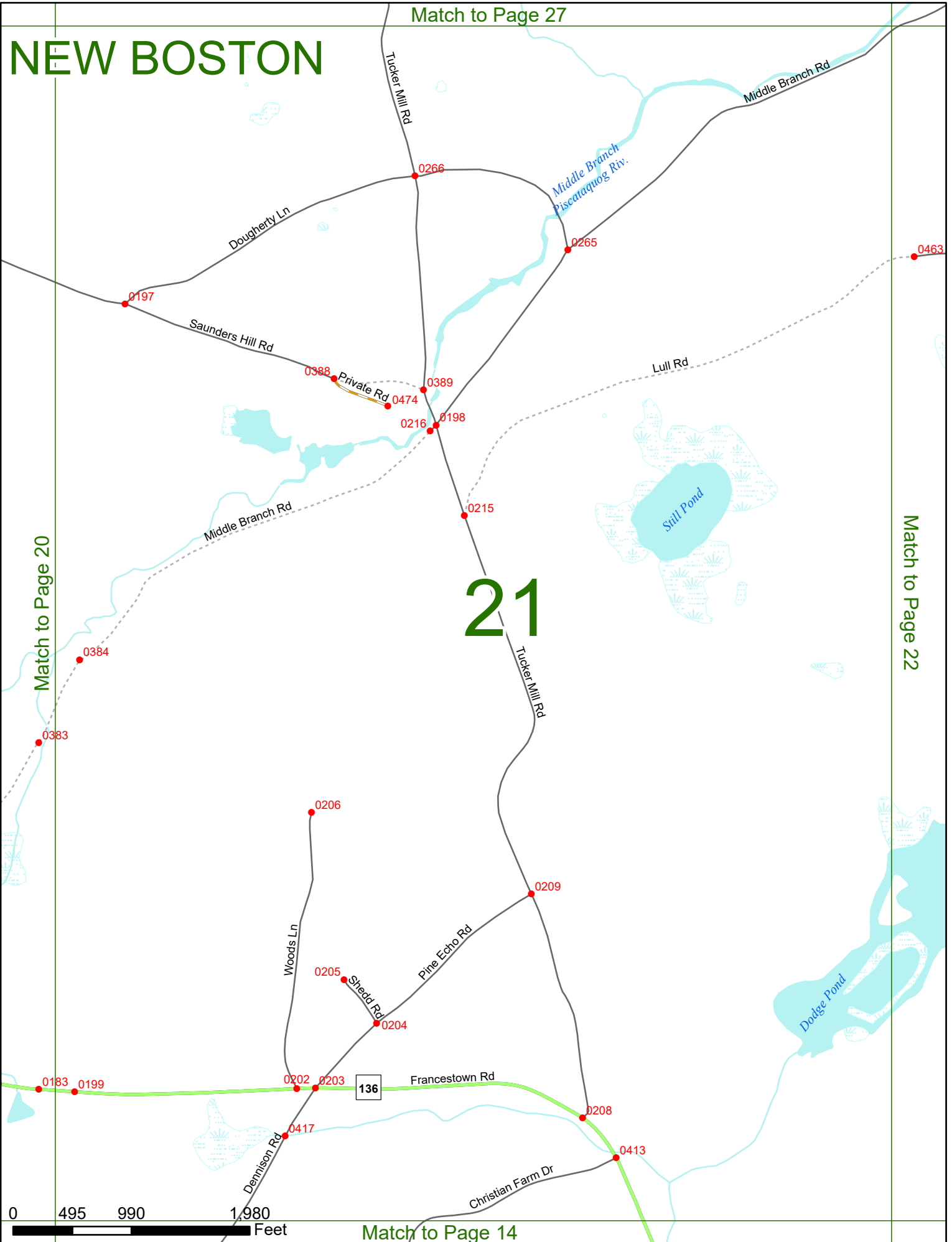
NEW BOSTON

Match to Page 27

Match to Page 20

Match to Page 22

21



Match to Page 14

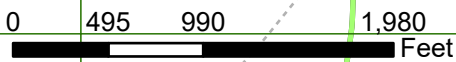
NEW BOSTON

Match to Page 28

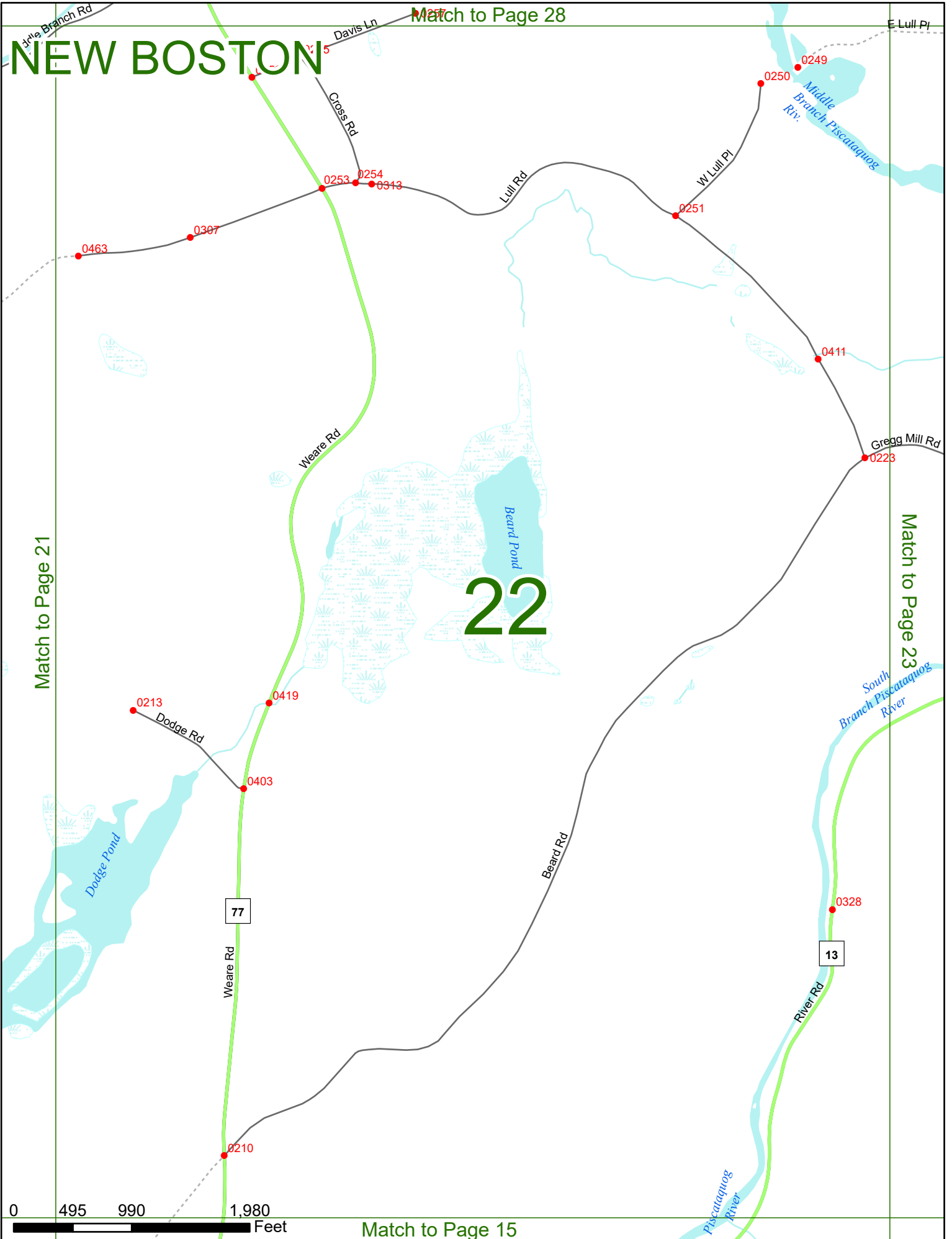
Match to Page 21

Match to Page 23

22



Match to Page 15



NEW BOSTON

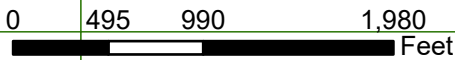
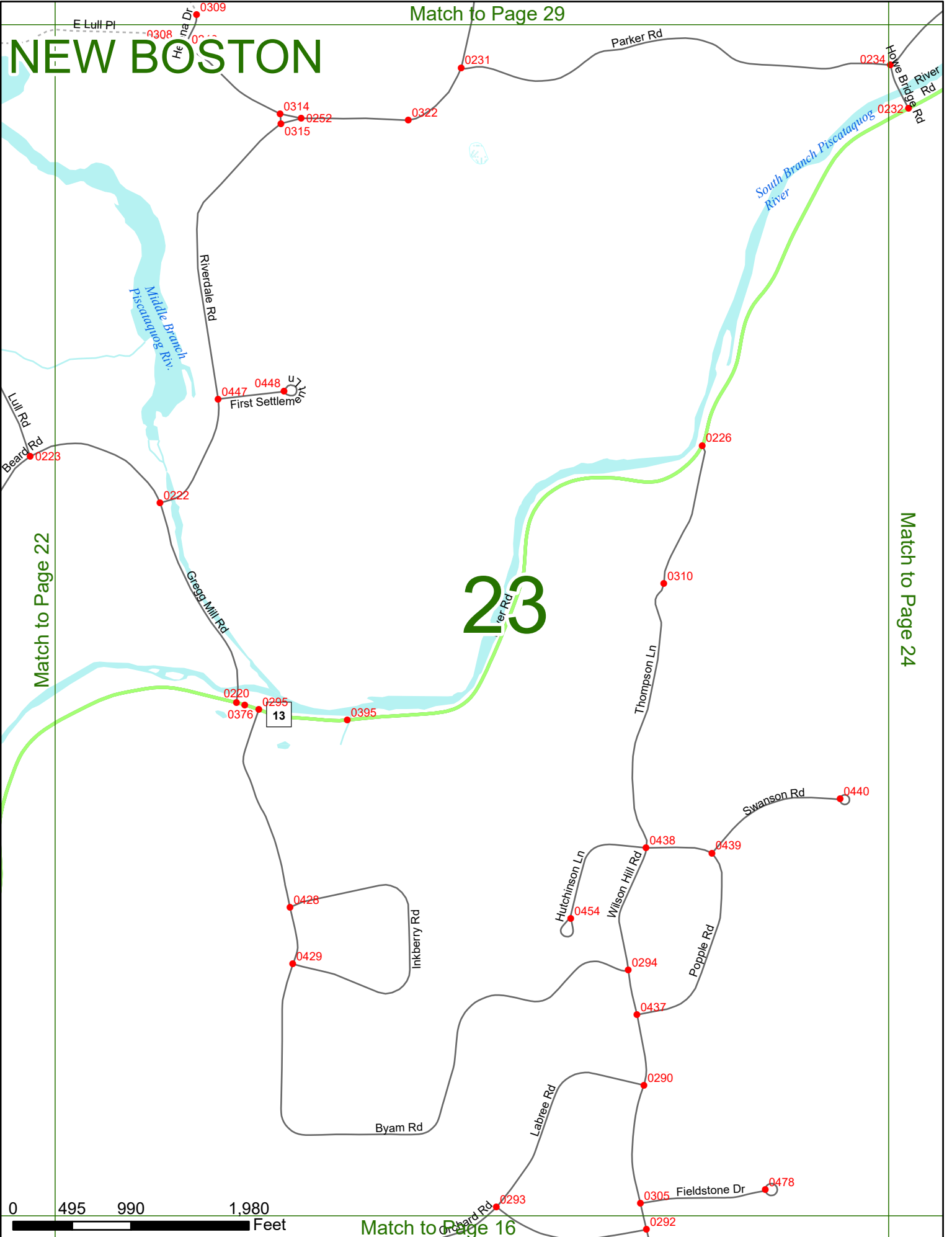
Match to Page 29

Match to Page 24

Match to Page 22

Match to Page 16

23



NEW BOSTON

Match to Page 30

24

GOLFSTOWN
NEW BOSTON

Match to Page 23

Match to Page 30

0440

0232

0229

0230

6505

0214

0709

0215

Palmer Rd

0216

Janice Dr

0185

0184

Leahy Rd

Bog Rd

6504

Leach Hill Rd

0182

Serrin Dr

0183

Lochwood Dr

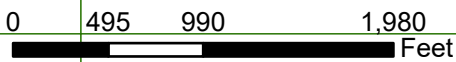
0436

0435

Bog Brook Rd

Christie Rd

0227



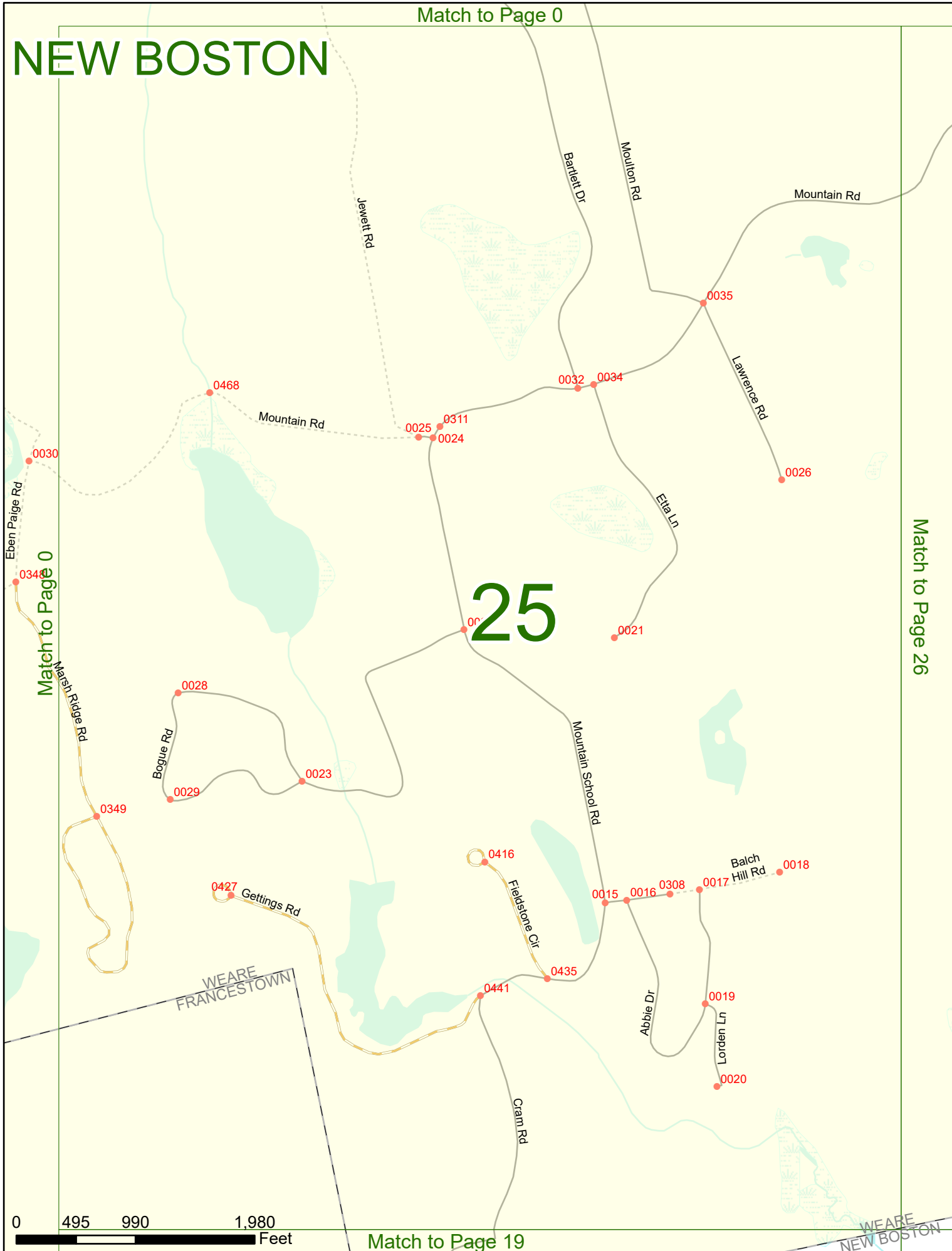
Match to Page 17

Match to Page 0


NEW BOSTON

Match to Page 26

25



Match to Page 0



Match to Page 19

WEARE
NEW BOSTON

NEW BOSTON

Match to Page 0

26

Match to Page 25

Match to Page 27

Peacock Hill Rd
0461

0310

Helen Dearborn Rd
0040

Lull Rd
0041

0466

0013

0012

0465

Buxton School Rd

Old Francesstown Rd

Poor Farm Rd


0014

Old Francesstown Rd

WEARE
NEW BOSTON

6607

Saunders Hill Rd



Match to Page 20

NEW BOSTON

Match to Page 0

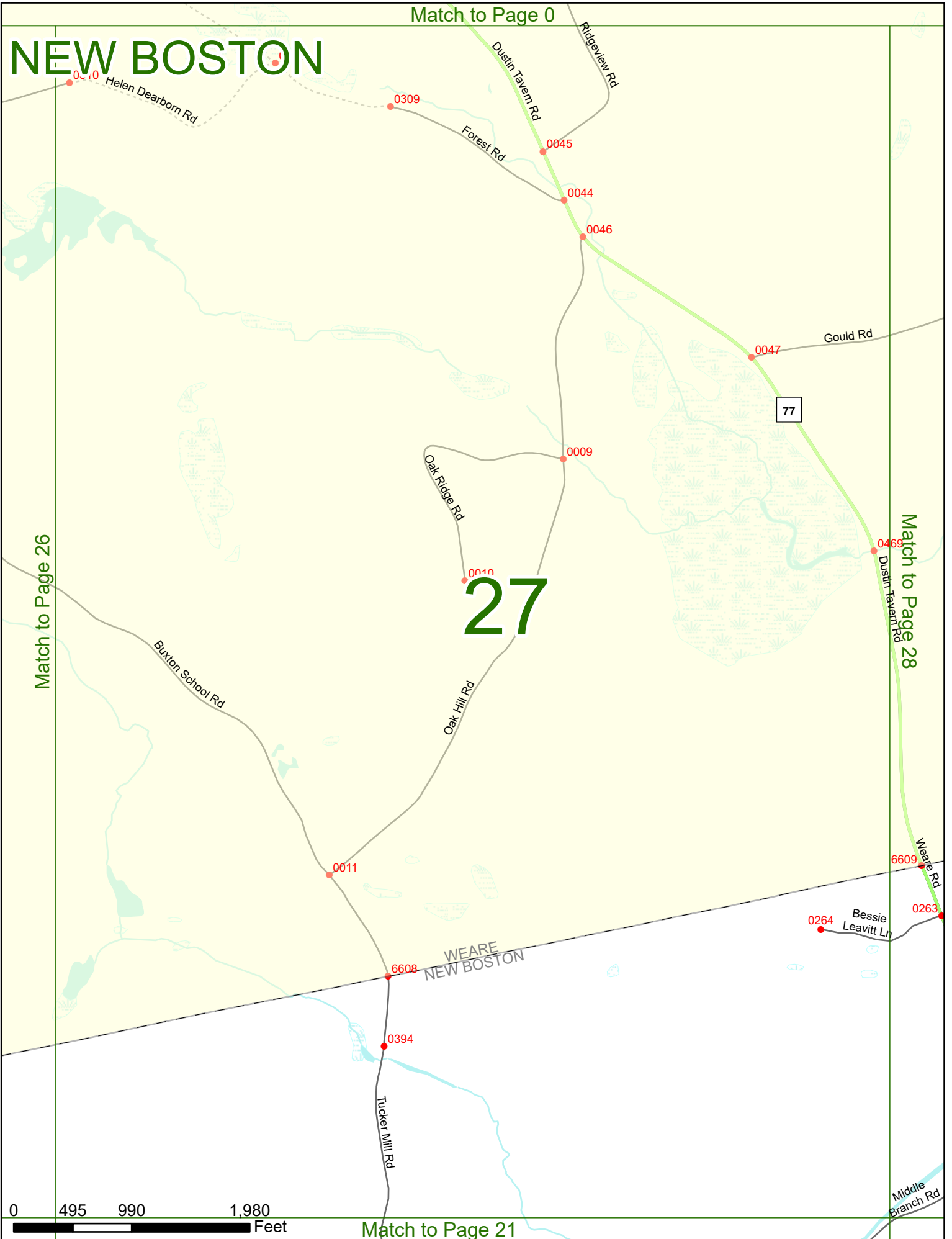
Match to Page 26

Match to Page 28

27

0 495 990 1,980 Feet

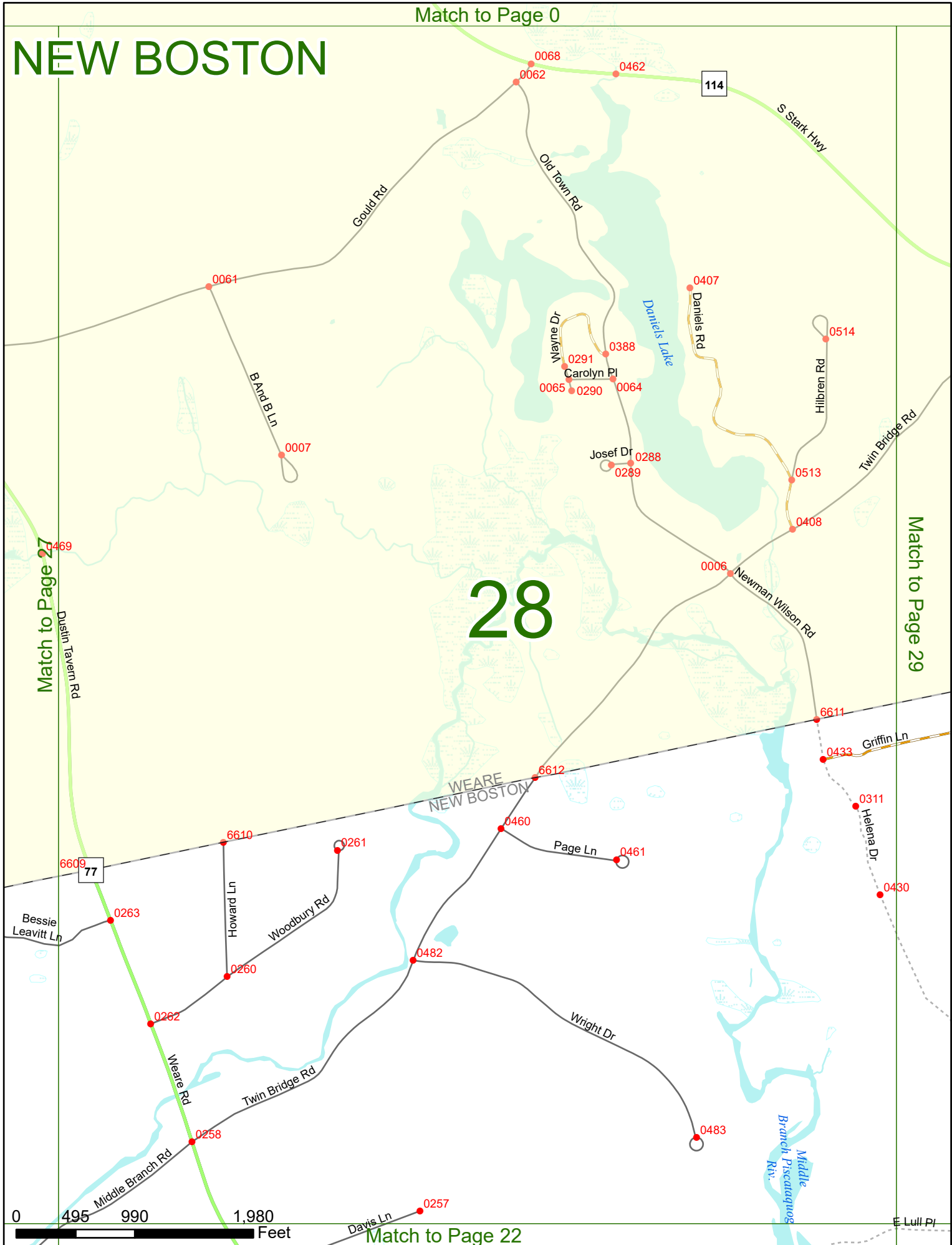
Match to Page 21



Match to Page 0

NEW BOSTON

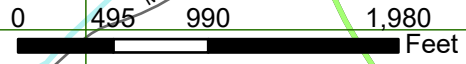
28



Match to Page 27

Match to Page 29

Match to Page 22



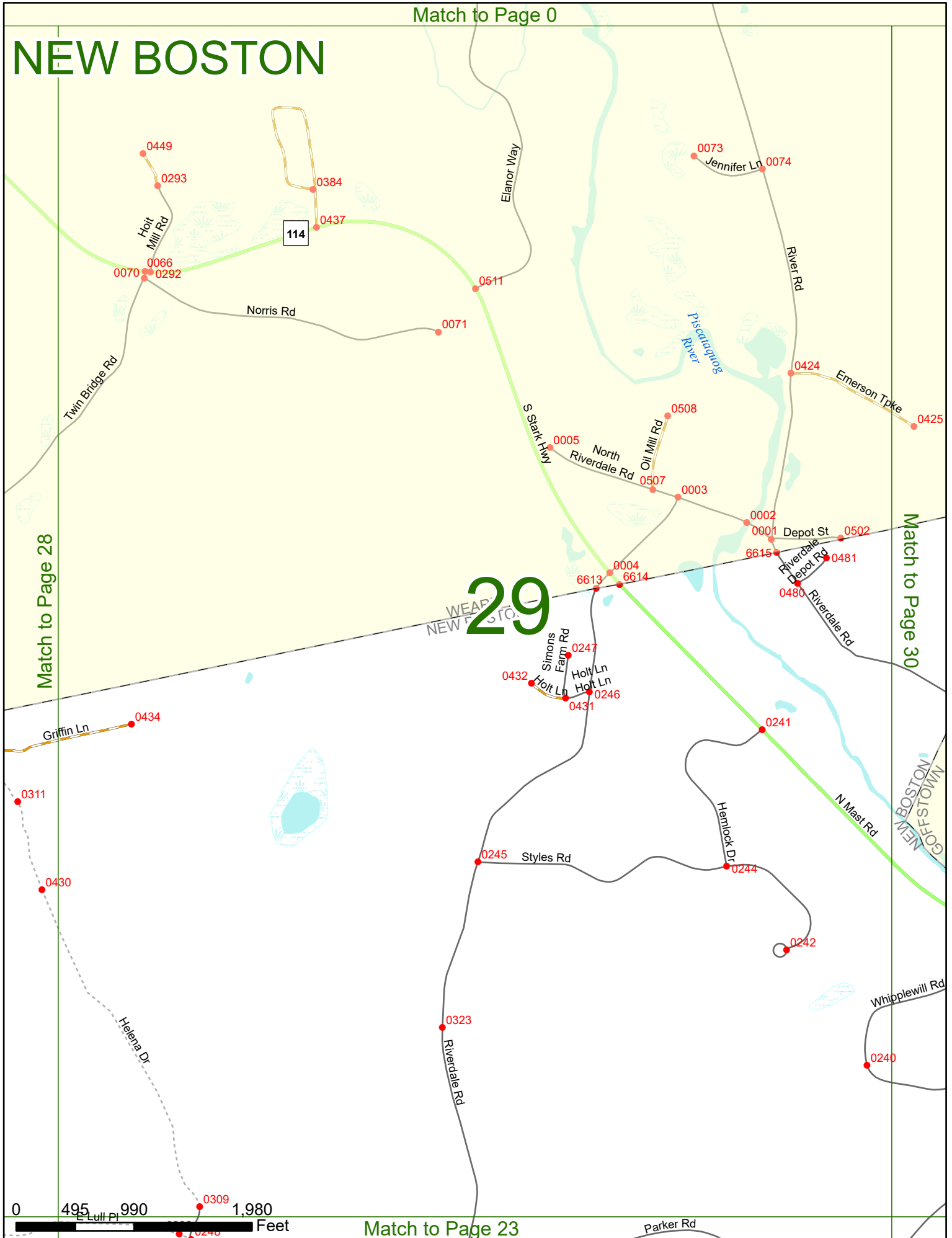
NEW BOSTON

114

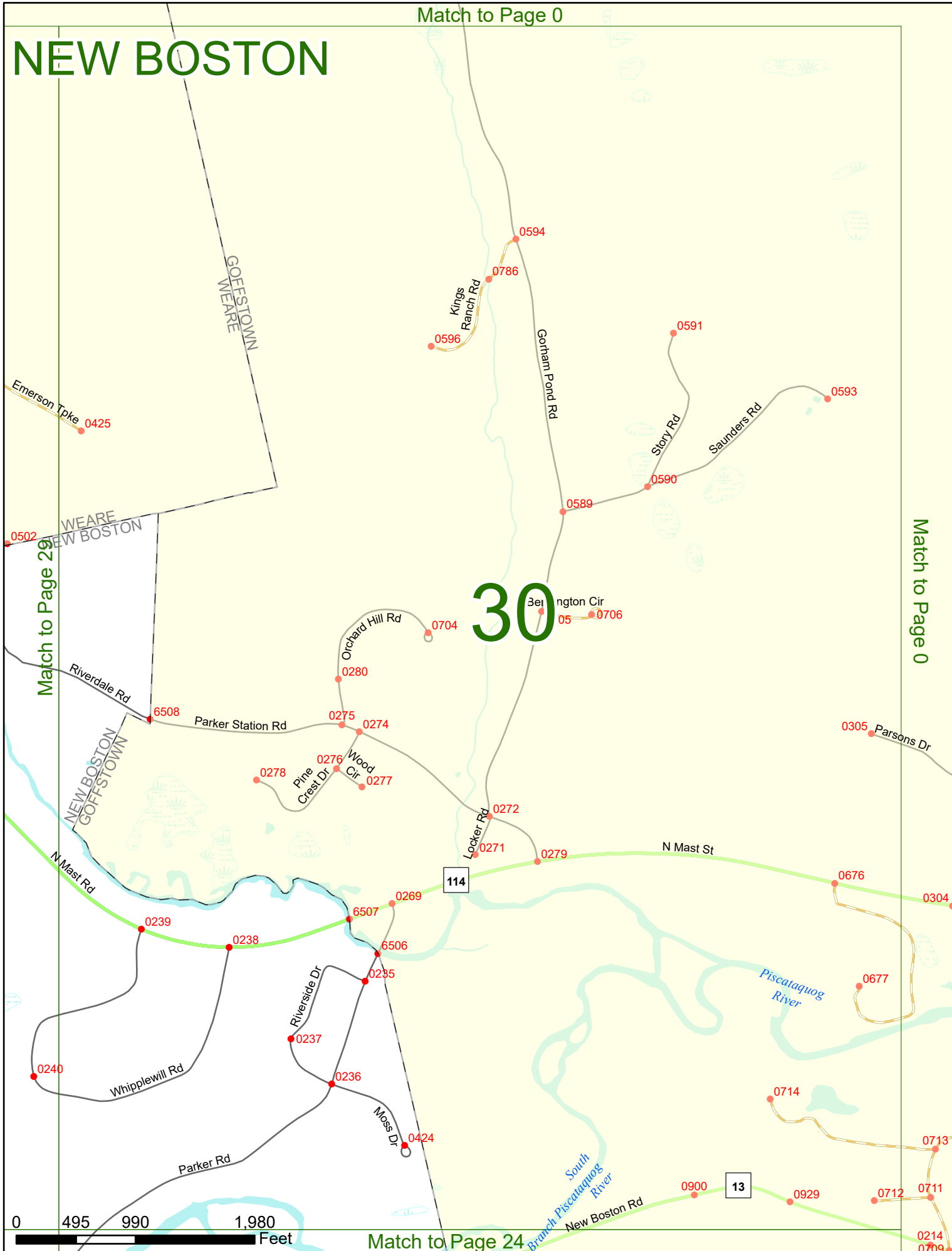
29

Match to Page 28

Match to Page 30



NEW BOSTON



Match to Page 29

Match to Page 0

30

Match to Page 24

