



Maps and data sets are not guaranteed to be free from errors and omissions. Data is in a constant state of update and correction by various groups and agencies. Information displayed on this map is the best available at the time of publication.

# 2025 Nodal Reference Bookmap

## LEGEND



NHDOT will accept crash locations based on the State of NH Uniform Police Traffic Accident Report.

Crash occurred on:

**Option 1**     Street Address  
                   123 Main Street

**Option 2**     Route No and/or     Distance from             NESW             Intesecting Road, Bridge,  
                   Street name             Intersecting Street                                     Town/County line  
                   Main Street                     500                     E                     Oak Street

**Option 3**     First Node                     Distance from First Node                     Second Node  
                   515                                     212                                     632

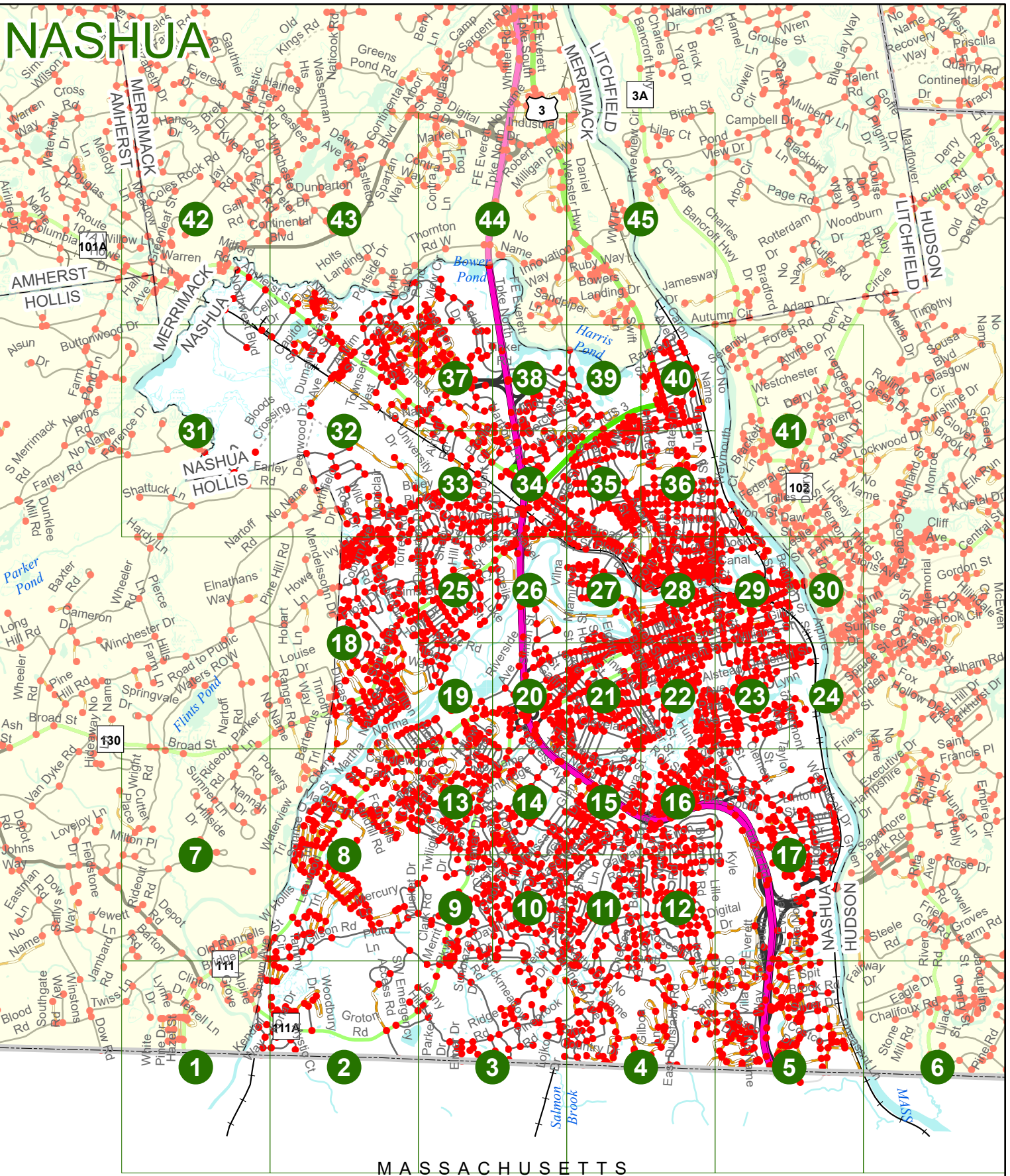
**Option 4**     Route No and/or             Mile Marker on Interstate Only             NESW             Mile (Marker)  
                   Street name  
                   189S                                     700 feet                                     S                     36.8

**Option 3 – Example**

Street Name                     Loudon Road  
First Node                             803  
Distance from First Node             318 Ft  
Second Node                             813

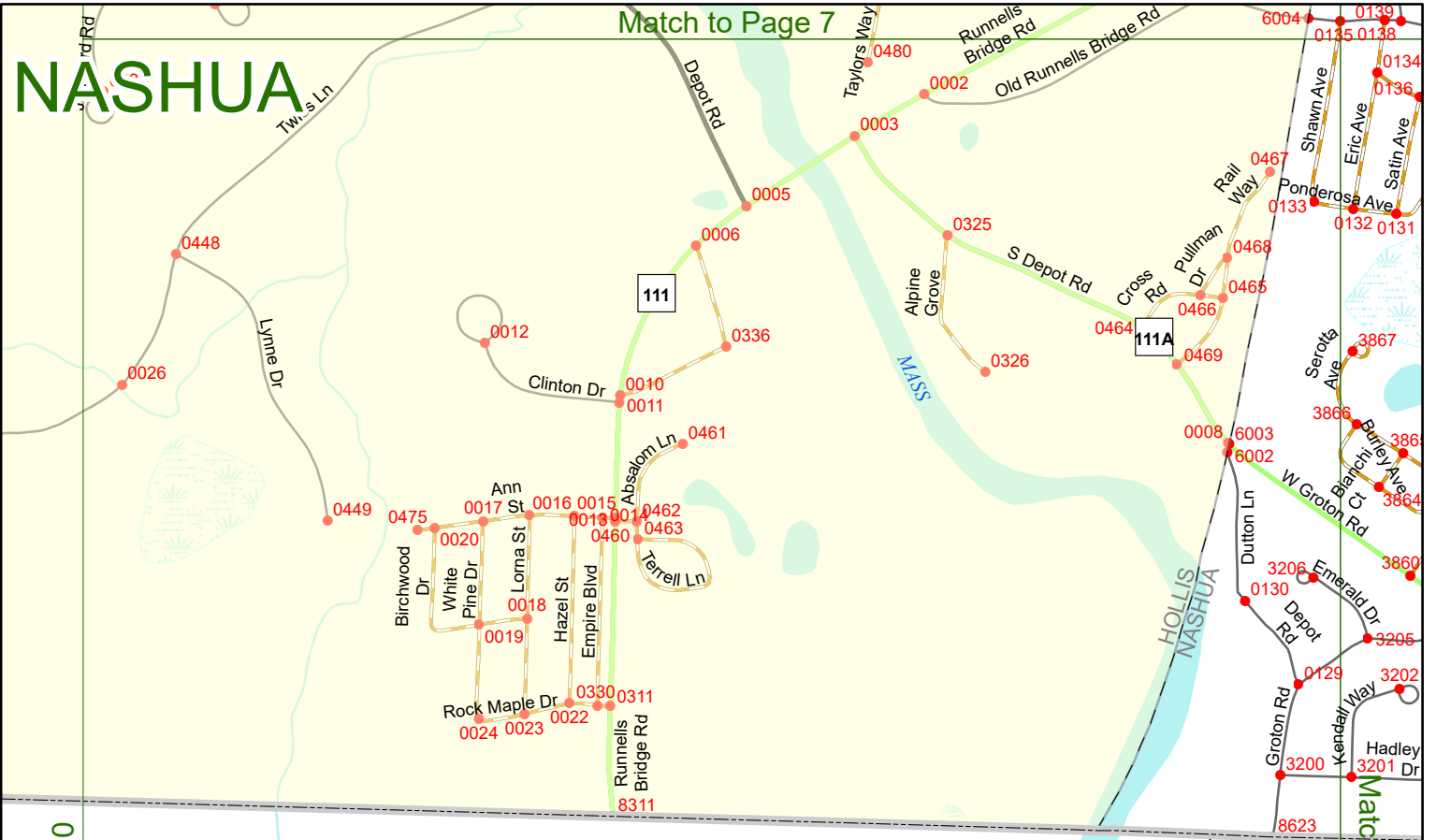


# NASHUA



# NASHUA

Match to Page 7

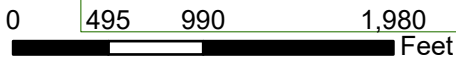


Match to Page 0

Match to Page 2

# 1

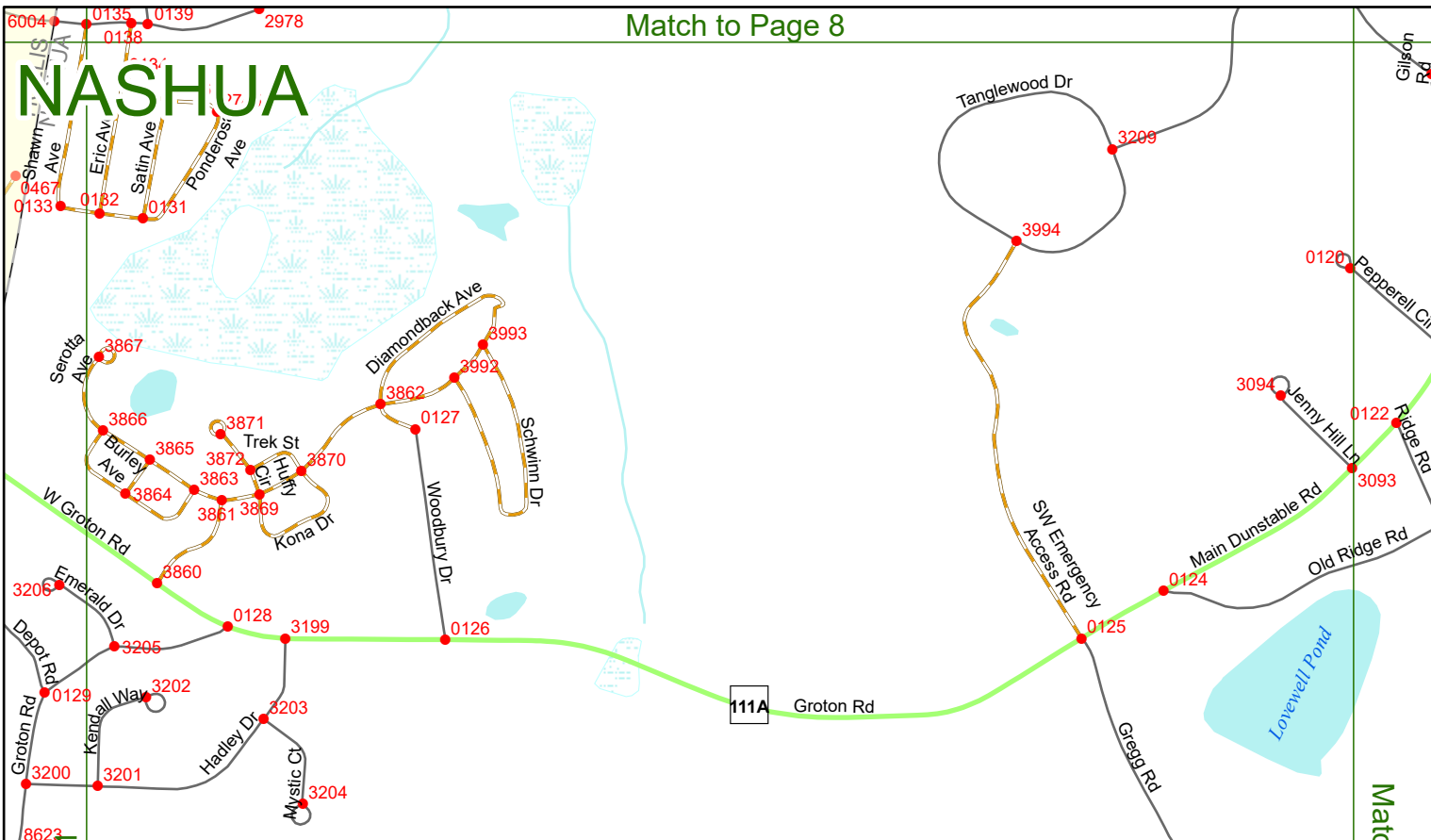
MASSACHUSETTS



Match to Page 0

Match to Page 8

# NASHUA

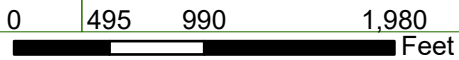


# 2

MASSACHUSETTS

Match to Page 1

Match to Page 3



Match to Page 0

# NASHUA

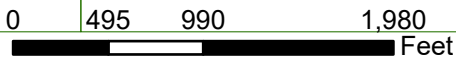
Match to Page 910

Match to Page 2

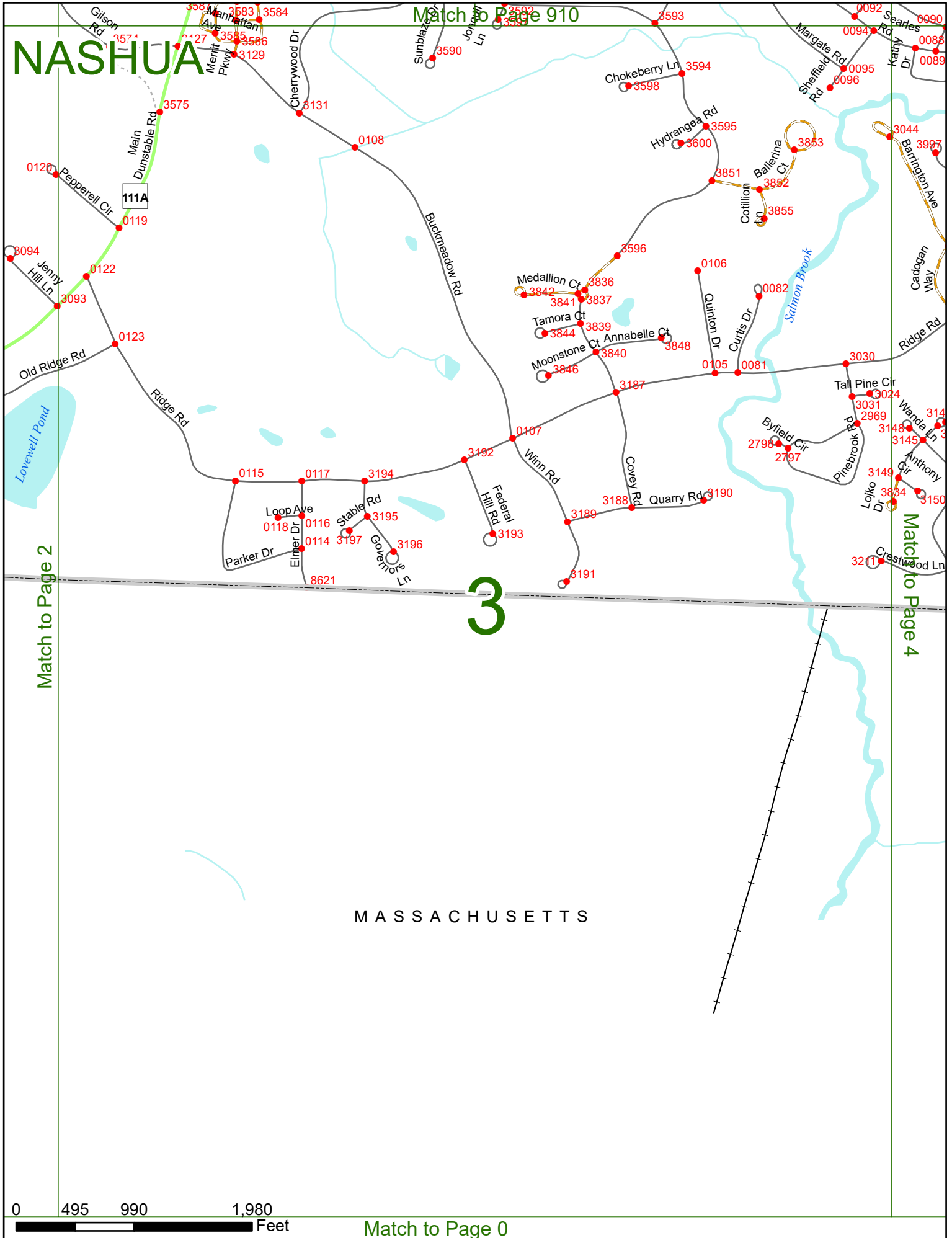
Match to Page 4

# 3

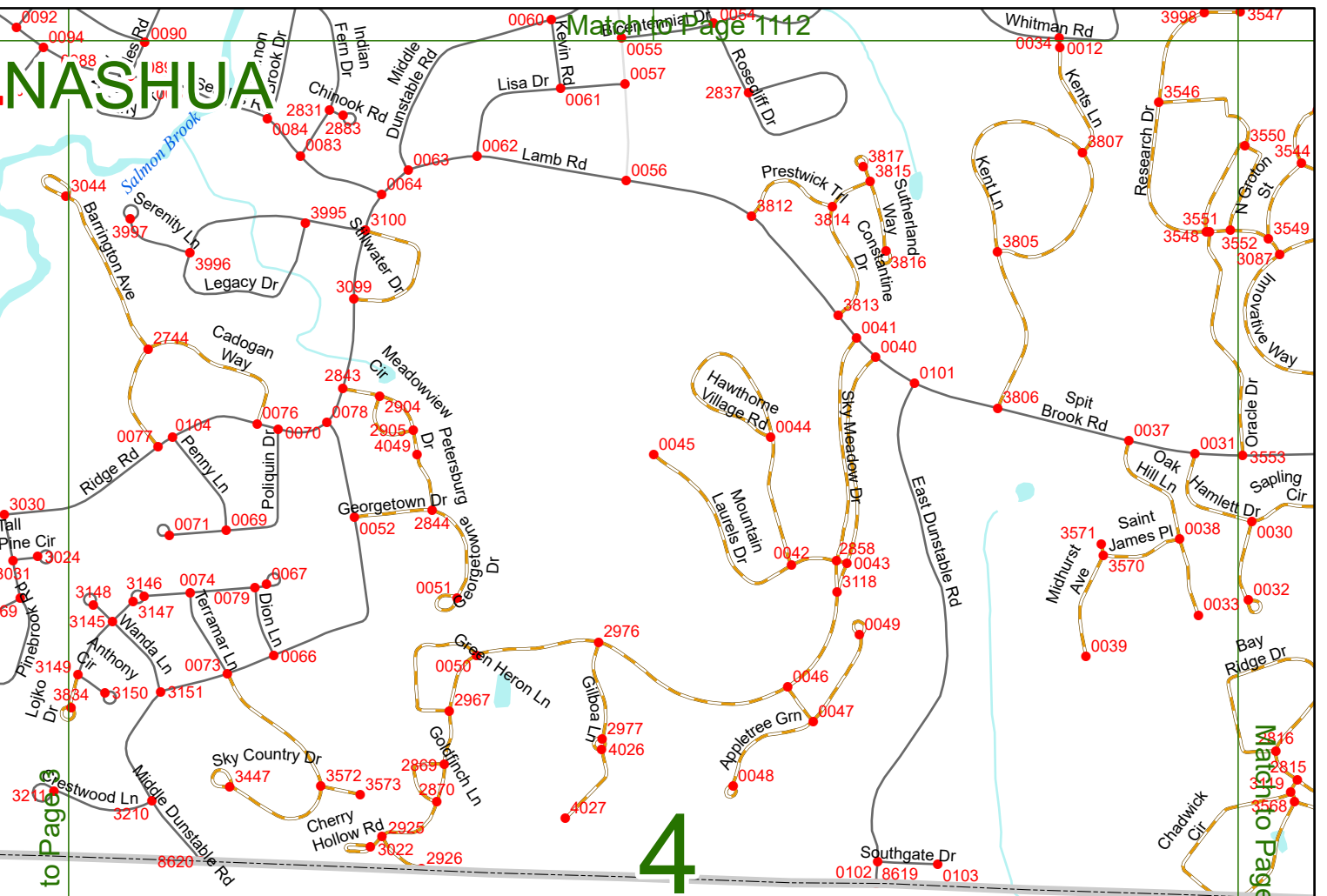
MASSACHUSETTS



Match to Page 0




# NASHUA



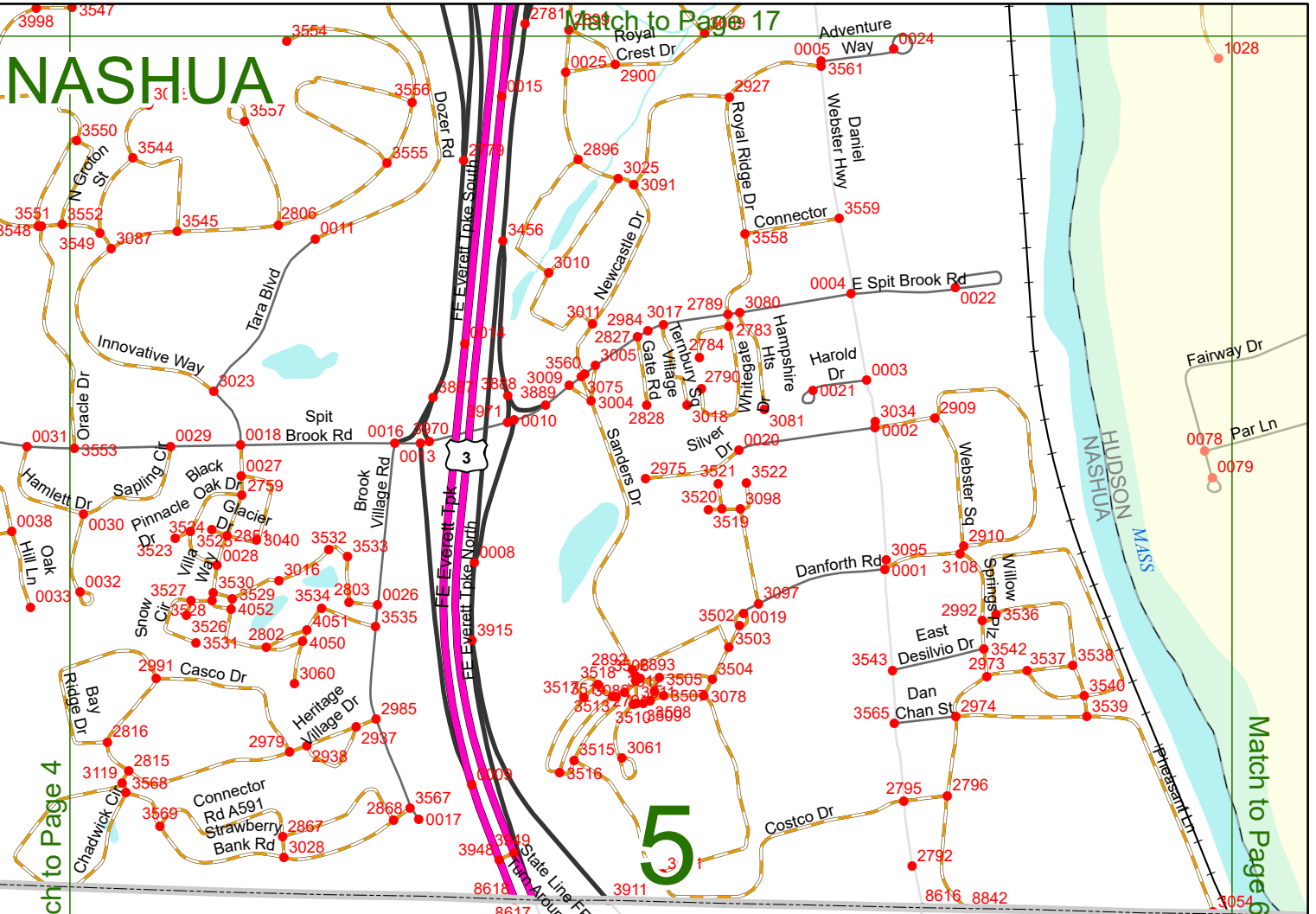
4

MASSACHUSETTS



Match to Page 0

# NASHUA




Match to Page 4

Match to Page 17

Match to Page 6

MASSACHUSETTS



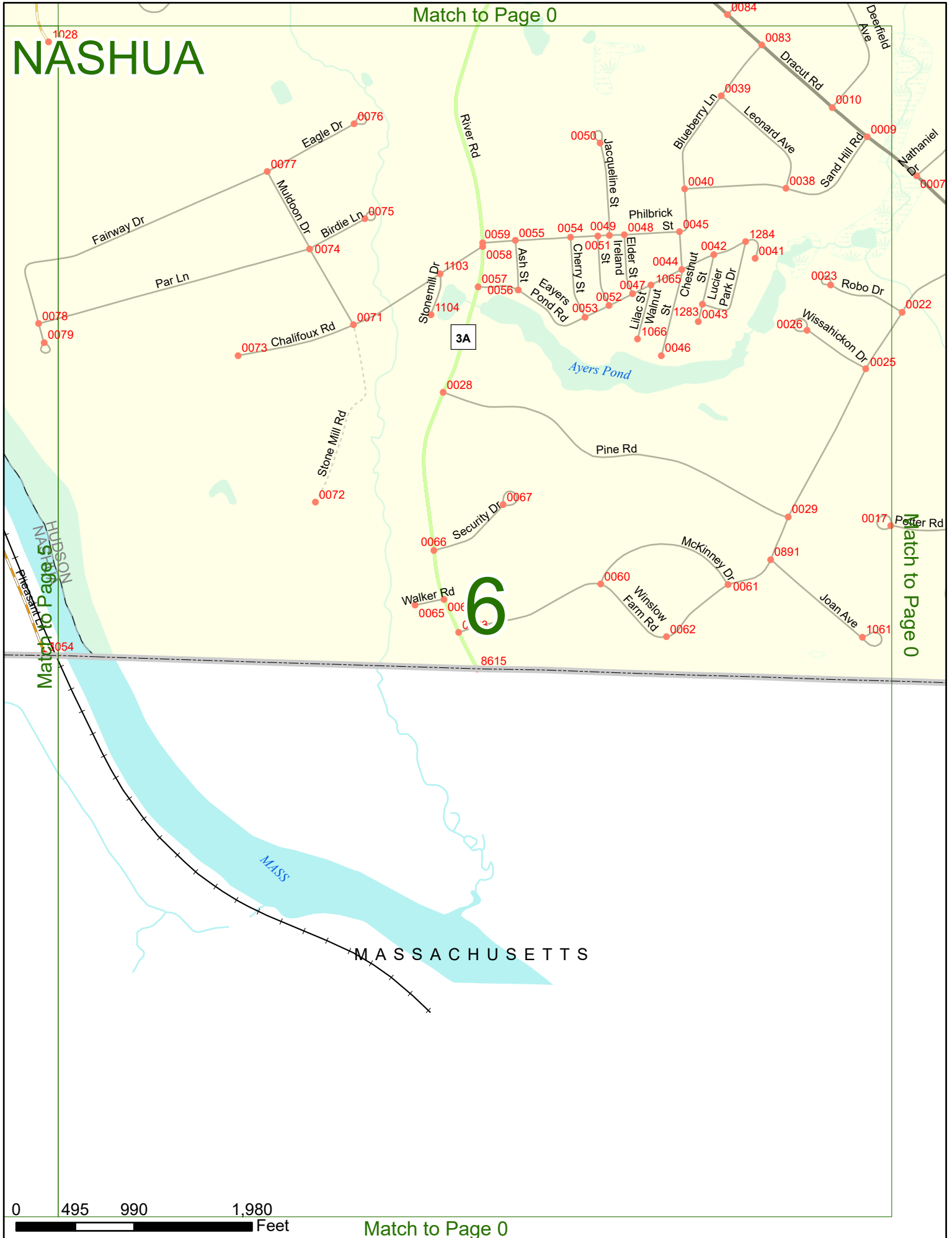
Match to Page 0

State Line Exit  
1 On Ramp FEET  
0002



# NASHUA

Match to Page 0



0 495 990 1,980 Feet

Match to Page 0

# NASHUA

Match to Page 0

130

7

Match to Page 8

Match to Page 1

Cutter Place

IdeaWay Ln

Wright Rd

Read Ln

Milton Pl

French Mill Rd

Rideout Rd

PS 515 Entrance

Jewett Ln

Jambard Rd

Barton Rd

Twiss Ln

Flint Pond Dr

Broad St

Parker Ln

Powers Rd

Rideout Rd

Snow Ln

Hannah Dr

Cummings Ln

Summer Ln

Hillside Dr

Lone Pine Ln

MASS

HOLLIS NASHUA

W Hollis

Matties Way

Tannery Cir

Eric Ave

Shaw Ave

Gilson Rd

Runnells Bridge Rd

Old Runnells Bridge Rd

Overlook Dr

Club House Rd

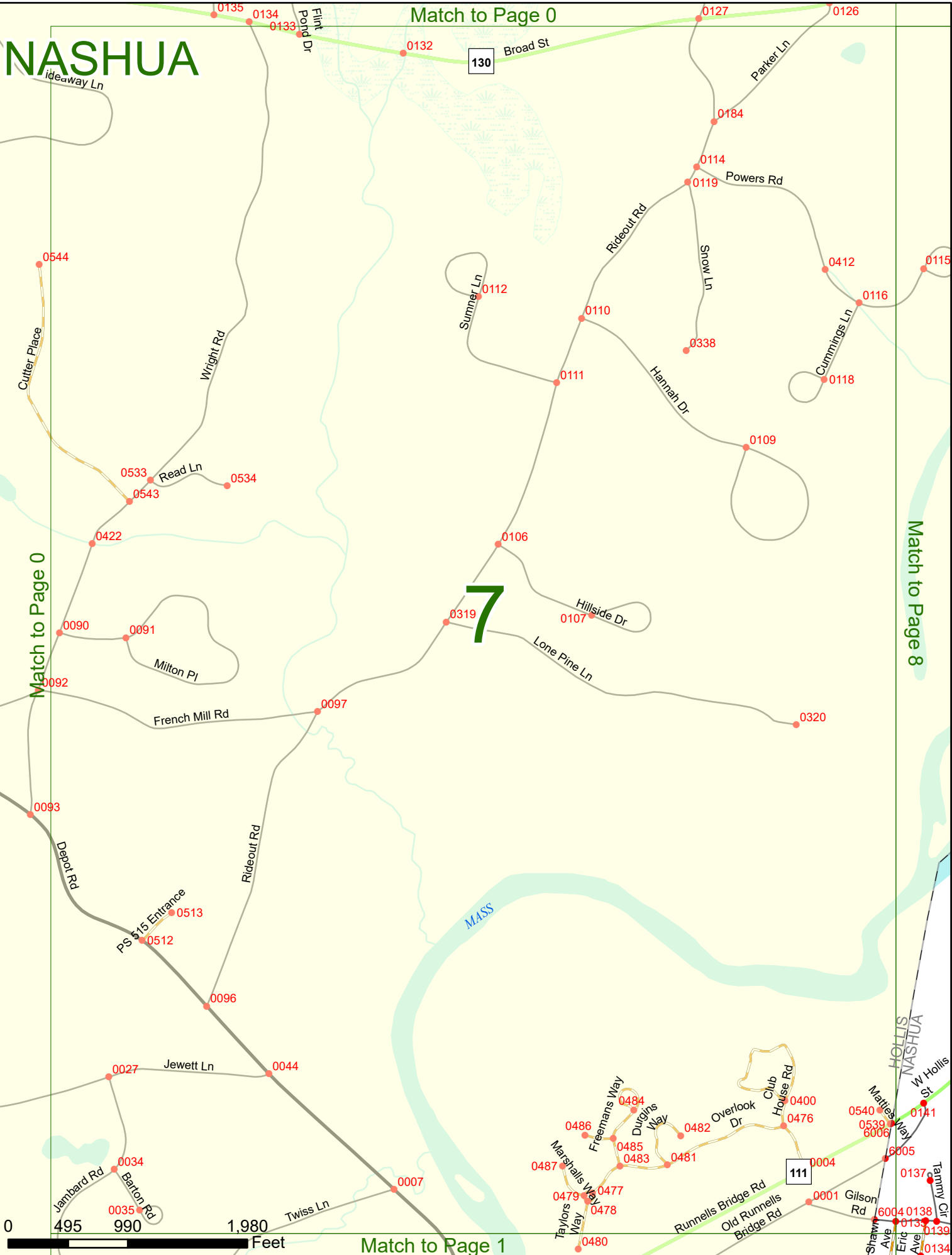

Durgins Way

Freemans Way

Marshalls Way

Taylor's Way

111



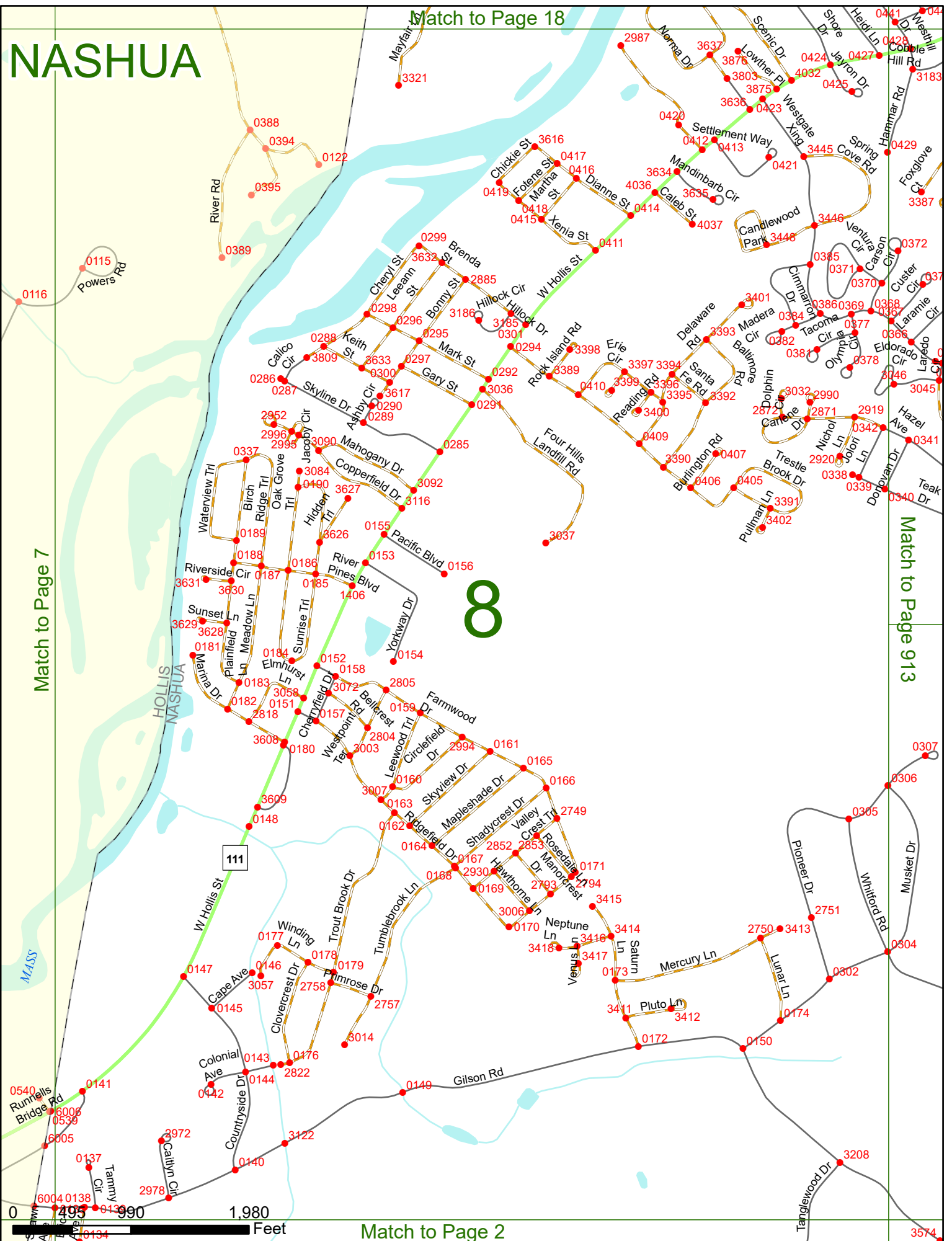
# NASHUA

Match to Page 18

Match to Page 7

Match to Page 913

# 8



Match to Page 2

3574

# NASHUA

Match to Page 13

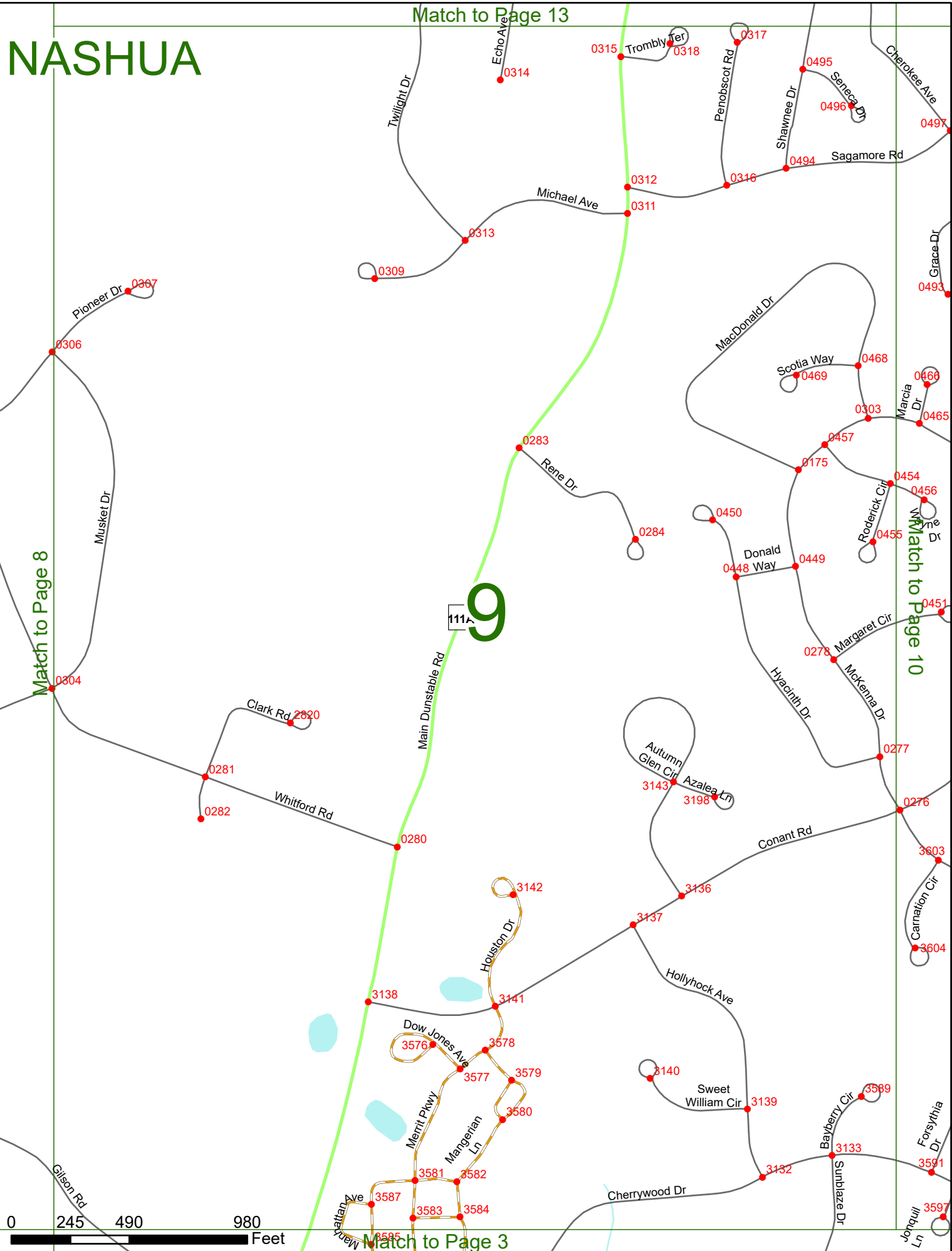
Match to Page 8

Match to Page 10

Match to Page 3

# 9

111A



# NASHUA

Match to Page 14

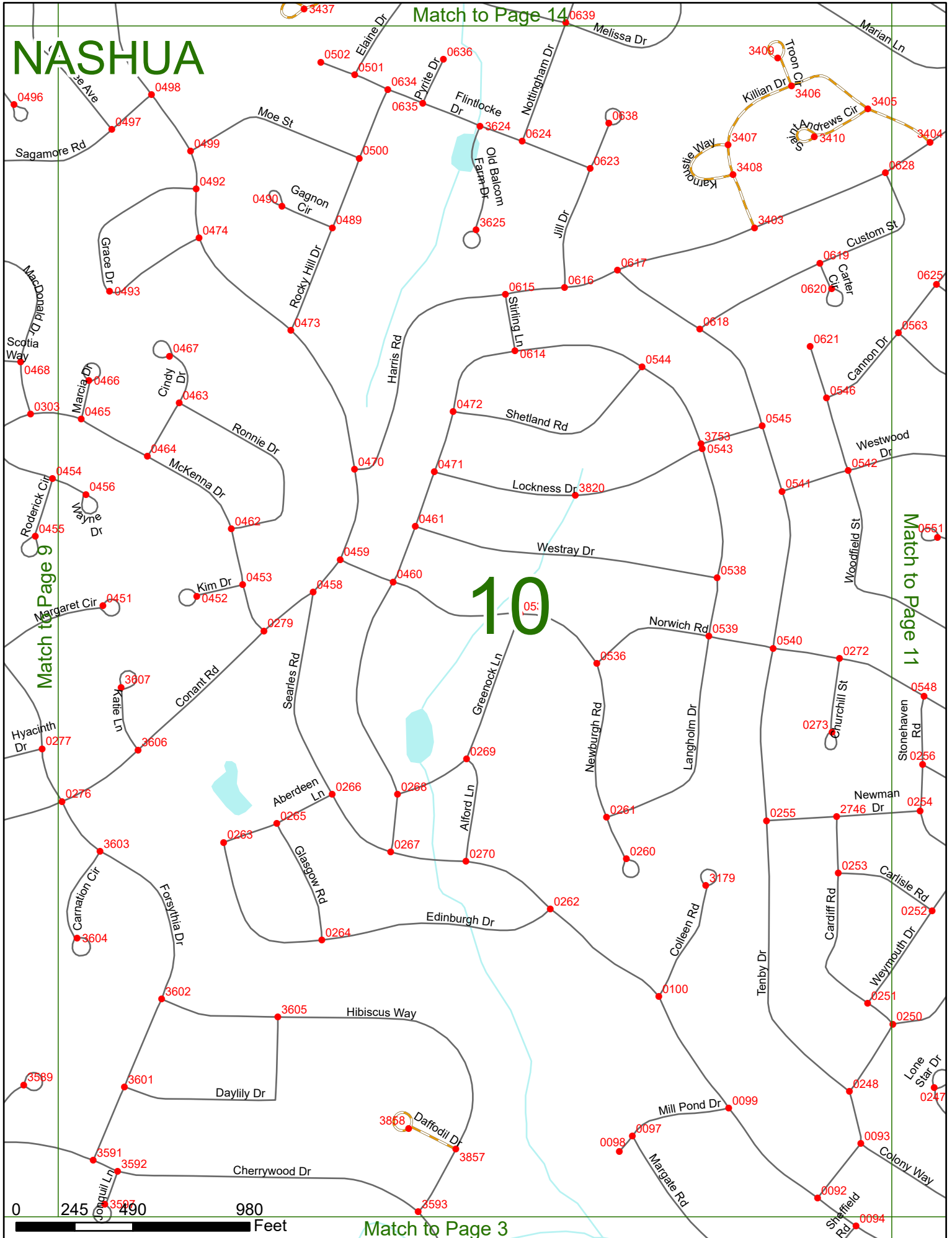
Match to Page 9

Match to Page 11

Match to Page 3

# 10

05:

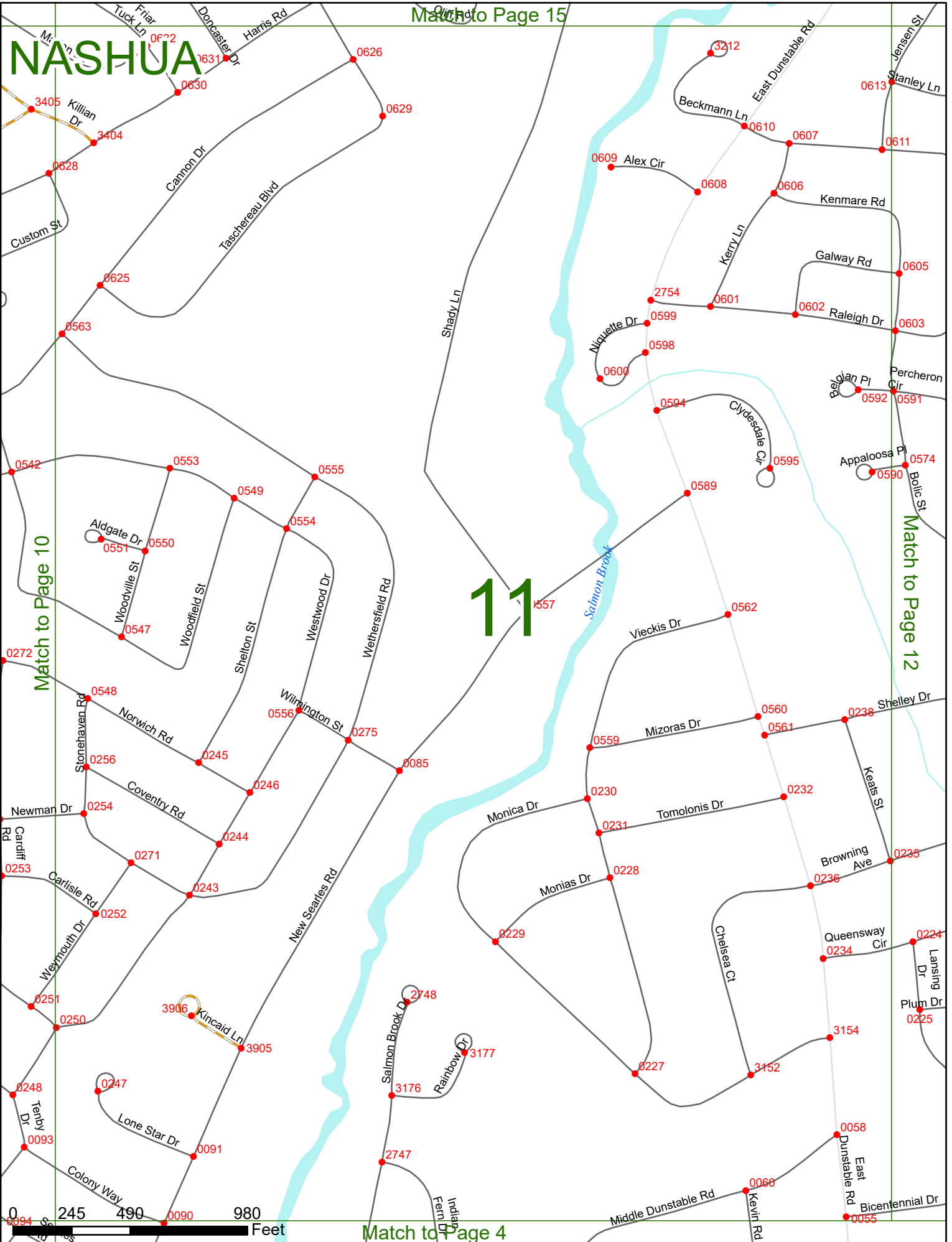


# NASHUA

# 11

Match to Page 10

Match to Page 12



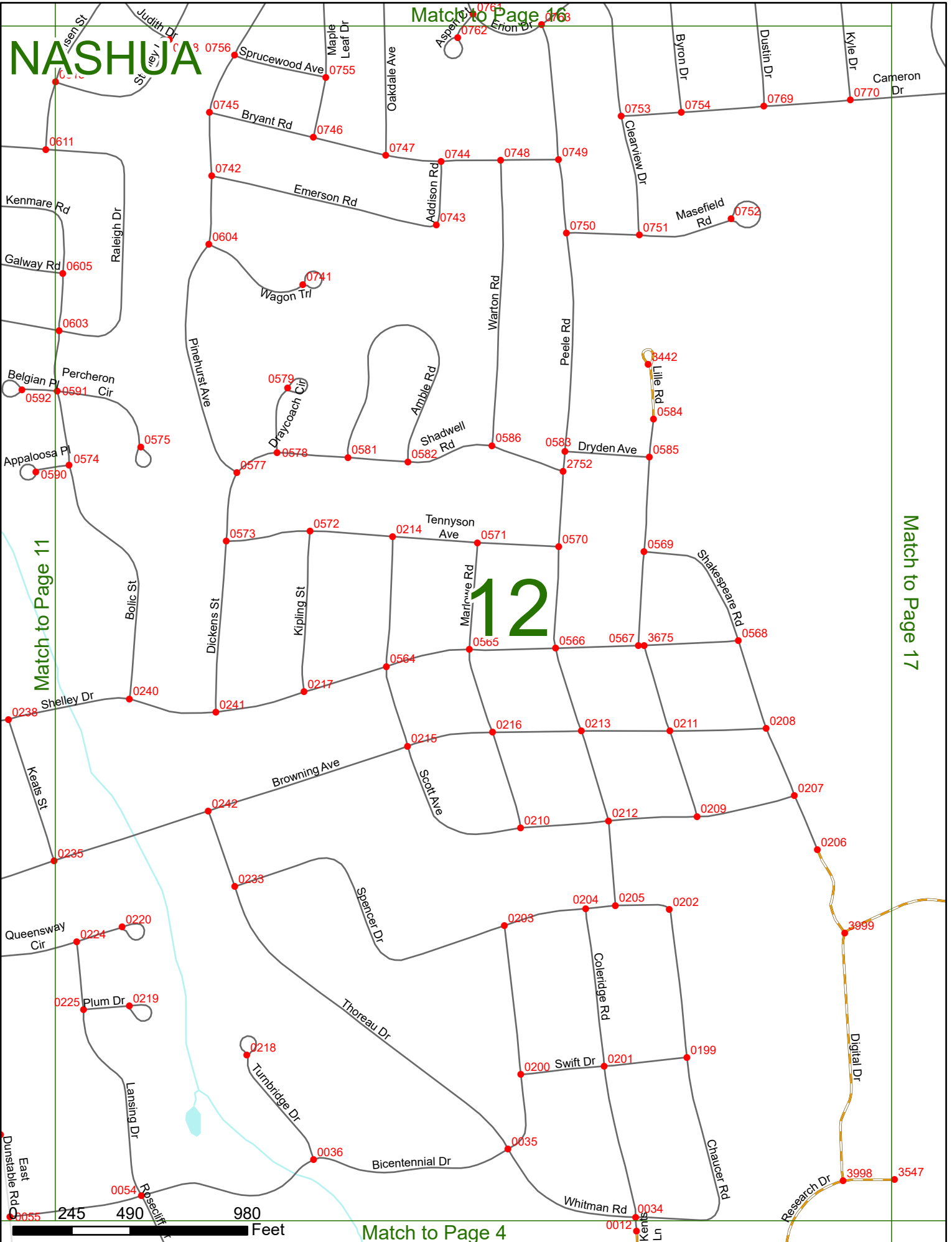
# NASHUA

Match to Page 16

Match to Page 11

Match to Page 17

# 12



Match to Page 4

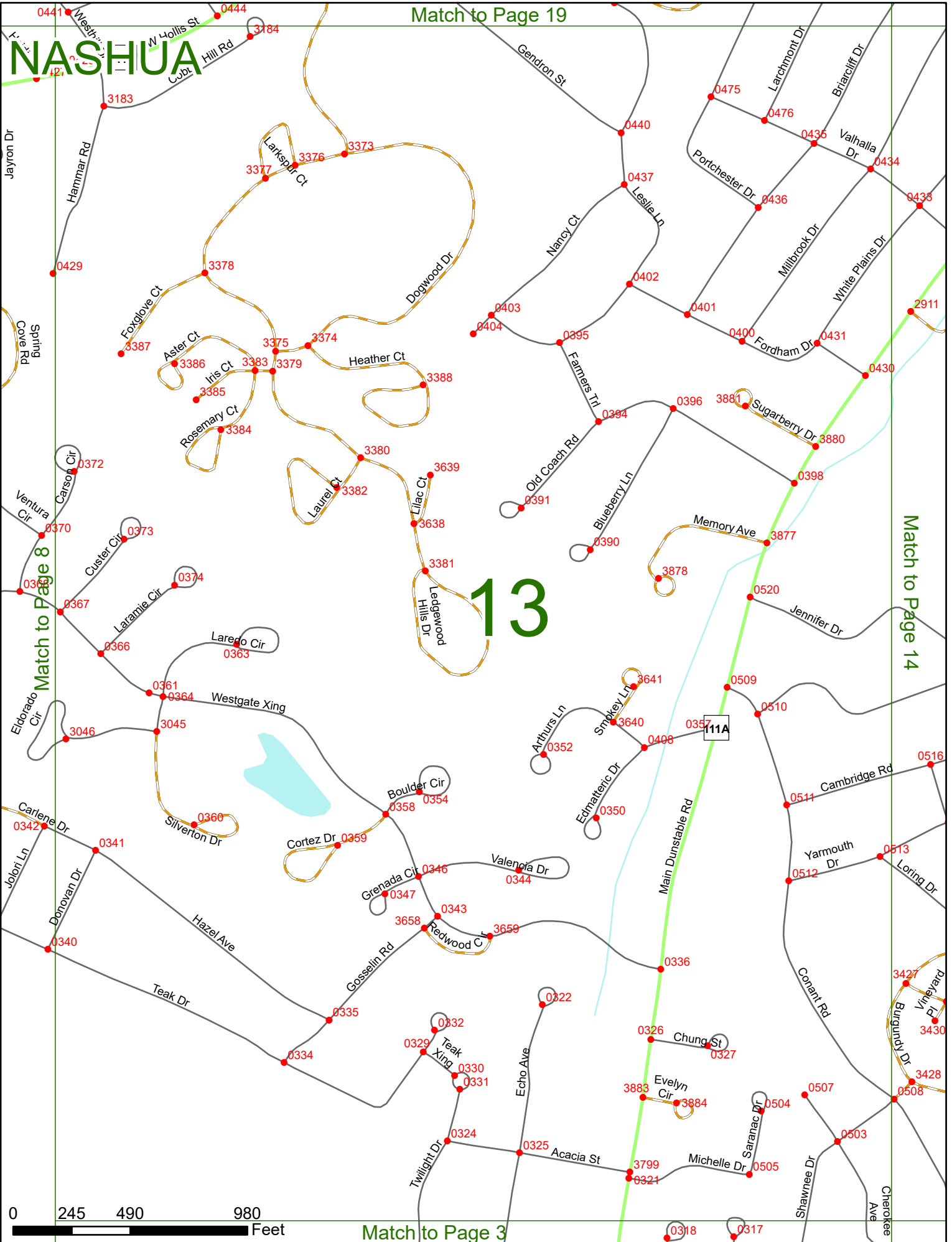
245 490 980 Feet

Match to Page 19

# NASHUA

# 13

Match to Page 14



0 245 490 980 Feet

Match to Page 3



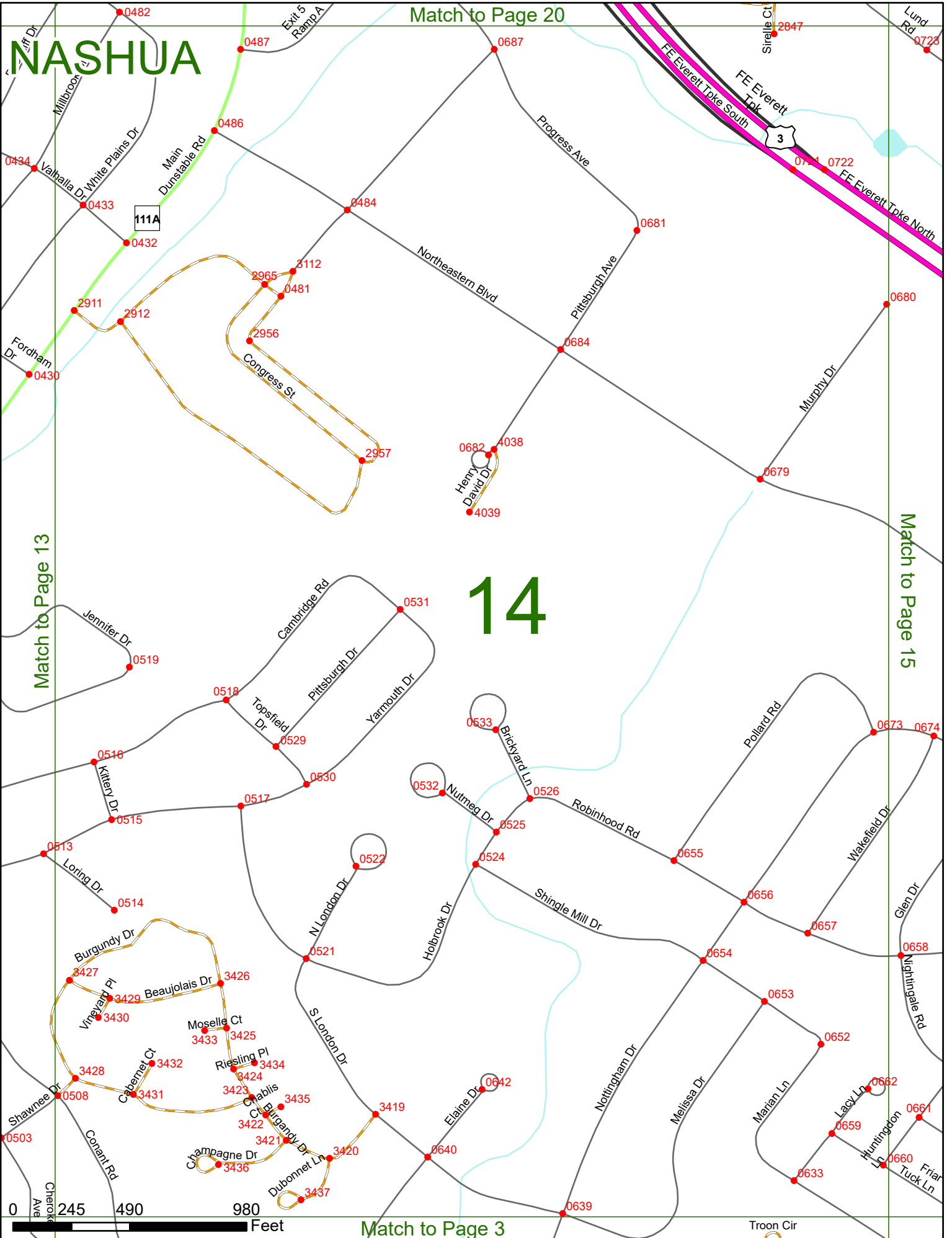
# NASHUA

Match to Page 20

## 14

Match to Page 13

Match to Page 15



Match to Page 3

Troon Cir

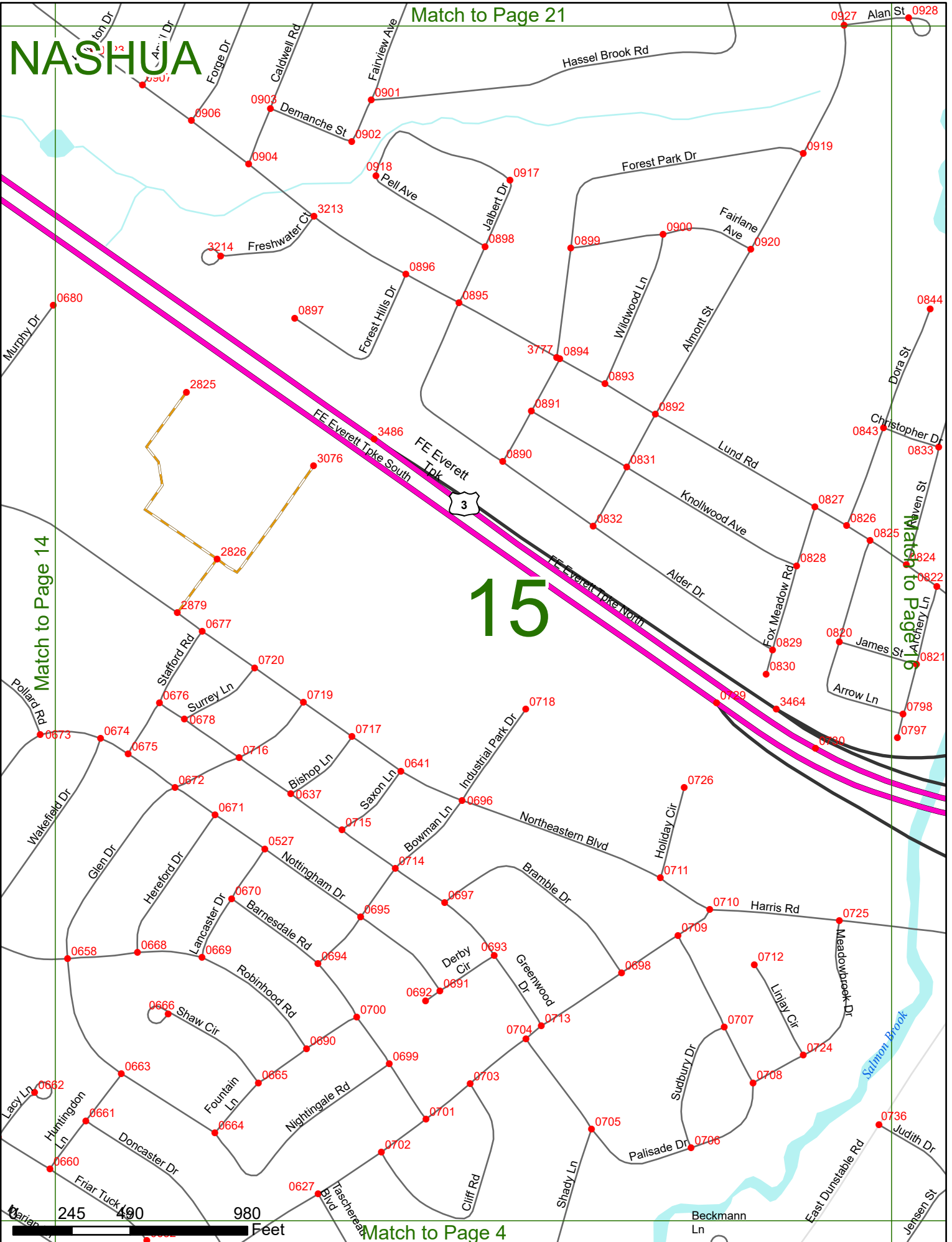
# NASHUA

Match to Page 21

# 15

Match to Page 14

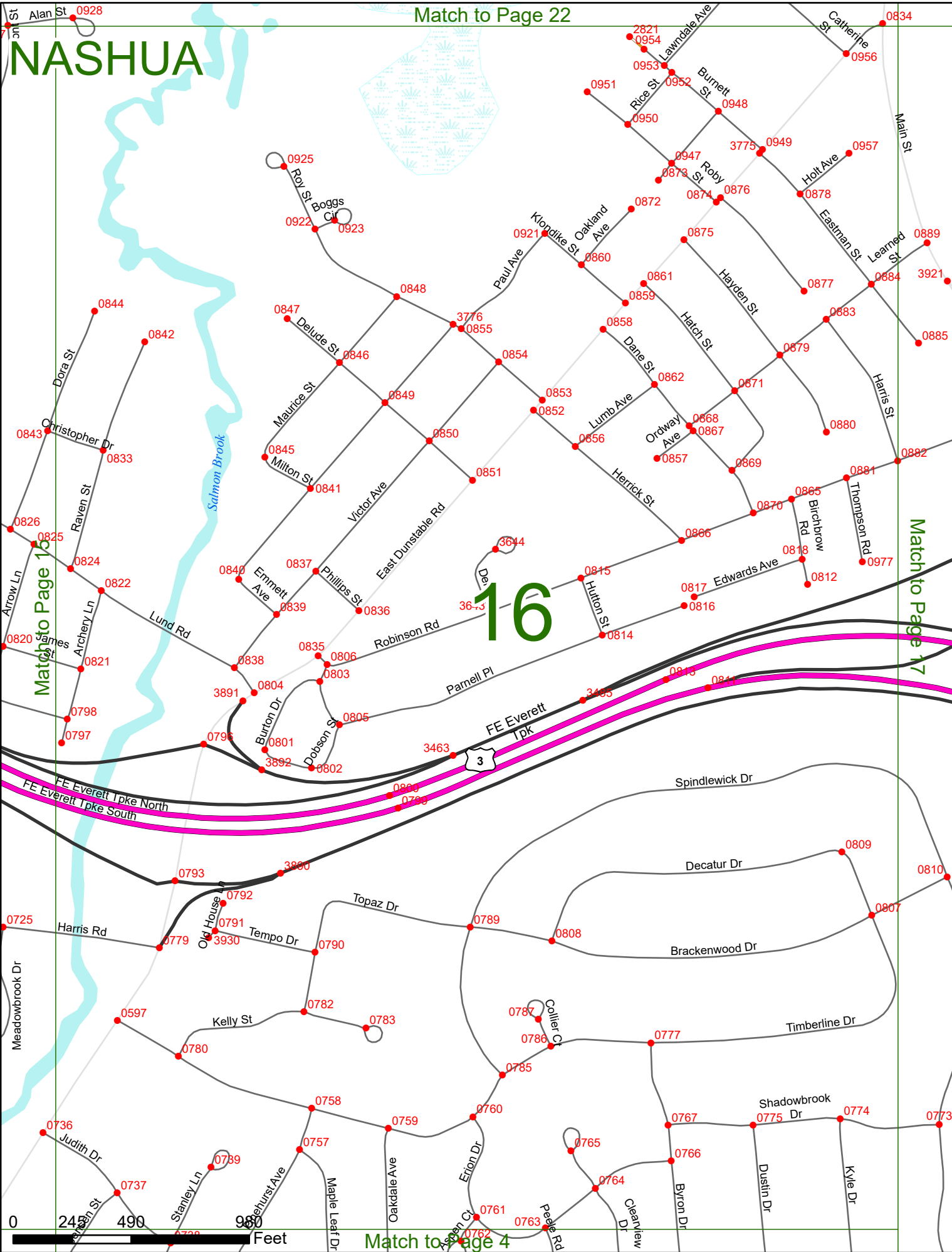
Match to Page 16



Match to Page 4



# NASHUA



# 16

Match to Page 15

Match to Page 17

Match to Page 2324

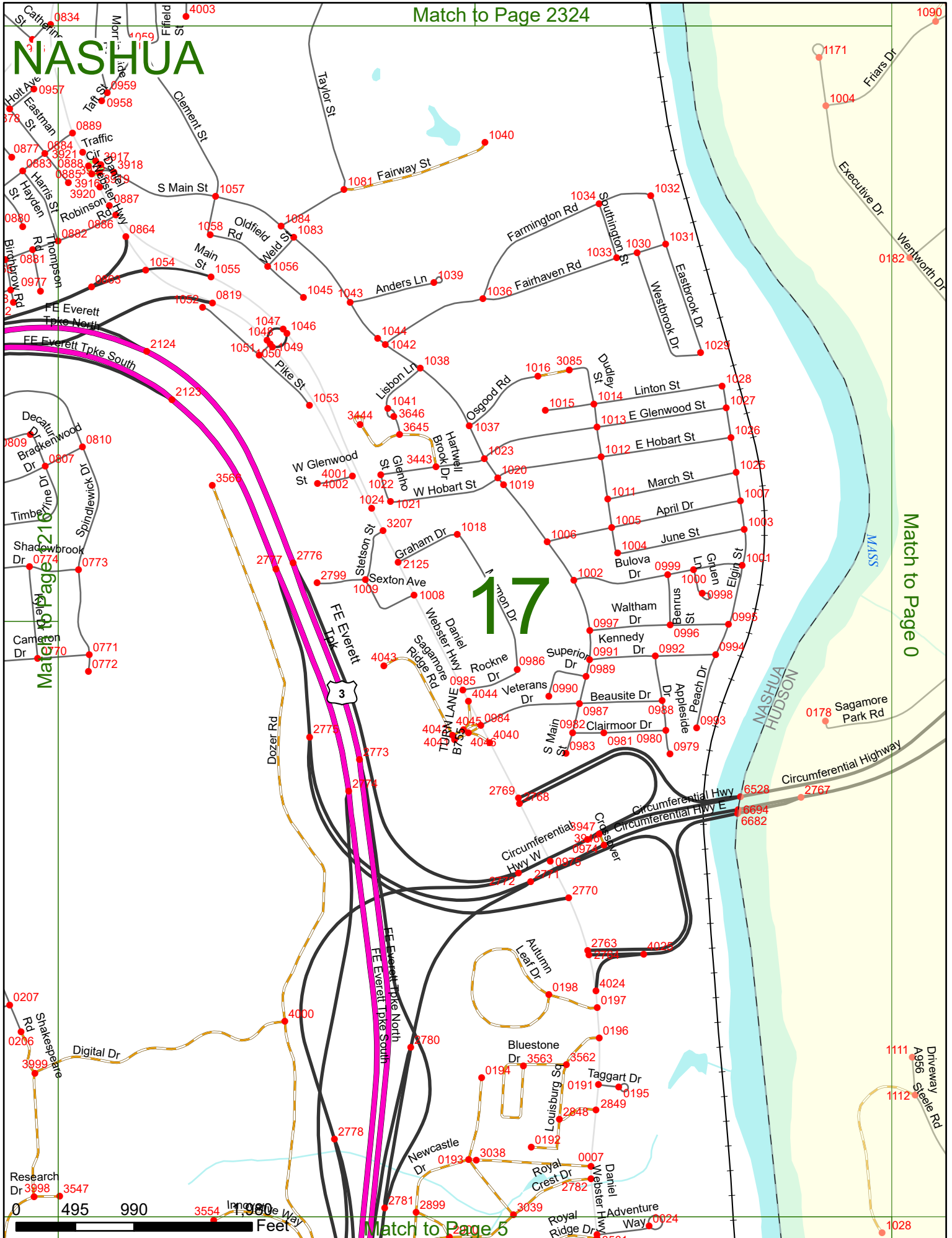
# NASHUA

# 17

Match to Page 0

Match to Page 216

Match to Page 5



# NASHUA

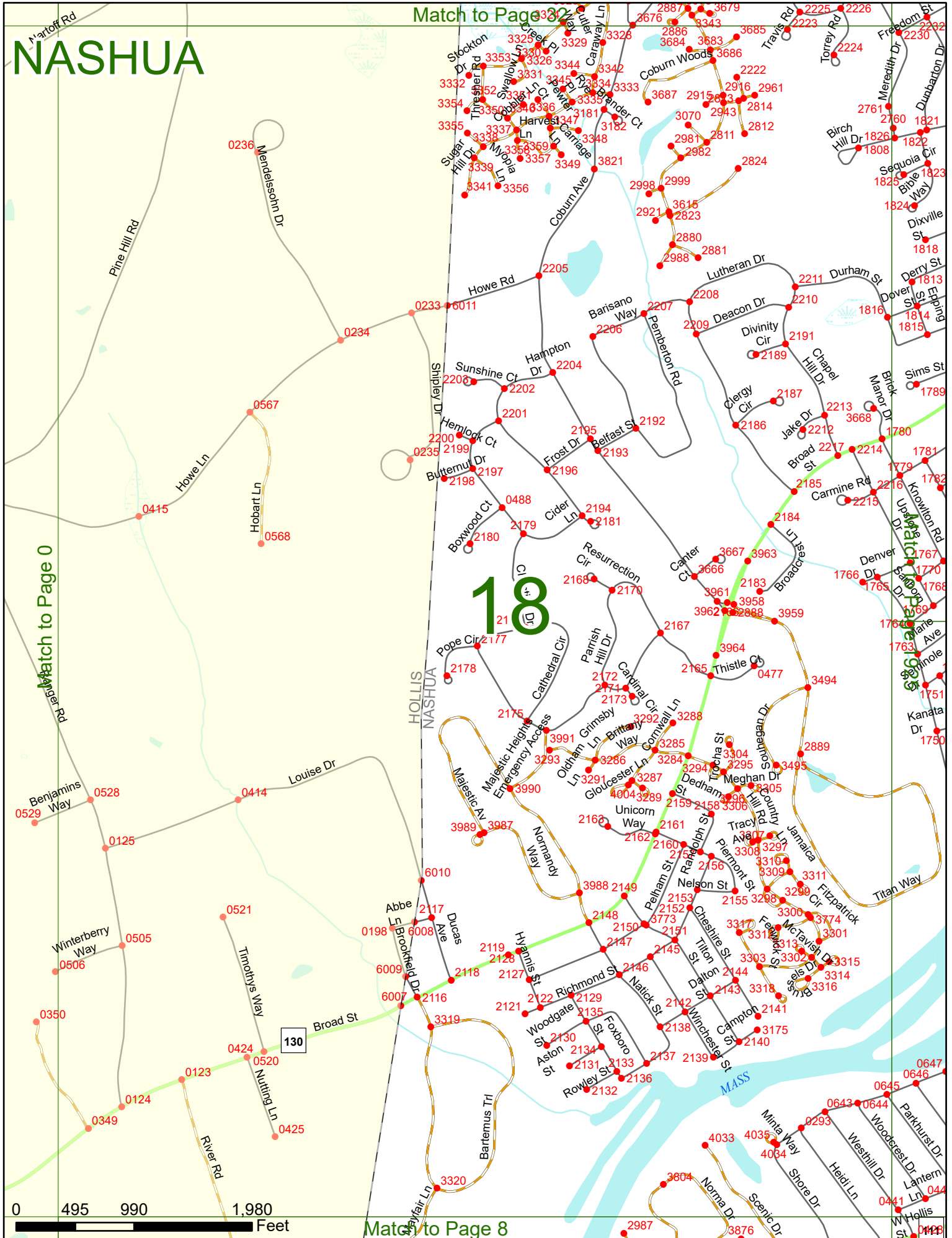
Match to Page 32

Match to Page 0

# 18

0 495 990 1,980 Feet

Match to Page 8



# NASHUA

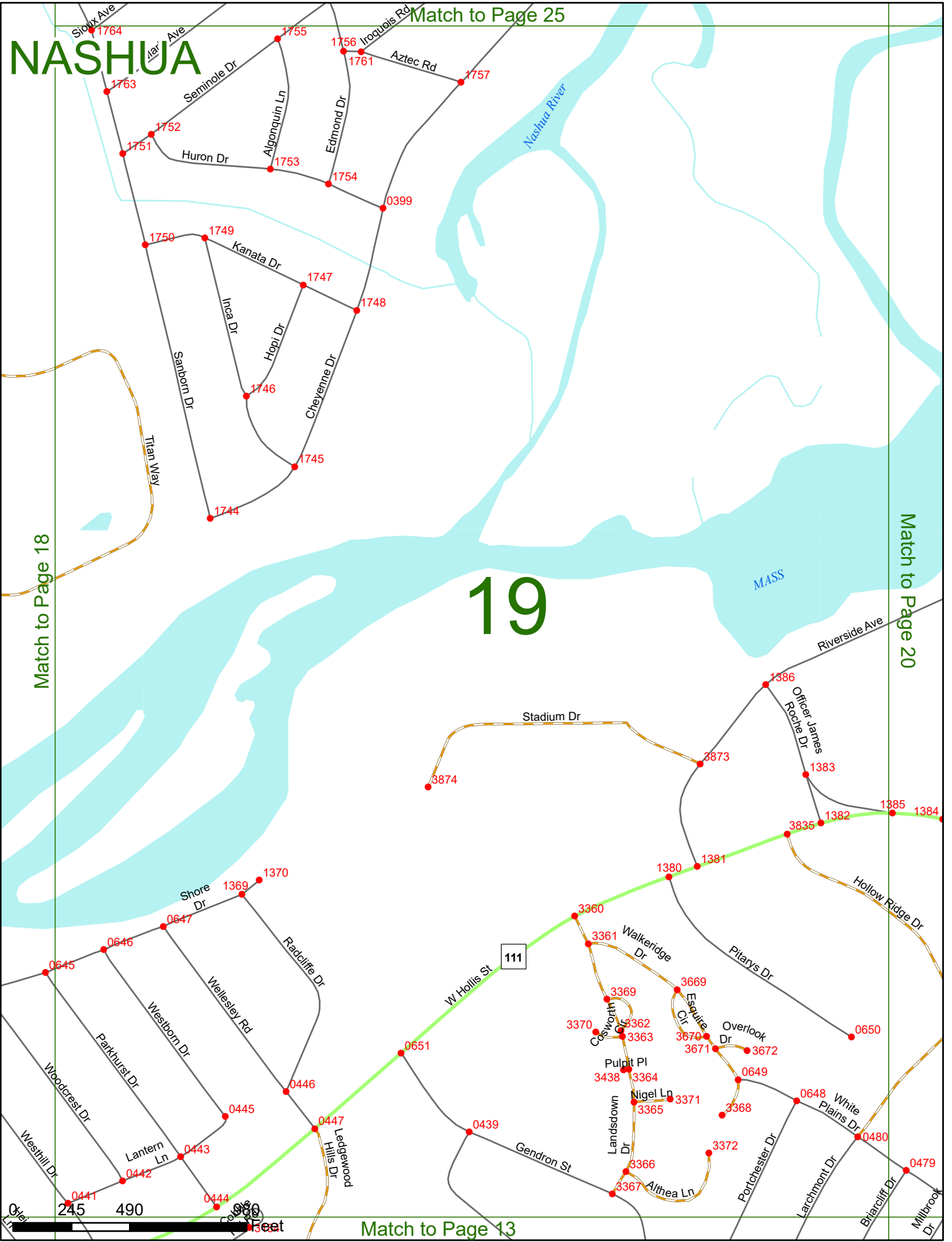
Match to Page 25

# 19

Match to Page 18

Match to Page 20

Match to Page 13



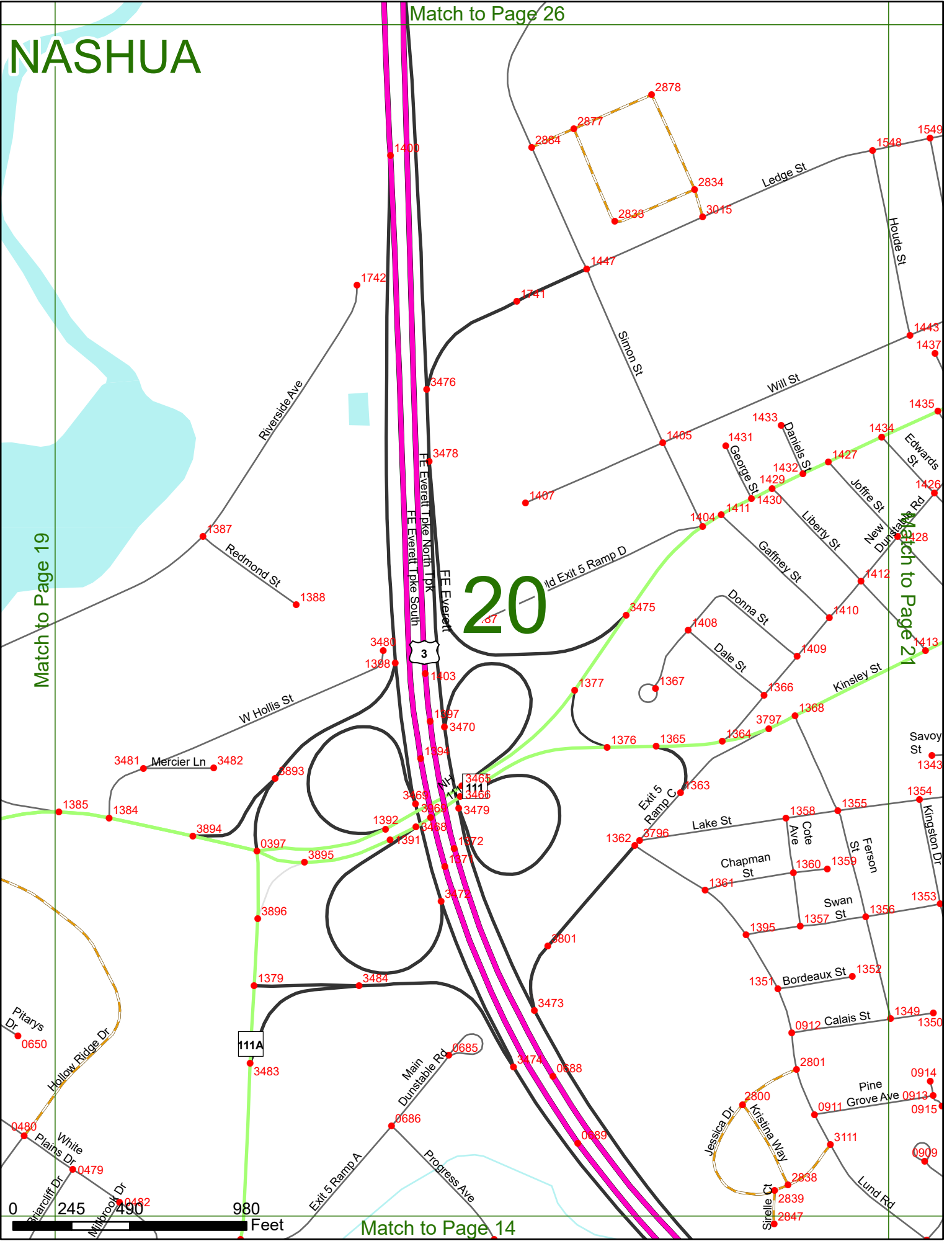
# NASHUA

Match to Page 26

Match to Page 19

Match to Page 21

# 20



Match to Page 14

# NASHUA

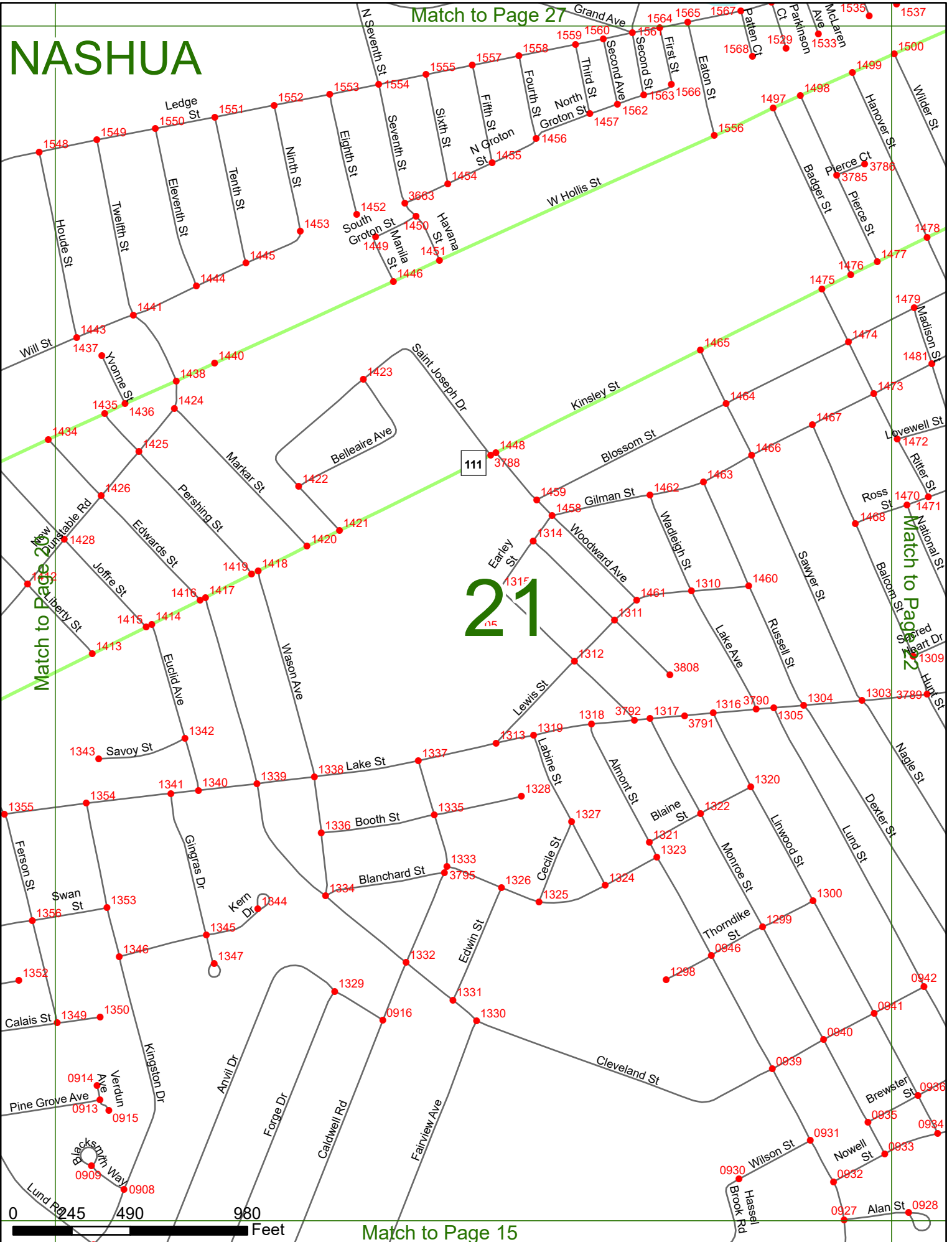
Match to Page 27

Match to Page 20

Match to Page 22

# 21

111



Match to Page 15



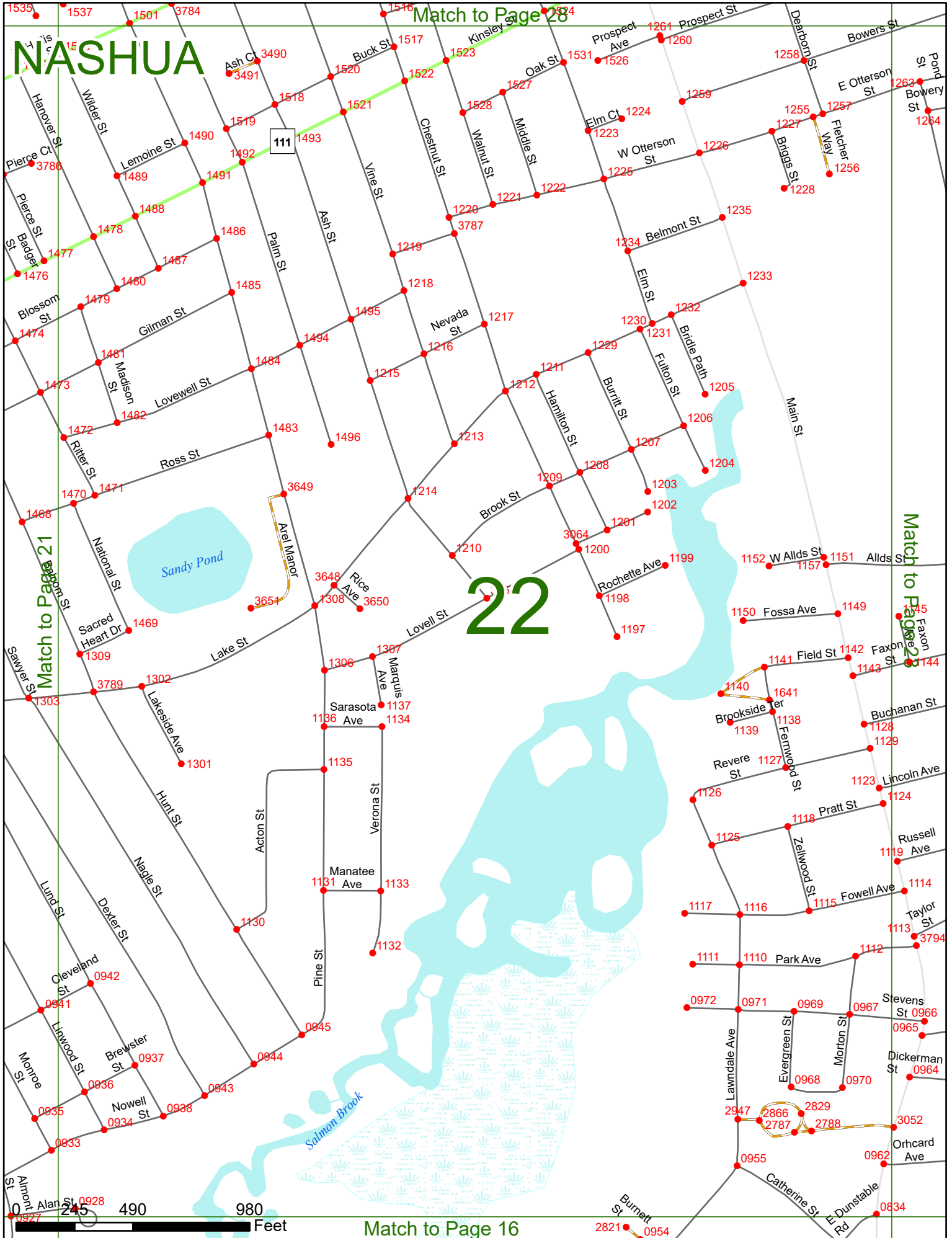
# NASHUA

Match to Page 28

Match to Page 21

Match to Page 23

# 22



Match to Page 16

2821 0954

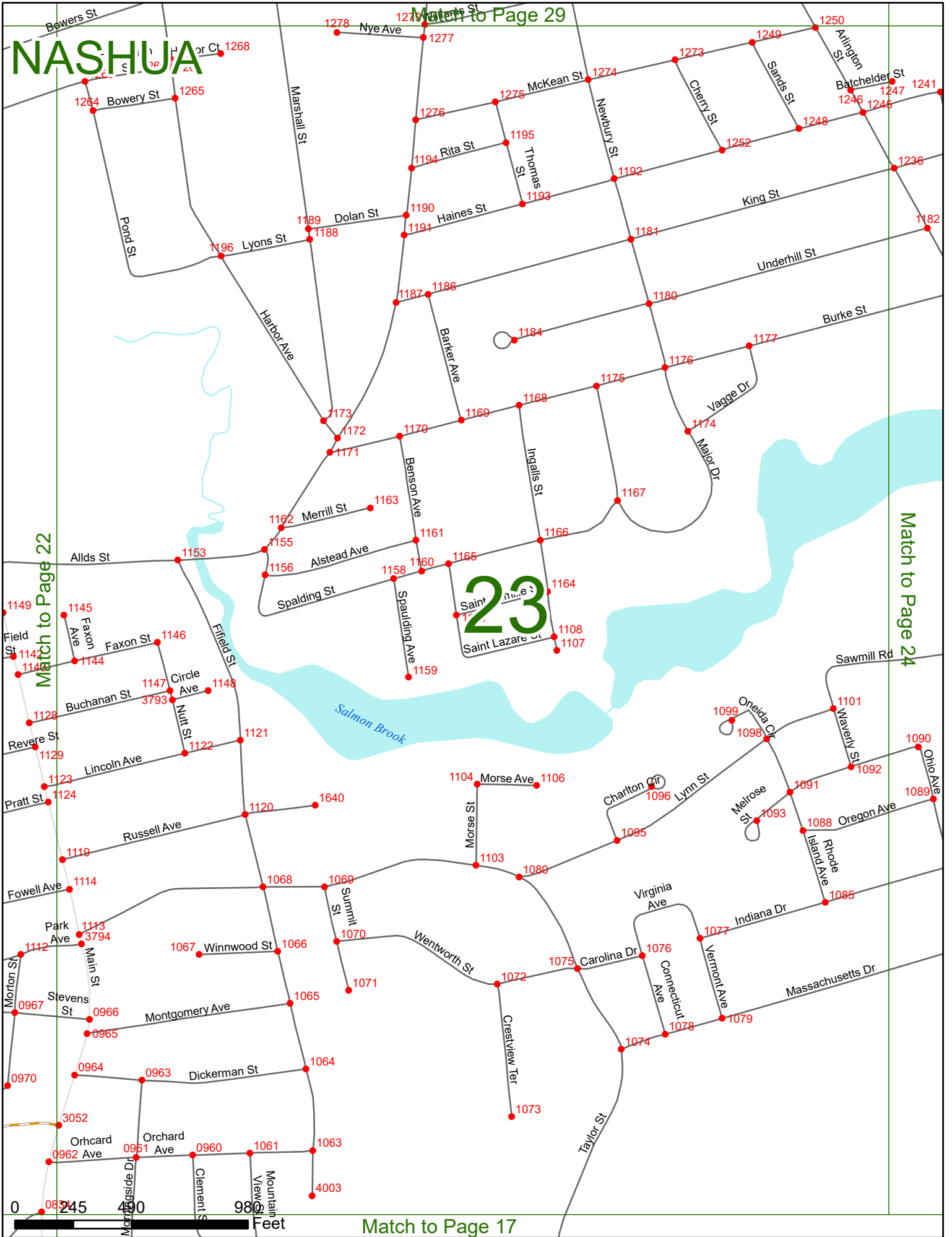
# NASHUA

Match to Page 29


Match to Page 24

Match to Page 22

# 23



Match to Page 17



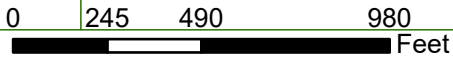
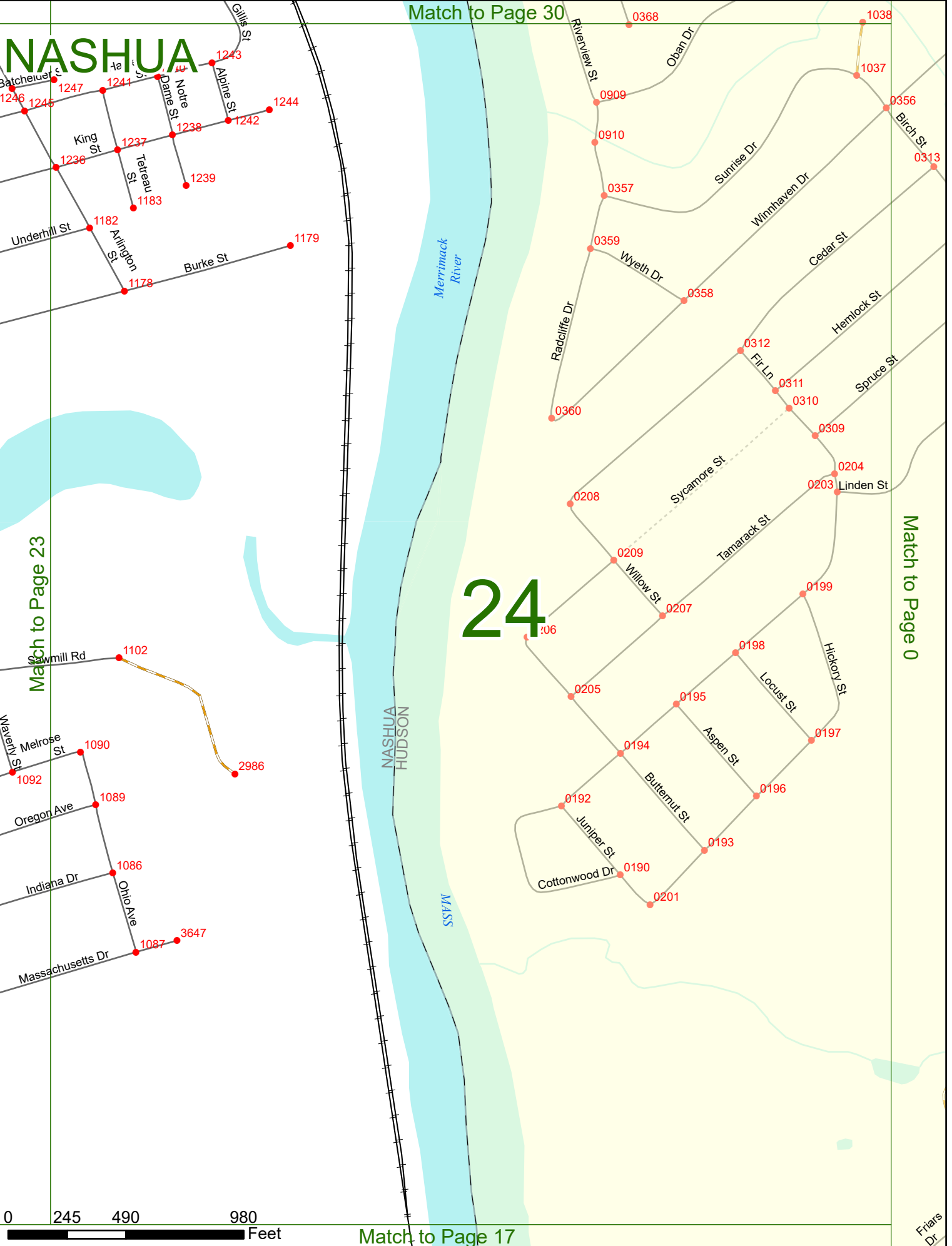
# NASHUA

Match to Page 30

Match to Page 23

Match to Page 0

# 24



Match to Page 17

Friars Dr

# NASHUA

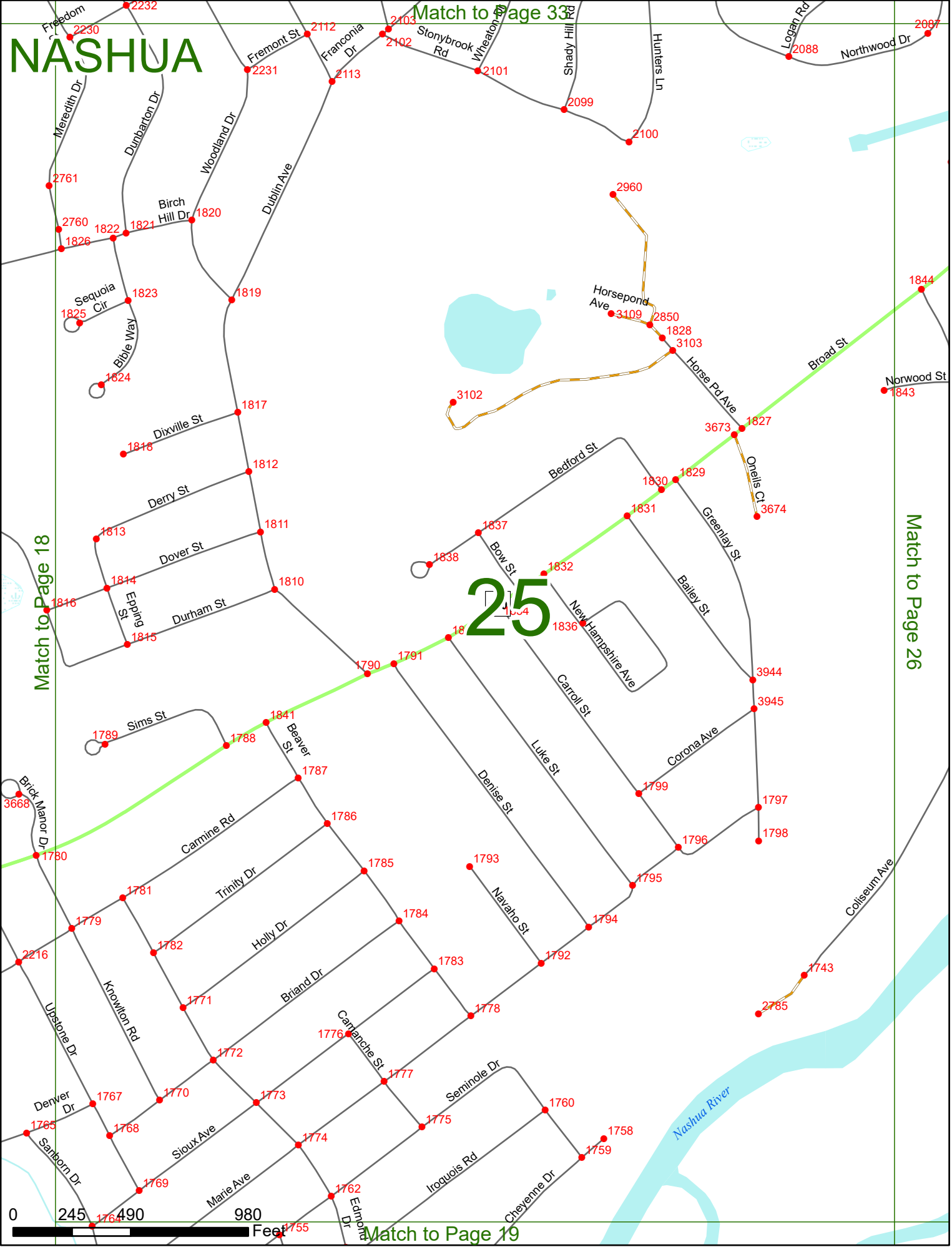
Match to Page 33

Match to Page 18

Match to Page 26

# 25

Match to Page 19

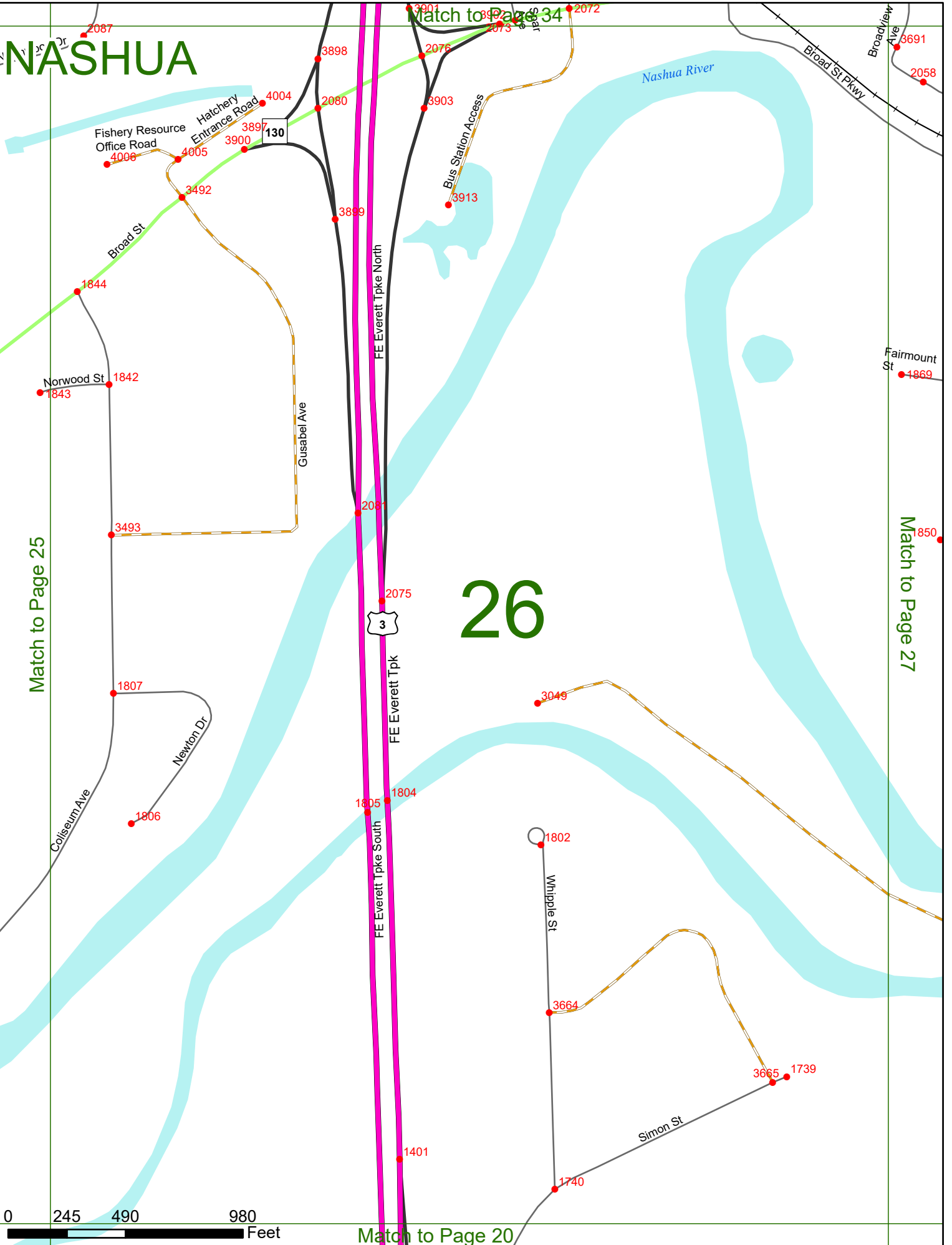


0 245 490

980

Feet

# NASHUA



# 26



Match to Page 20

Match to Page 25

Match to Page 27

# NASHUA

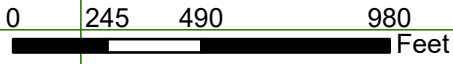
Match to Page 35

Match to Page 26

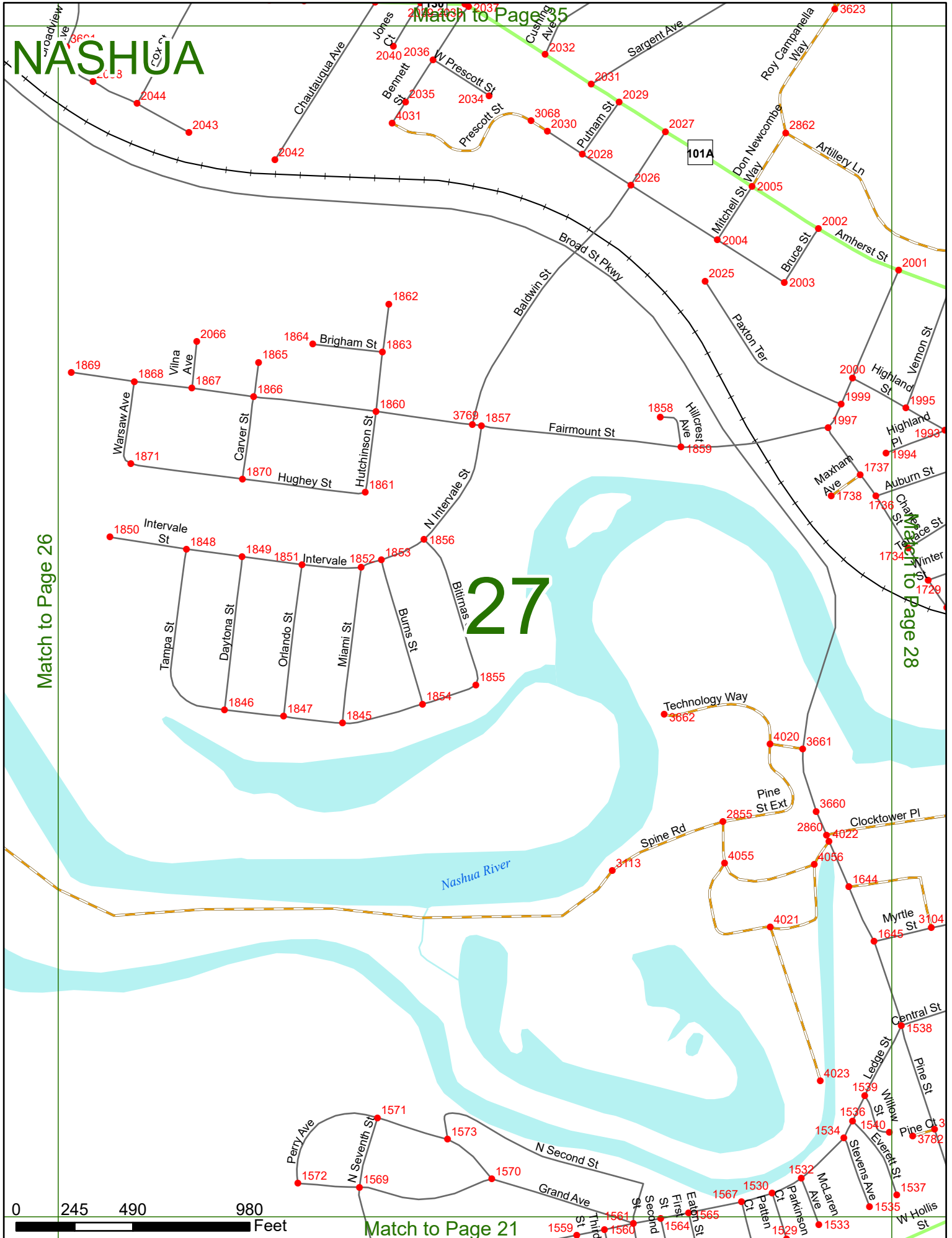
Match to Page 28

# 27

Nashua River



Match to Page 21



# NASHUA

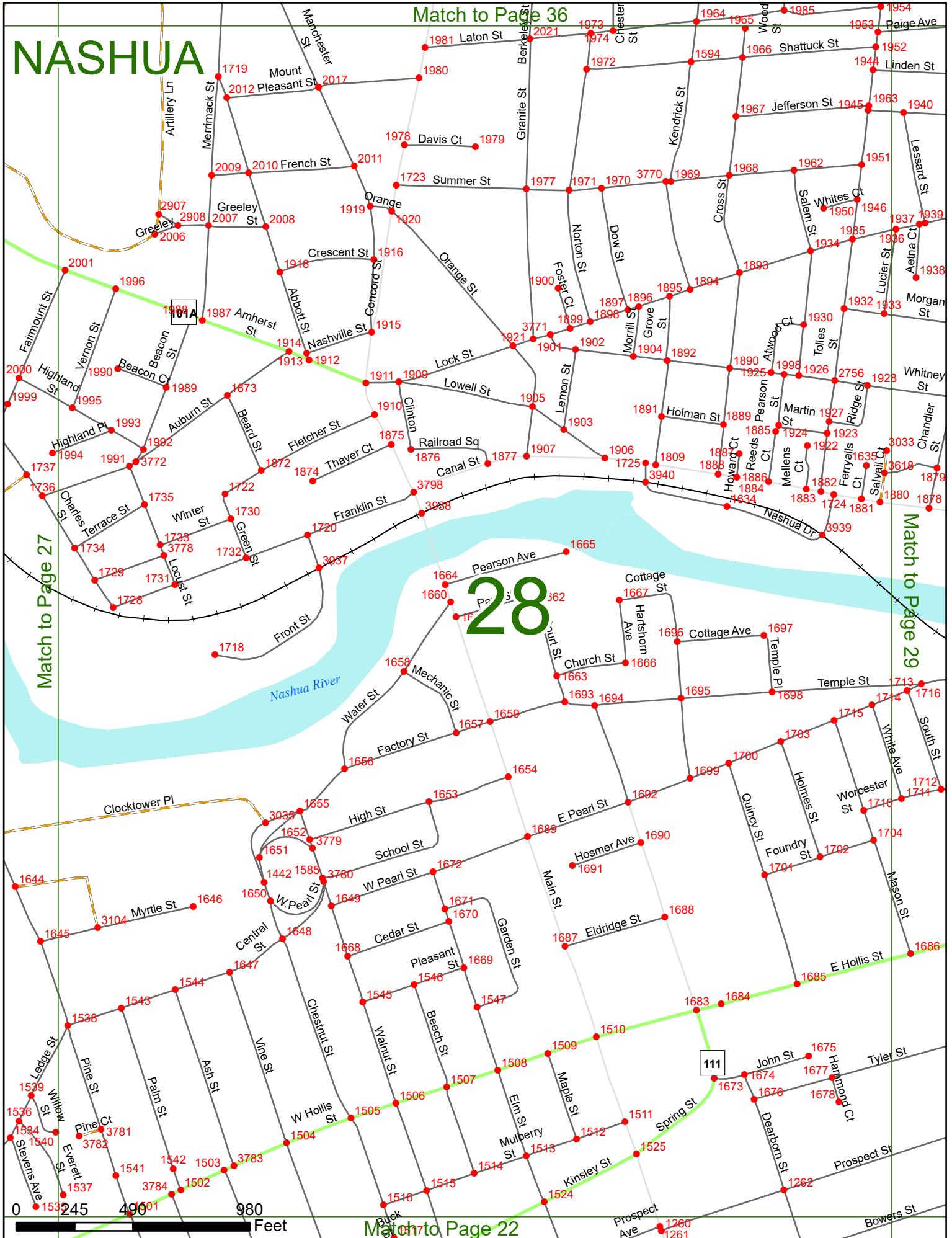
Match to Page 36

Match to Page 27

Match to Page 29

Match to Page 22

# 28




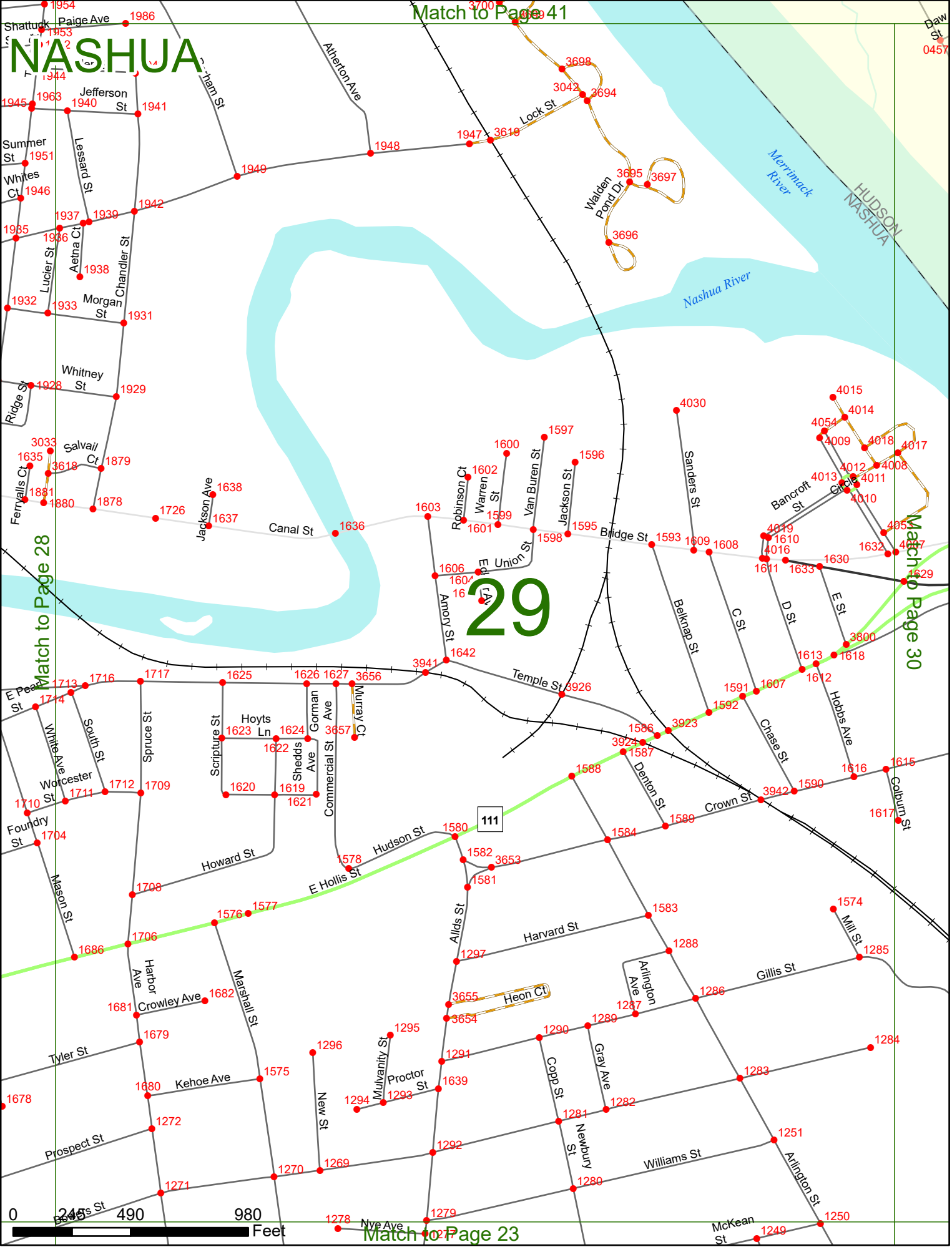
# NASHUA

Match to Page 41

Match to Page 28

Match to Page 30

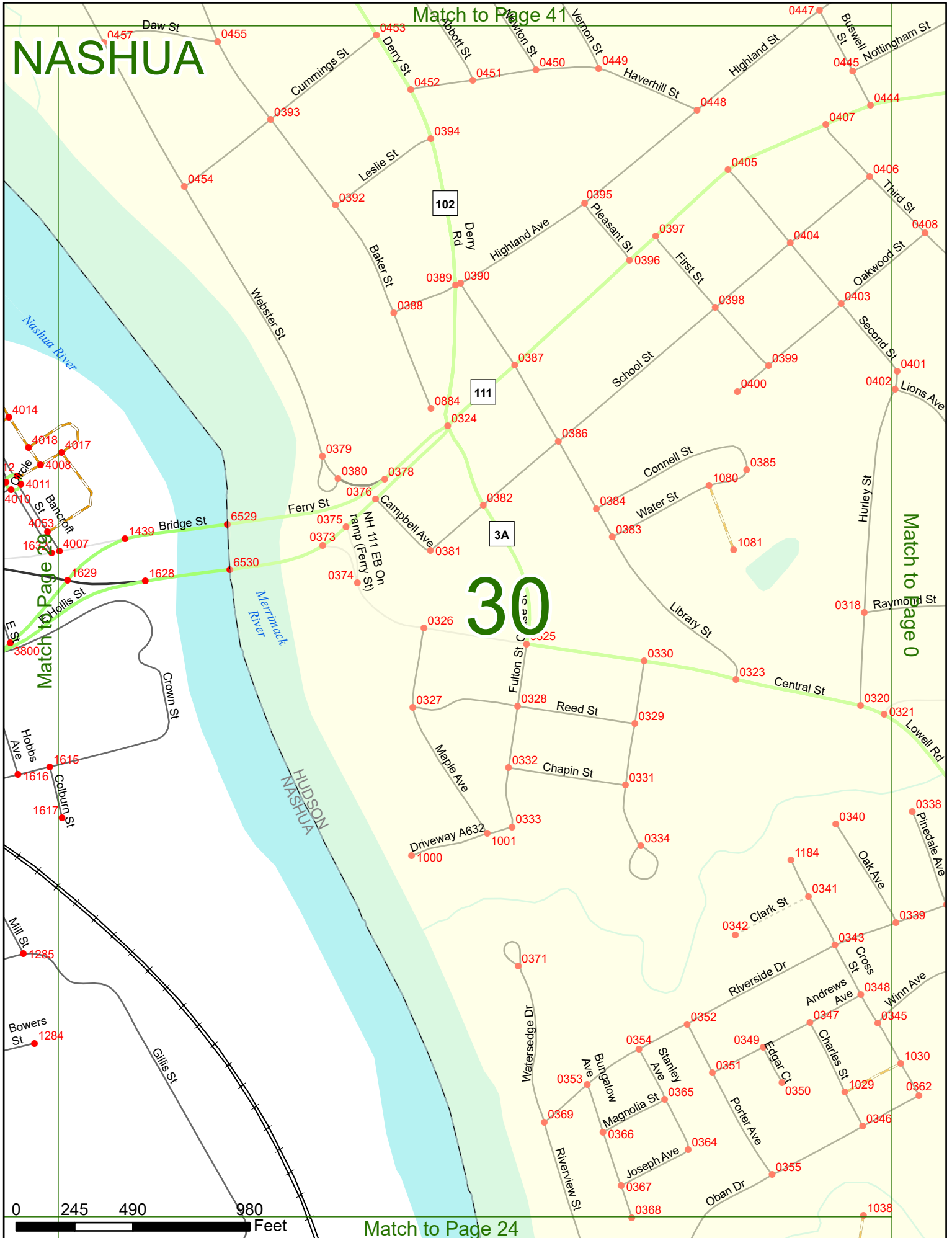
# 29



Match to Page 23



# NASHUA



Match to Page 41

Match to Page 29

Match to page 0

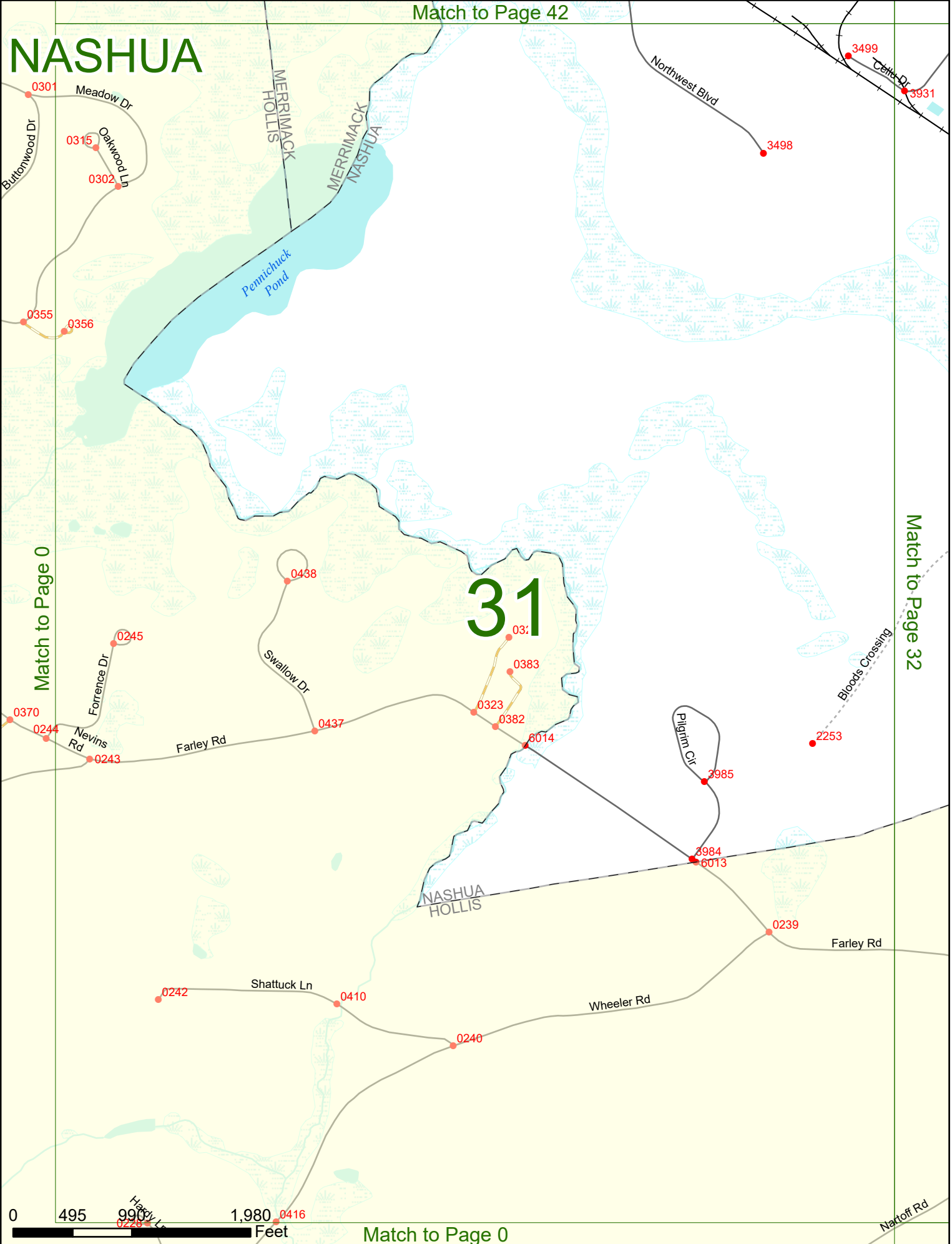
Match to Page 24

# 30

0 245 490 980 Feet

Match to Page 42

# NASHUA



Match to Page 0

Match to Page 32

# 31



Match to Page 0

Naktoff Rd


# NASHUA

Match to Page 43

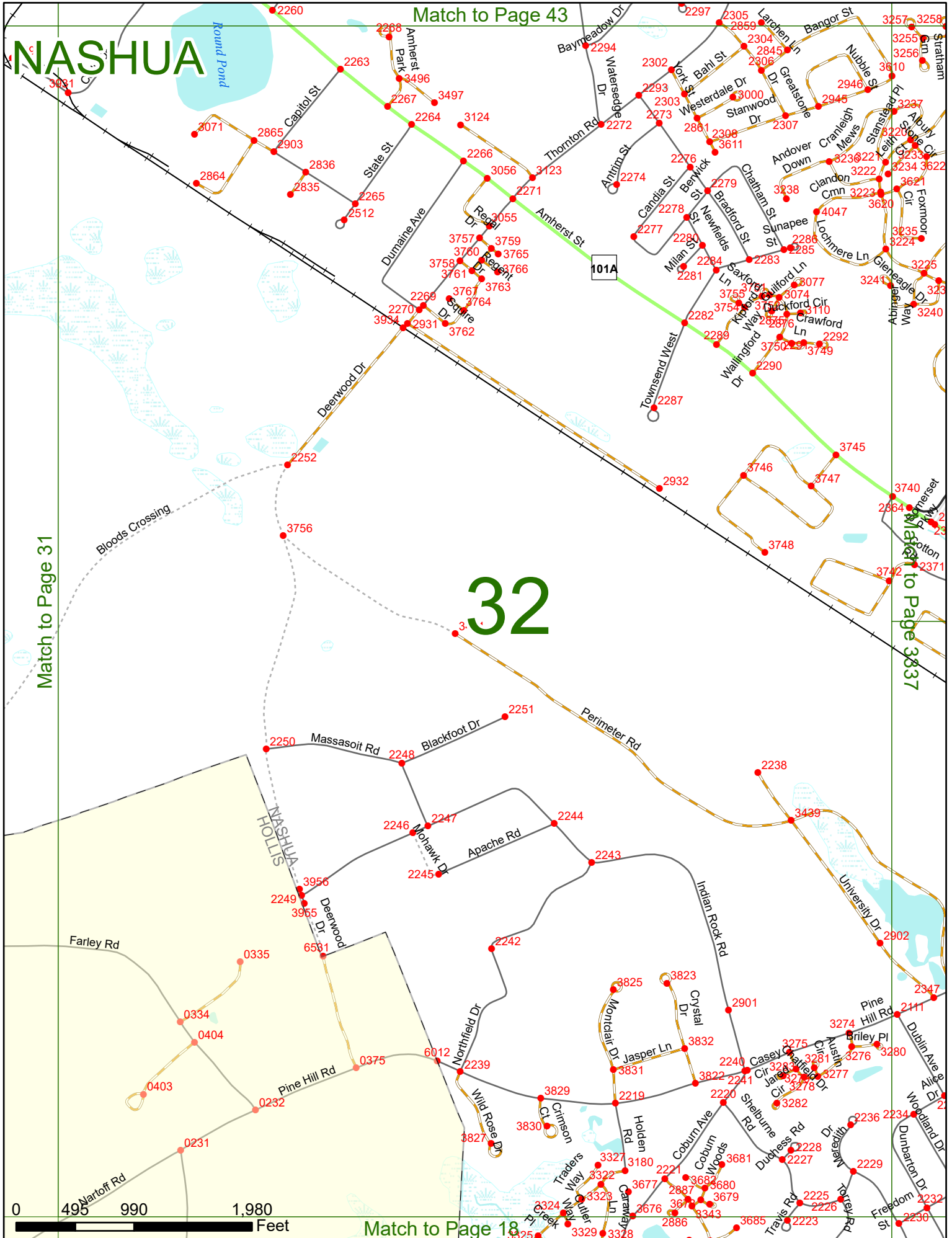
# 32

Match to Page 31

Match to Page 337



Match to Page 18



# NASHUA

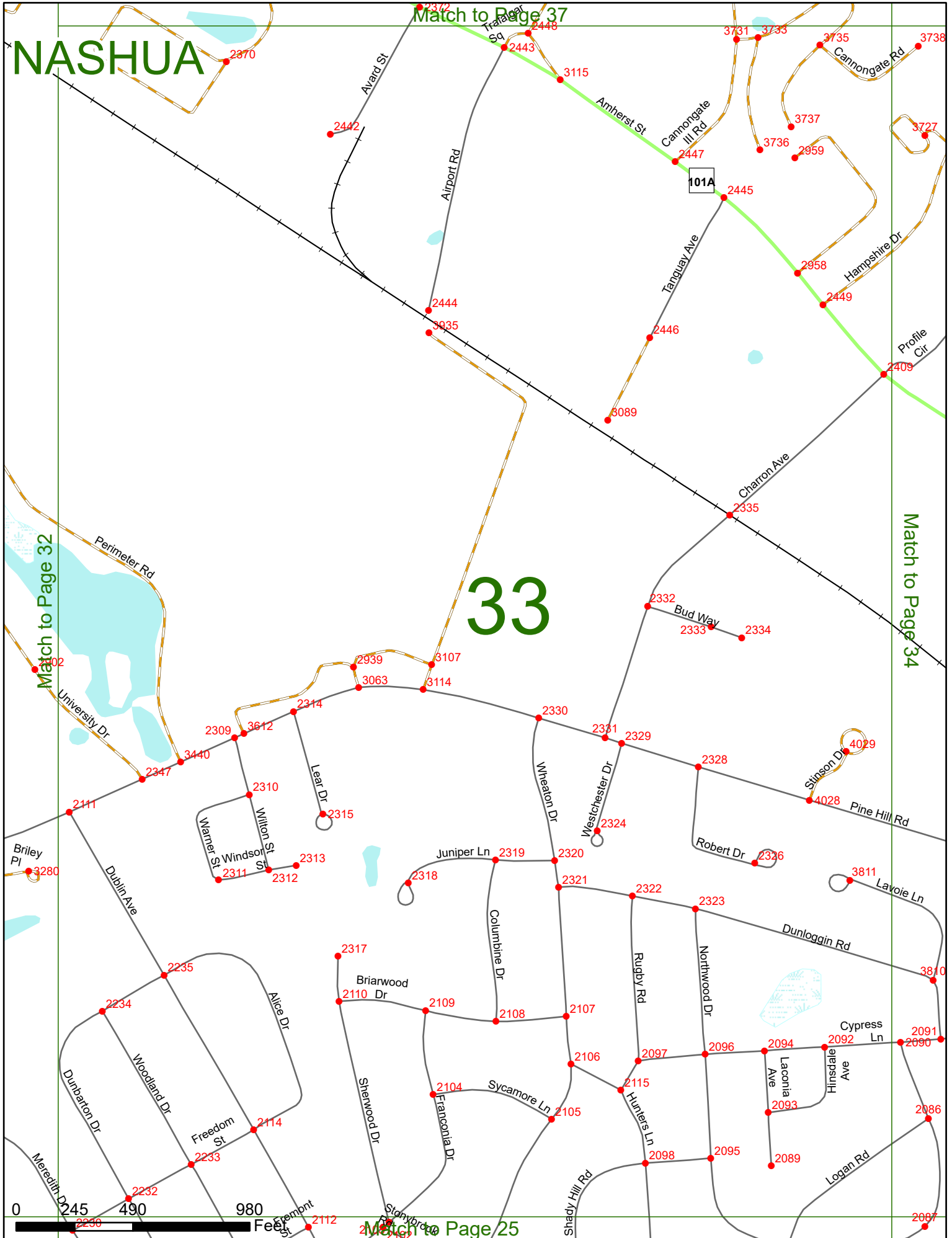
Match to Page 37

# 33

Match to Page 32

Match to Page 34

Match to Page 25



# NASHUA

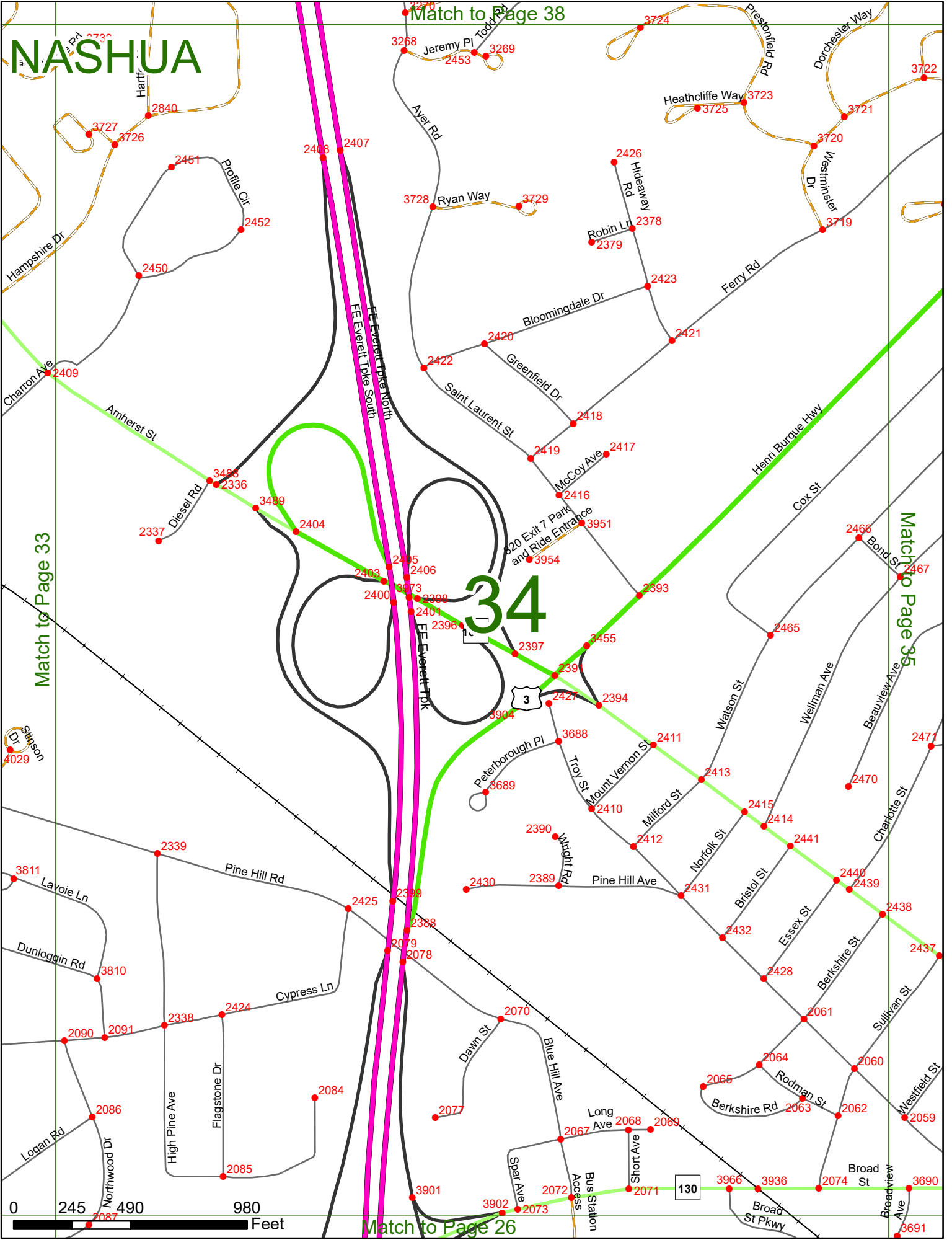
Match to Page 33

Match to Page 38

Match to Page 35

Match to Page 26

# 34



# NASHUA

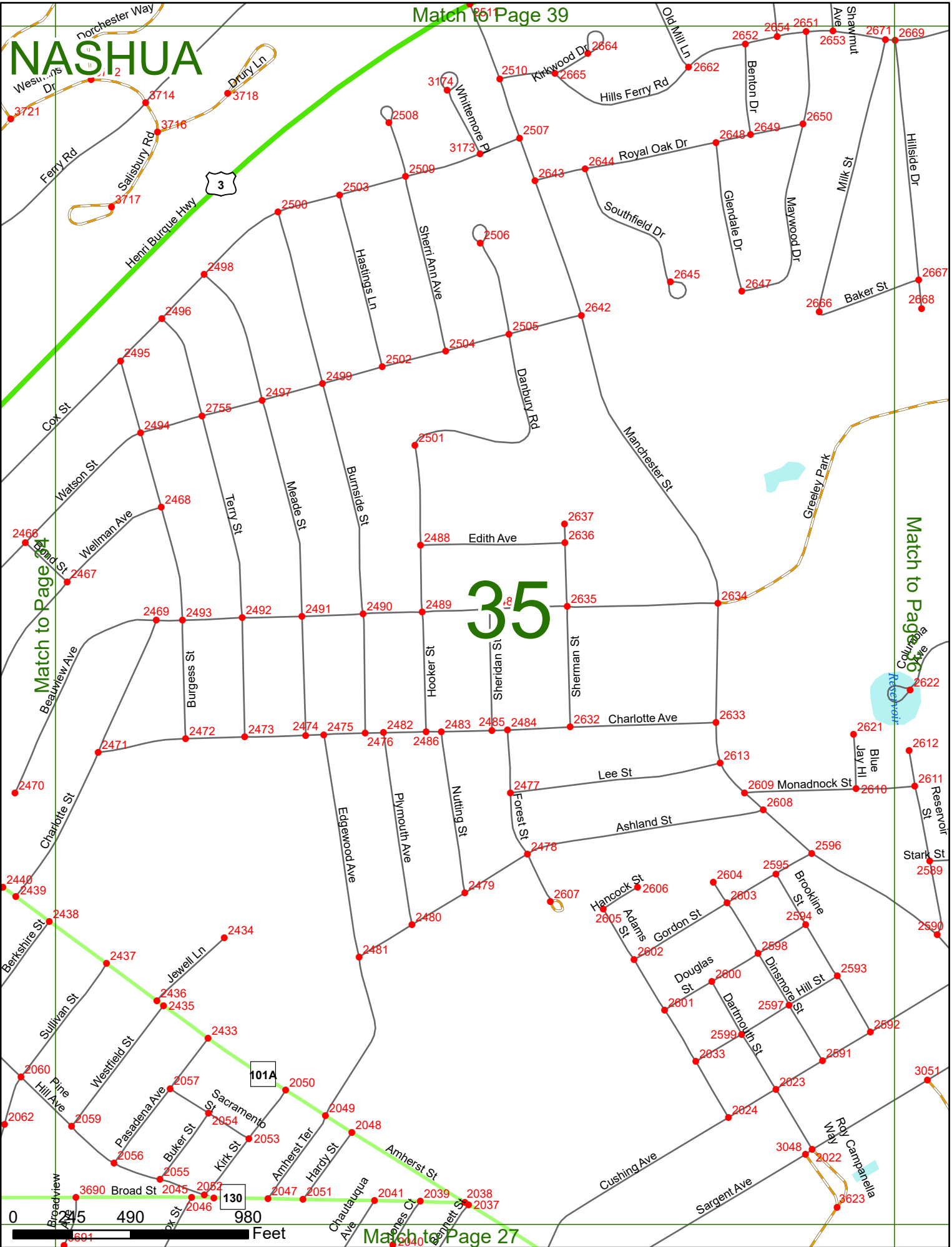
Match to Page 39

Match to Page 34

Match to Page 36

# 35

Match to Page 27



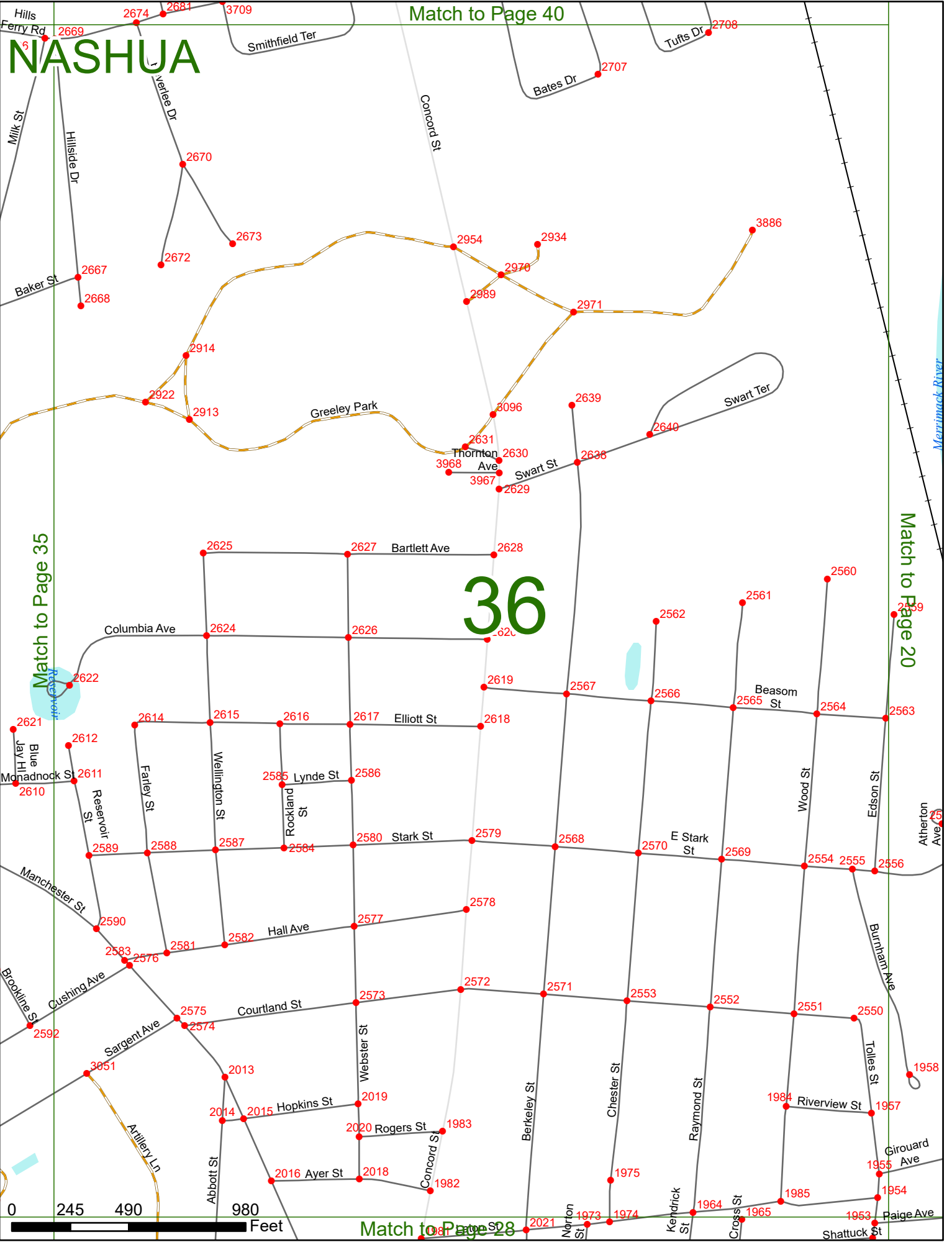
Match to Page 40

# NASHUA

# 36

Match to Page 35

Match to Page 20



Match to Page 28

Merrimack River

Match to Page 44

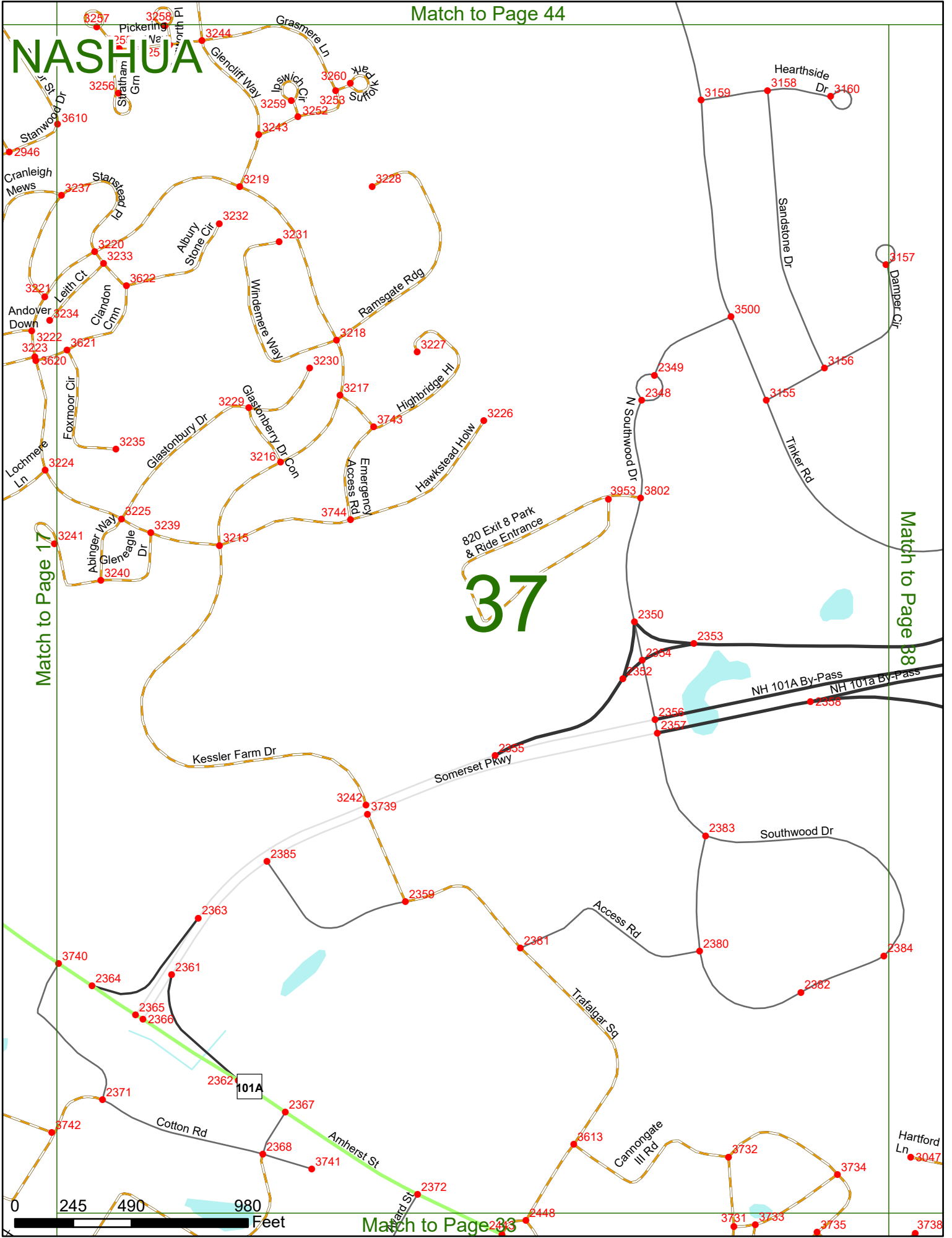
# NASHUA

# 37

Match to Page 38

Match to Page 17

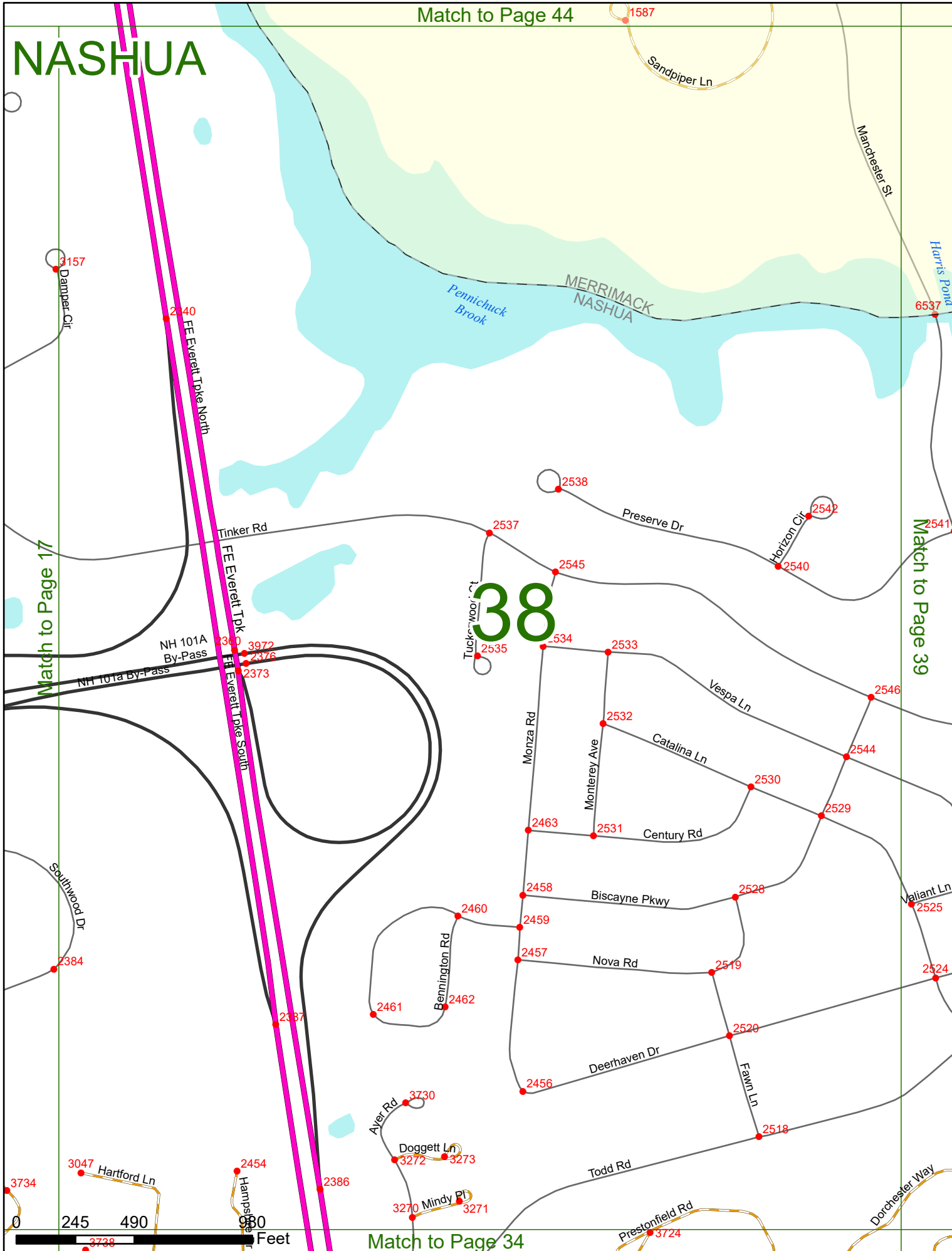
Match to Page 33



0 245 490 980 Feet



# NASHUA



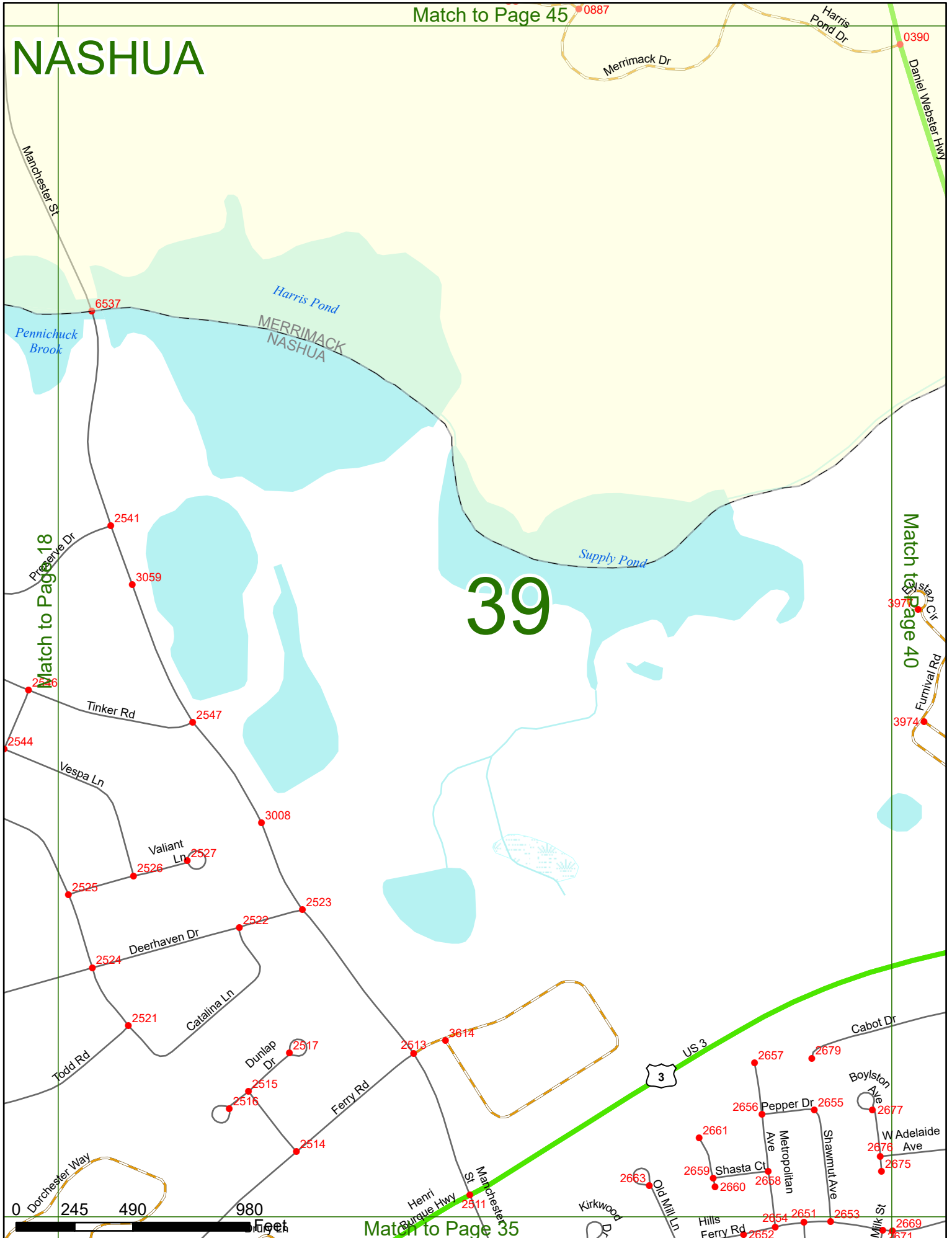
Match to Page 17

Match to Page 39

# 38



# NASHUA



# 39

Match to Page 18

Match to Page 40

Match to Page 35

0 245 490 980 Feet

# NASHUA

Match to Page 45

LITCHFIELD HUDSON

1336

MERRIMACK NASHUA

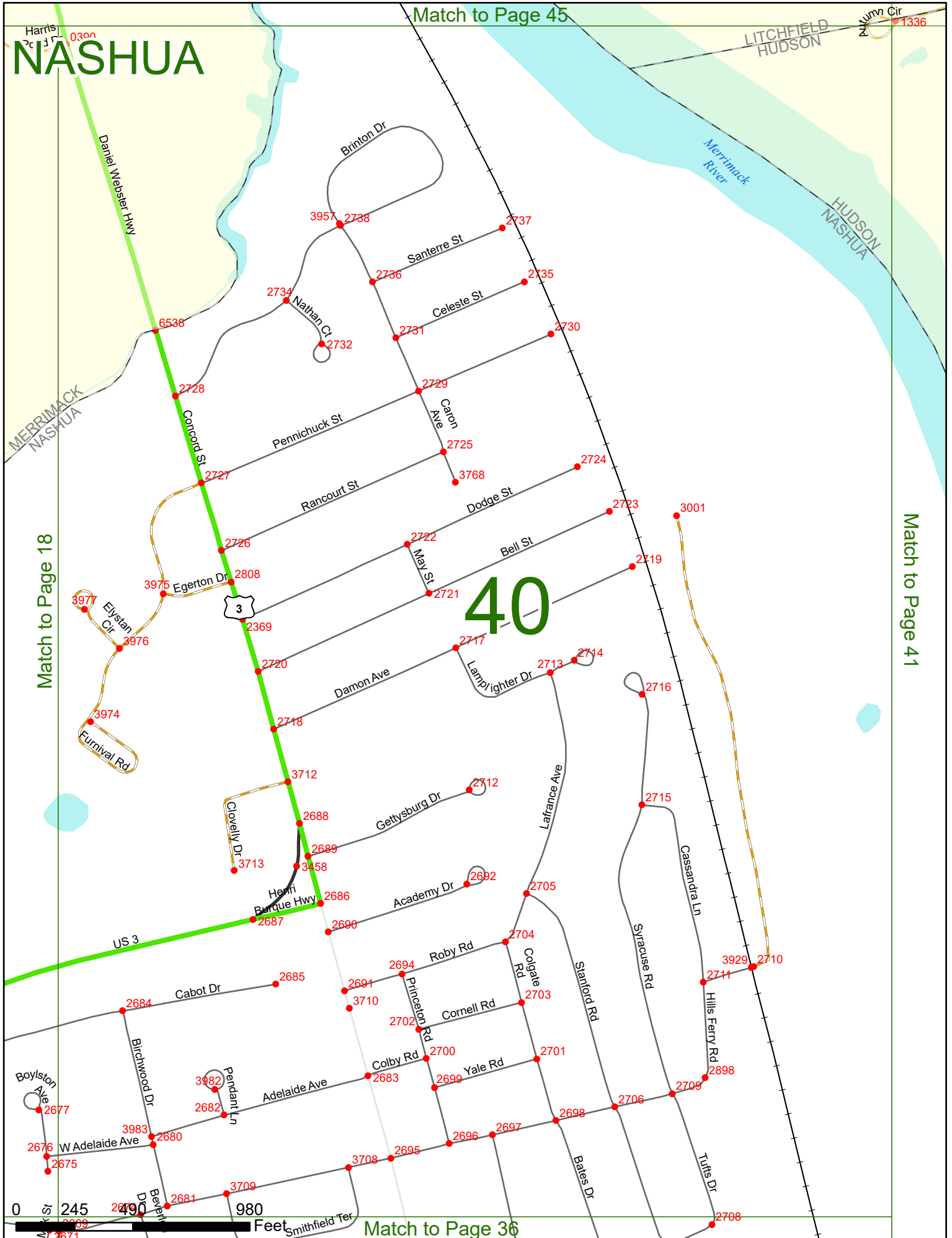
Merrimack River

HUDSON NASHUA

Match to Page 18

Match to Page 41

# 40



Match to Page 36

0 245 490 980 Feet

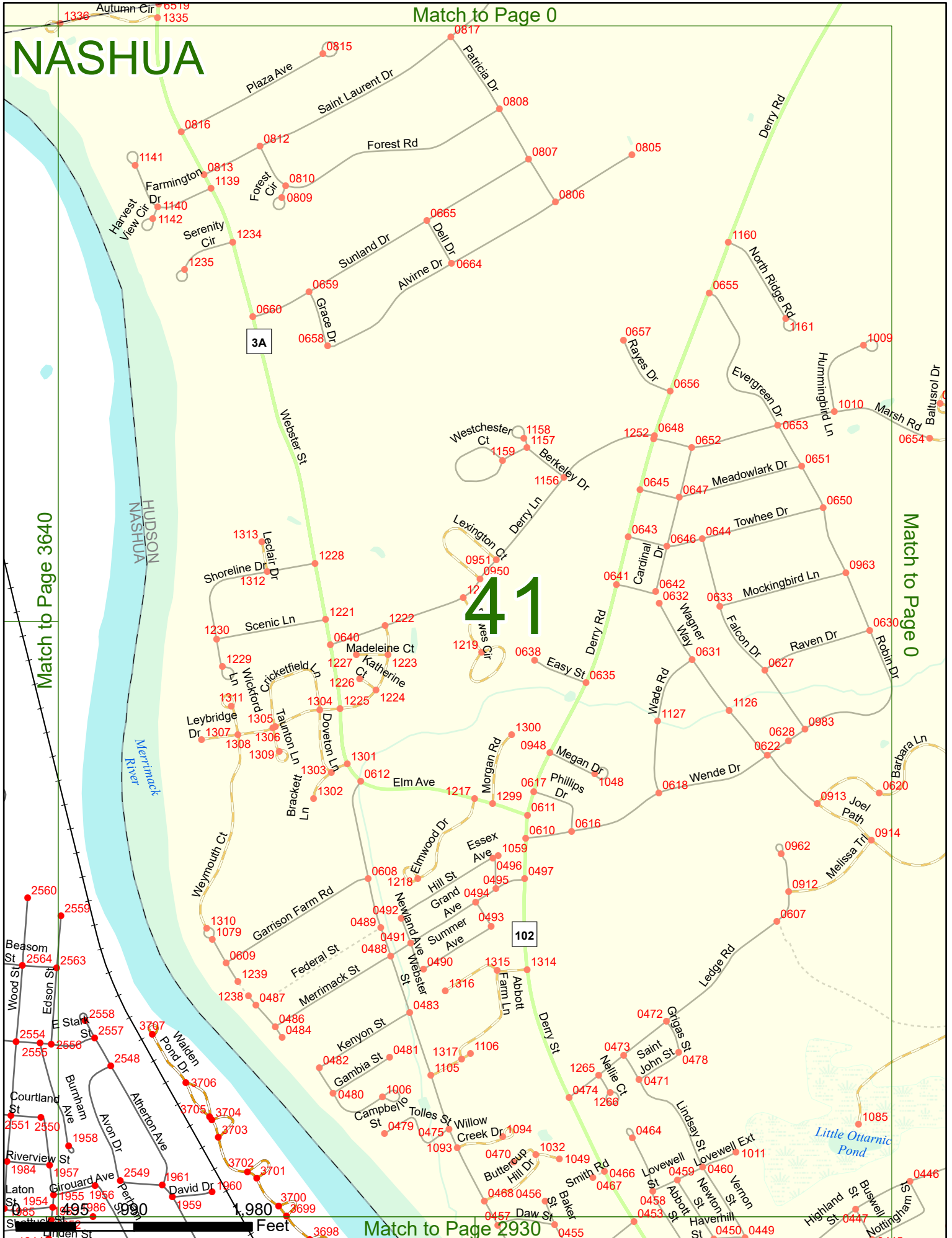
# NASHUA

Match to Page 0

Match to Page 3640

Match to Page 0

# 41



Match to Page 2930

# NASHUA

Match to Page 0

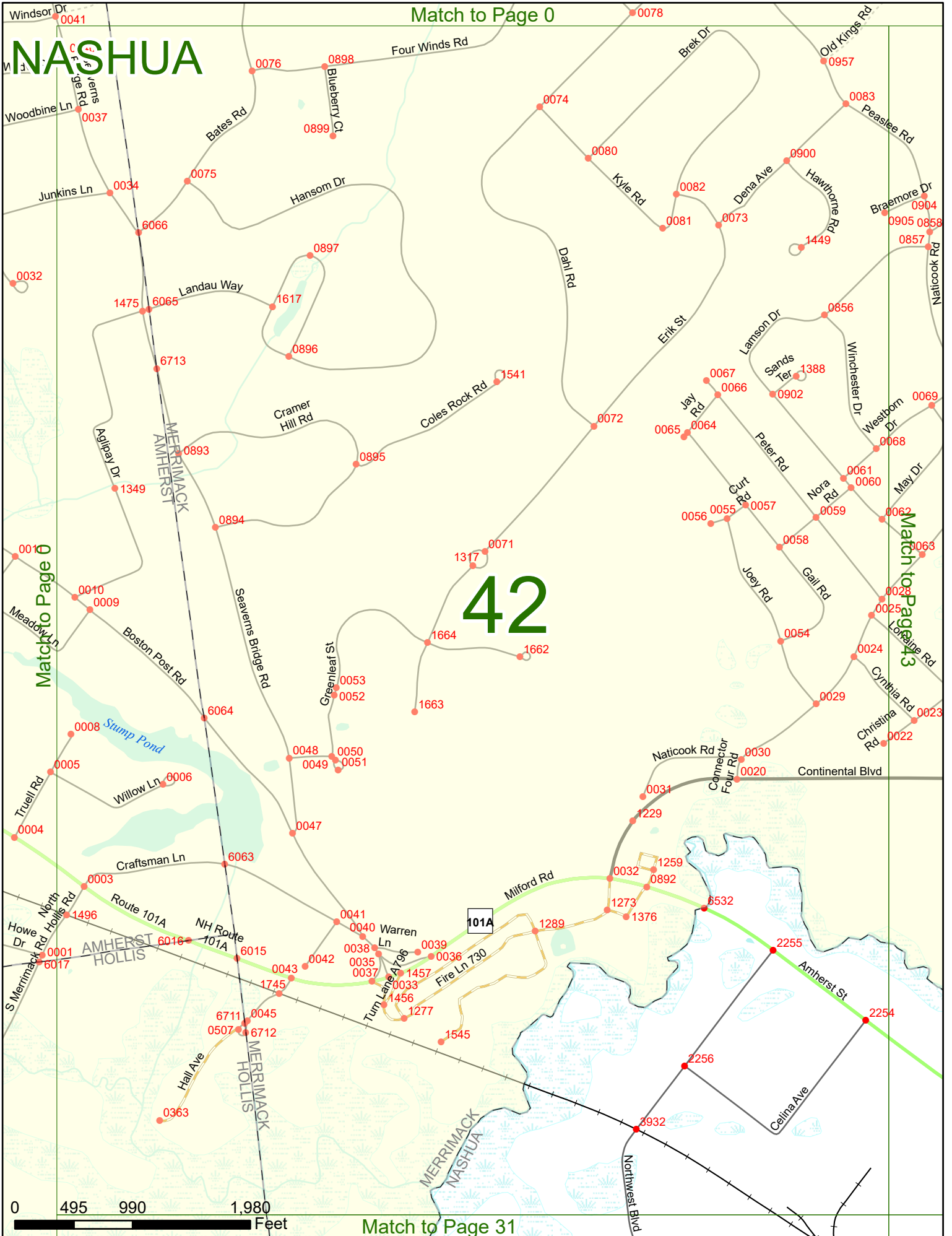
# 42

Match to Page 0

Match to Page 3

Match to Page 31

0 495 990 1,980 Feet



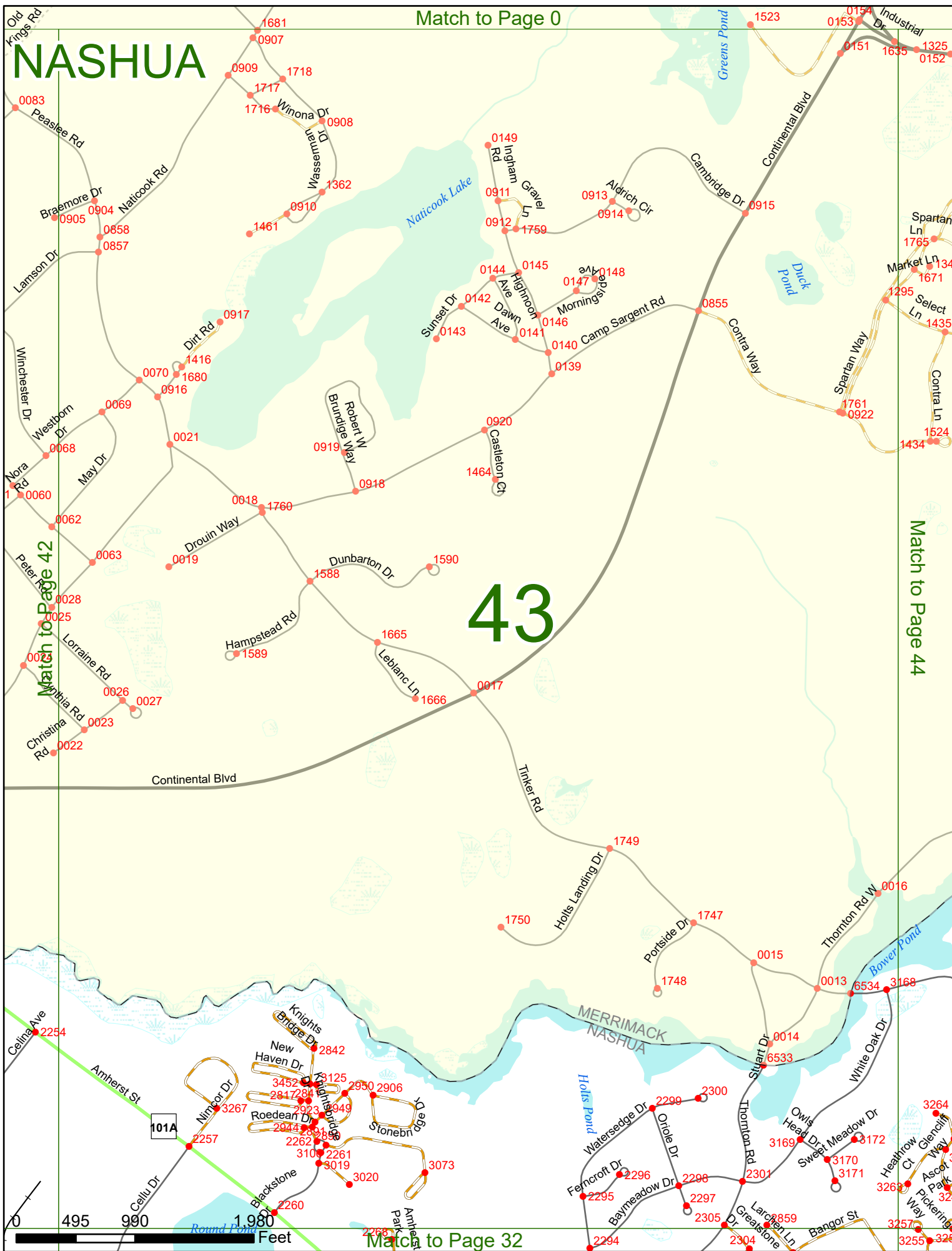
Match to Page 0

# NASHUA

# 43

Match to Page 44

Match to Page 32



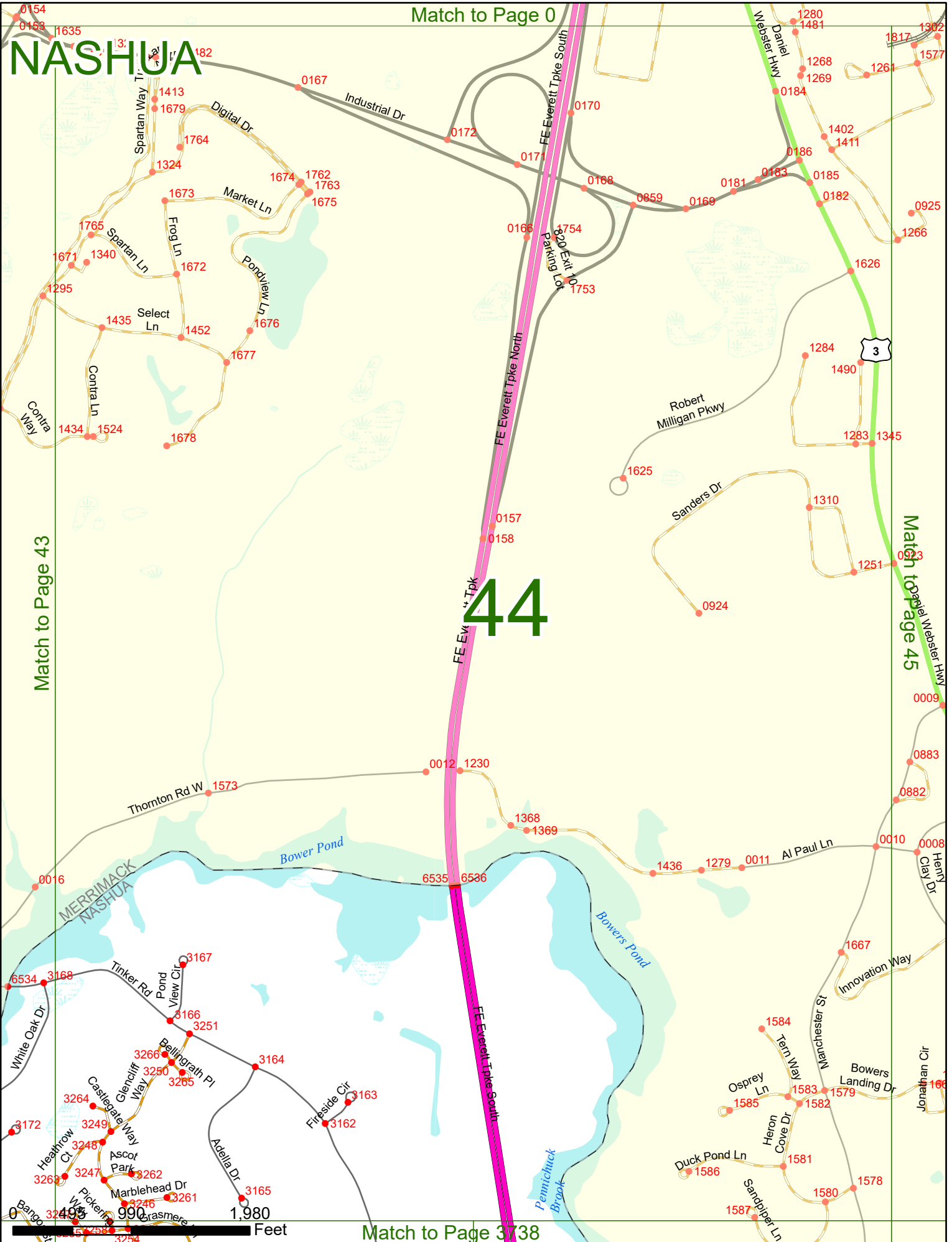
Match to Page 0

# NASHUA

# 44

Match to Page 43

Match to Page 45



Match to Page 3738

# NASHUA

Match to Page 0

# 45

Match to Page 0

Match to Page 44

Match to Page 3940

