



Maps and data sets are not guaranteed to be free from errors and omissions. Data is in a constant state of update and correction by various groups and agencies. Information displayed on this map is the best available at the time of publication.

2025 Nodal Reference Bookmap

LEGEND



NHDOT will accept crash locations based on the State of NH Uniform Police Traffic Accident Report.

Crash occurred on:

Option 1 Street Address
 123 Main Street

Option 2 Route No and/or Distance from NESW Intesecting Road, Bridge,
 Street name Intersecting Street Town/County line
 Main Street 500 E Oak Street

Option 3 First Node Distance from First Node Second Node
 515 212 632

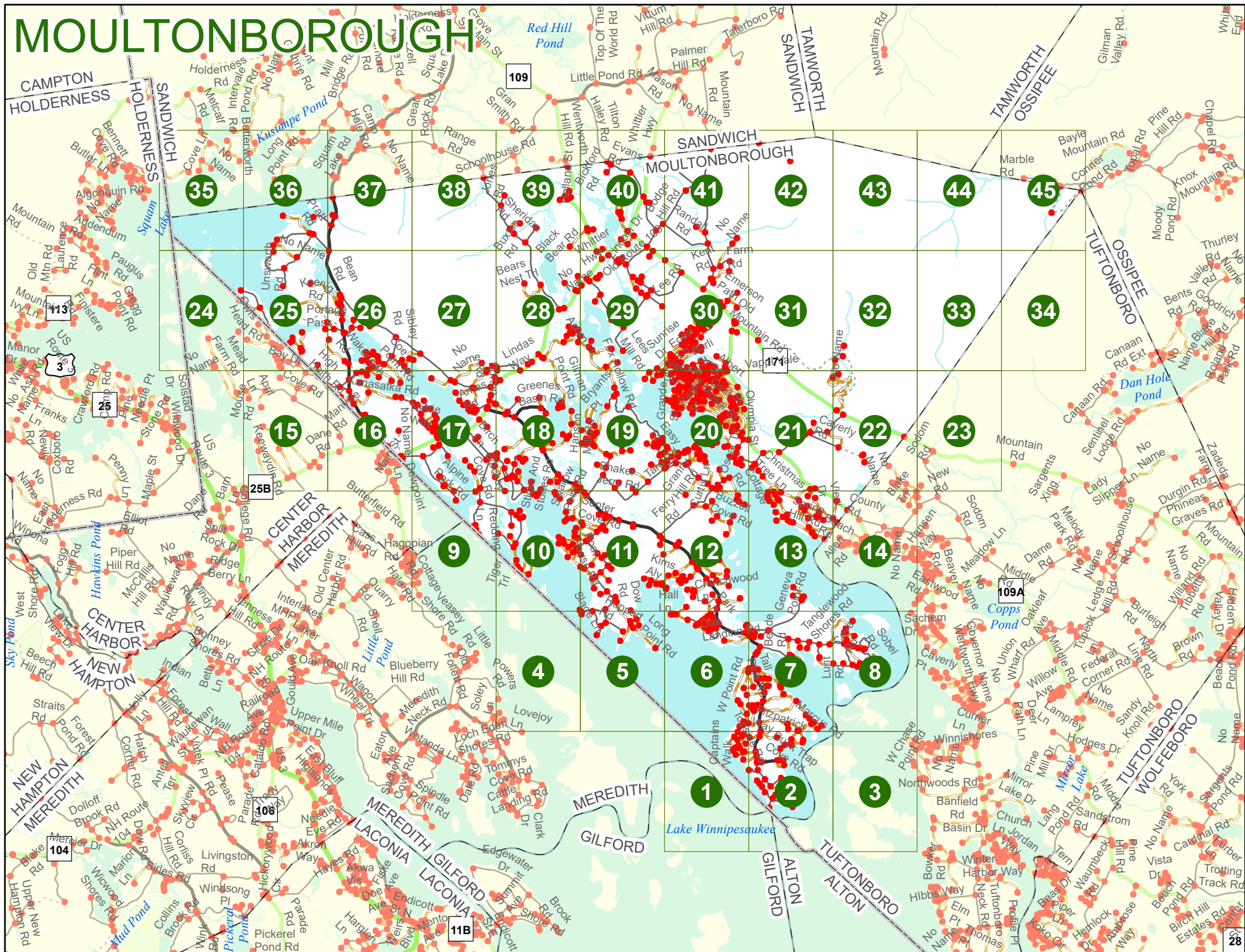
Option 4 Route No and/or Mile Marker on Interstate Only NESW Mile (Marker)
 Street name
 189S 700 feet S 36.8

Option 3 – Example

Street Name Loudon Road
First Node 803
Distance from First Node 318 Ft
Second Node 813

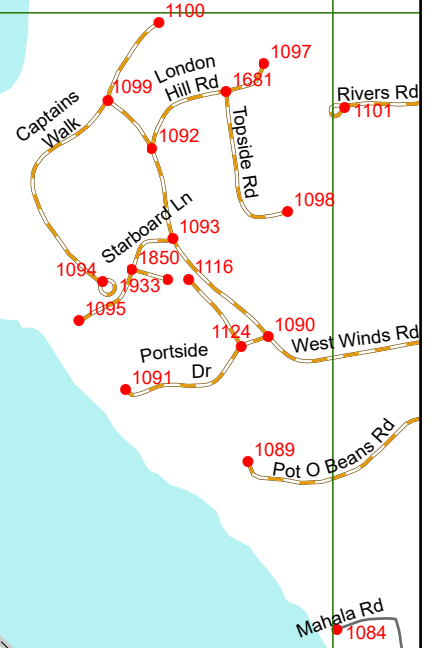


MOULTONBOROUGH



Match to Page 6

MOULTONBOROUGH



MOULTONBOROUGH
MEREDITH


Lake
Wipitpesaukee

MEREDITH
GILFORD

Match to Page 2

Match to Page 0

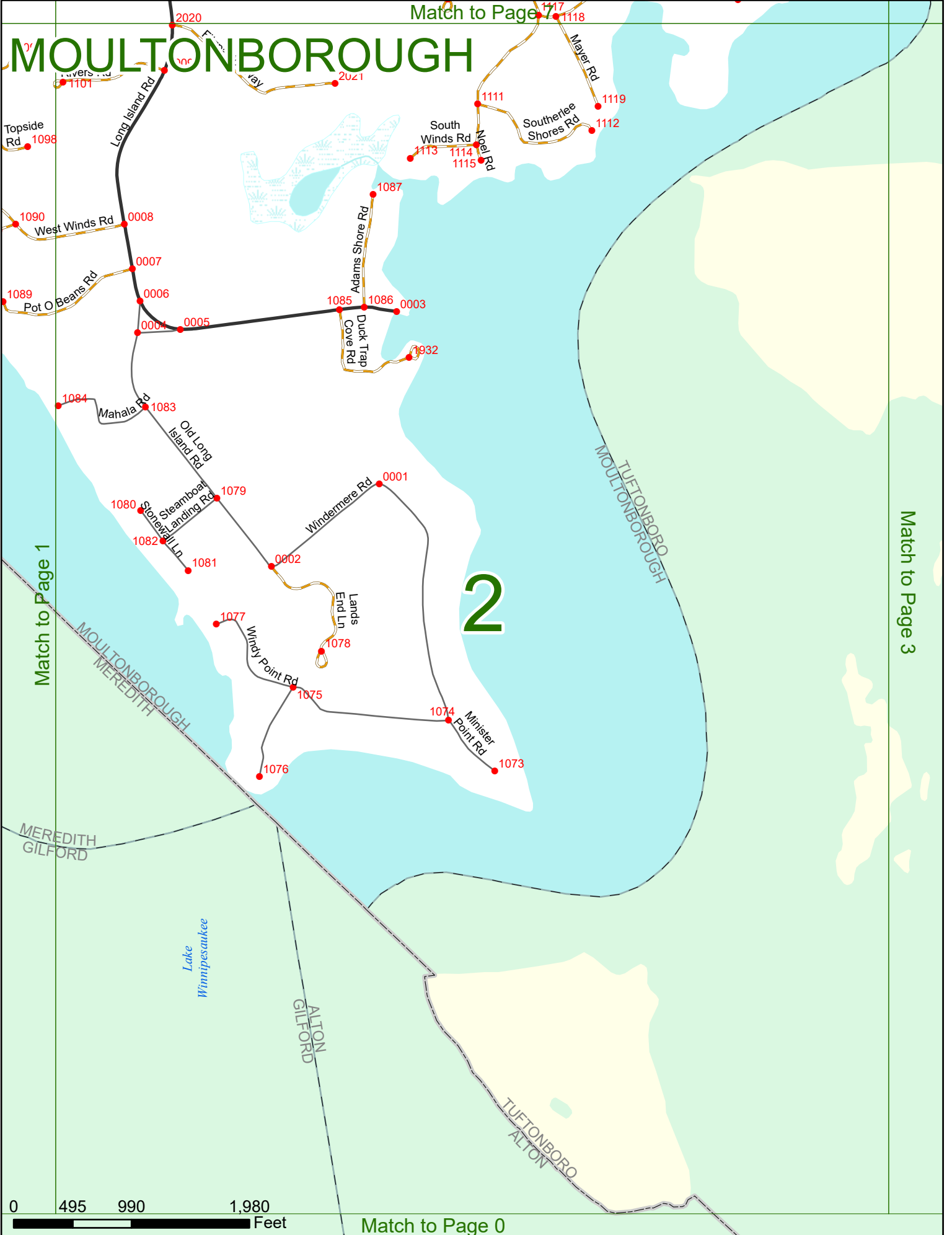
1



Match to Page 0

MOULTONBOROUGH

Match to Page 1



Topside Rd 1098

West Winds Rd 1090

Pot O Beans Rd 1089

Mahala Rd 1084

Steamboat Landing Rd 1080

Windy Point Rd 1077

Windy Point Rd 1075

Windy Point Rd 1076

Windy Point Rd 1073

Windy Point Rd 1074

Windy Point Rd 1078

Windy Point Rd 1081

Windy Point Rd 1082

Windy Point Rd 1083

Windy Point Rd 1084

Long Island Rd 2020

West Winds Rd 0008

Pot O Beans Rd 0007

Mahala Rd 0006

Steamboat Landing Rd 0005

Windy Point Rd 0004

Windy Point Rd 0003

Windy Point Rd 0002

Windy Point Rd 0001

Windy Point Rd 0000

Windy Point Rd 0009

Windy Point Rd 0010

Windy Point Rd 0011

Windy Point Rd 0012

Windy Point Rd 0013

Adams Shore Rd 1087

West Winds Rd 1085

Pot O Beans Rd 1086

Mahala Rd 1085

Steamboat Landing Rd 1086

Windy Point Rd 1087

Windy Point Rd 1088

Windy Point Rd 1089

Windy Point Rd 1090

Windy Point Rd 1091

Windy Point Rd 1092

Windy Point Rd 1093

Windy Point Rd 1094

Windy Point Rd 1095

Windy Point Rd 1096

South Winds Rd 1113

West Winds Rd 1114

Pot O Beans Rd 1115

Mahala Rd 1116

Steamboat Landing Rd 1117

Windy Point Rd 1118

Windy Point Rd 1119

Windy Point Rd 1120

Windy Point Rd 1121

Windy Point Rd 1122

Windy Point Rd 1123

Windy Point Rd 1124

Windy Point Rd 1125

Windy Point Rd 1126

Windy Point Rd 1127

South Winds Rd 1111

West Winds Rd 1112

Pot O Beans Rd 1113

Mahala Rd 1114

Steamboat Landing Rd 1115

Windy Point Rd 1116

Windy Point Rd 1117

Windy Point Rd 1118

Windy Point Rd 1119

Windy Point Rd 1120

Windy Point Rd 1121

Windy Point Rd 1122

Windy Point Rd 1123

Windy Point Rd 1124

Windy Point Rd 1125

South Winds Rd 1117

West Winds Rd 1118

Pot O Beans Rd 1119

Mahala Rd 1120

Steamboat Landing Rd 1121

Windy Point Rd 1122

Windy Point Rd 1123

Windy Point Rd 1124

Windy Point Rd 1125

Windy Point Rd 1126

Windy Point Rd 1127

Windy Point Rd 1128

Windy Point Rd 1129

Windy Point Rd 1130

Windy Point Rd 1131

0 495 990 1,980 Feet

Match to Page 0

Match to Page 1

Match to Page 3

2

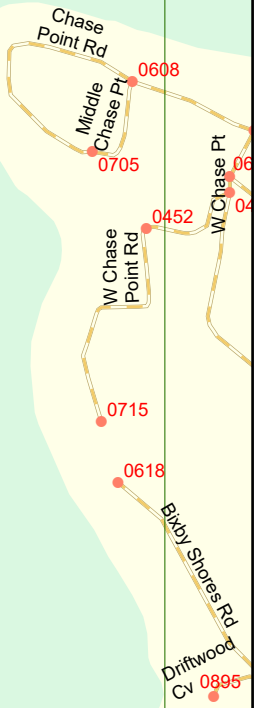
MOULTONBOROUGH

Lake
Winnepesaukee

3

Match to Page 2

Match to Page 0



MOULTONBOROUGH

1235 Hauser Estates Rd
1234 Slade Ln
0032

MOULTONBOROUGH
MEREDITH

Lake
Winnepesaukee

4

Match to Page 0

Match to Page 5

0234 Powers Rd

0422

0721

0414

0719

0720

0231

0232

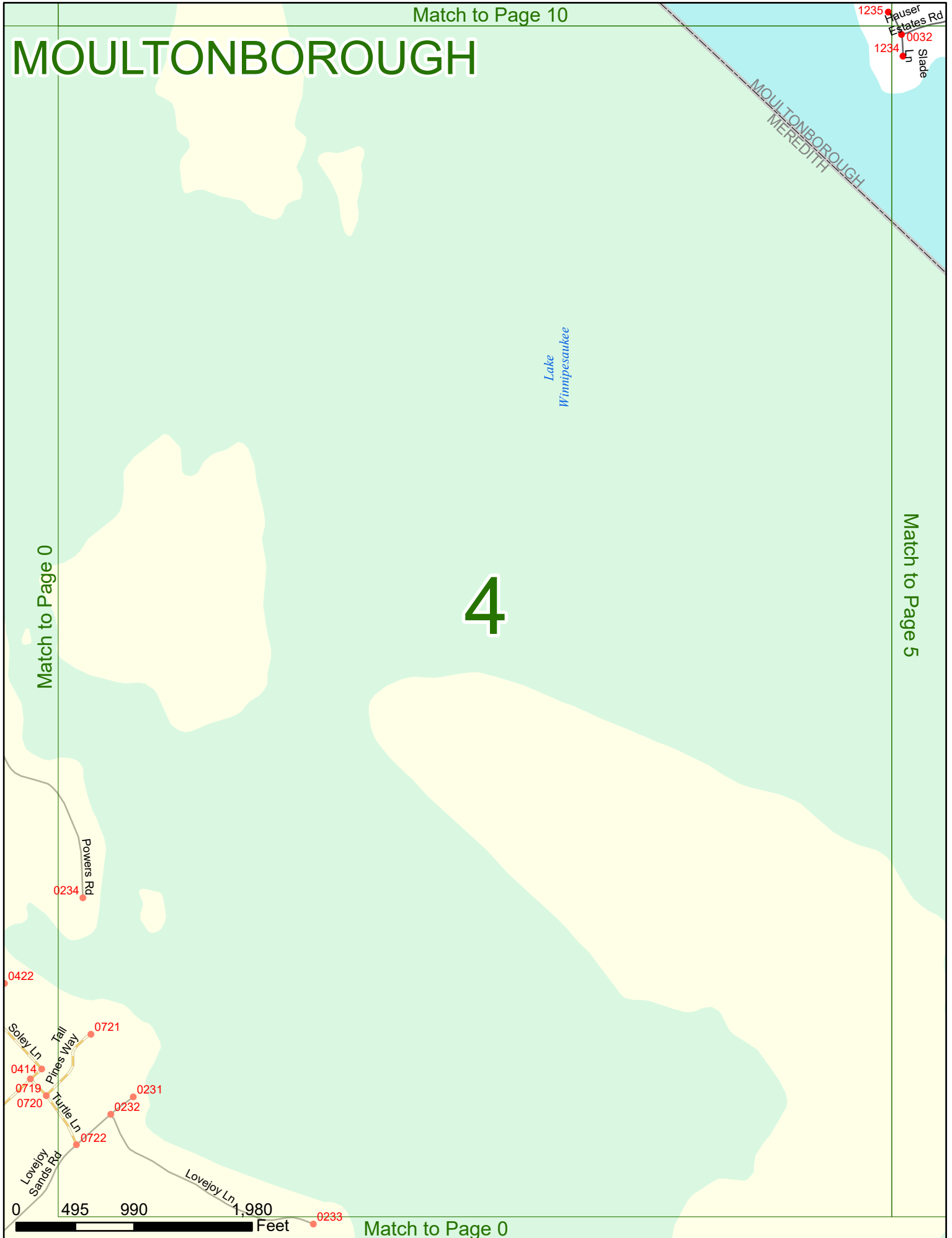
0722

Lovejoy Ln 1,980

0233

0 495 990 Feet

Match to Page 0



MOULTONBOROUGH

Match to Page 1

Match to Page 4

Match to Page 6

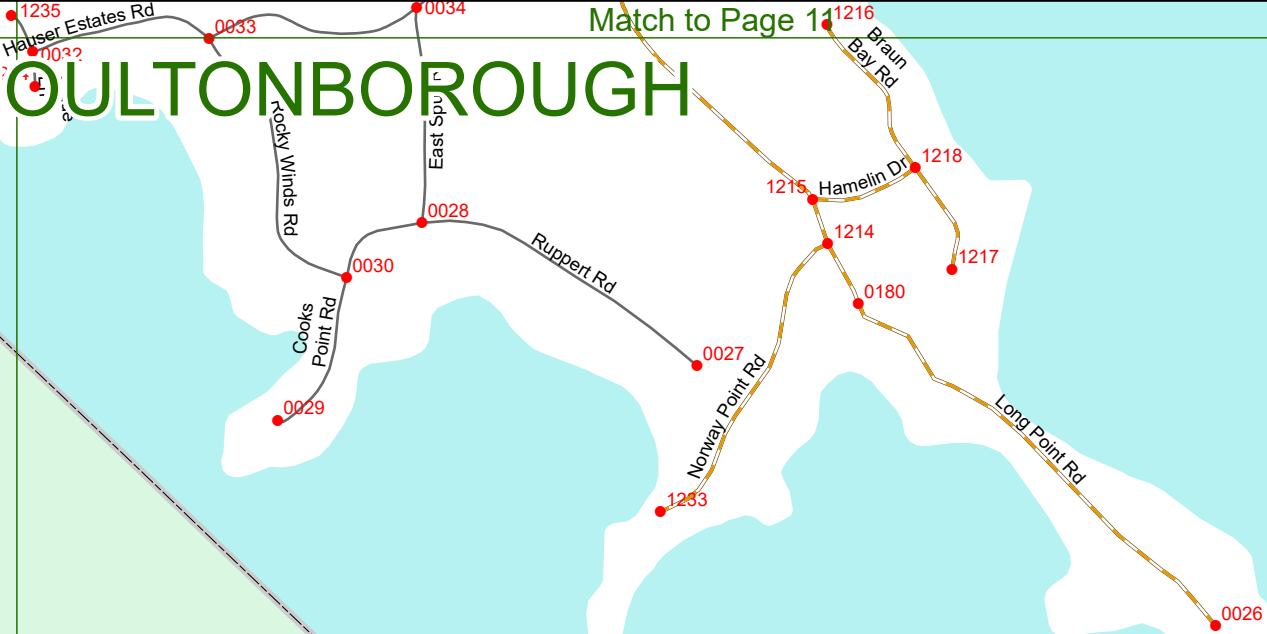
Lake
Winnepesaukee

MOULTONBOROUGH
MEREDITH

5

0 495 990 1,980 Feet

Match to Page 0



MOULTONBOROUGH

Match to Page 12


Match to Page 5

6

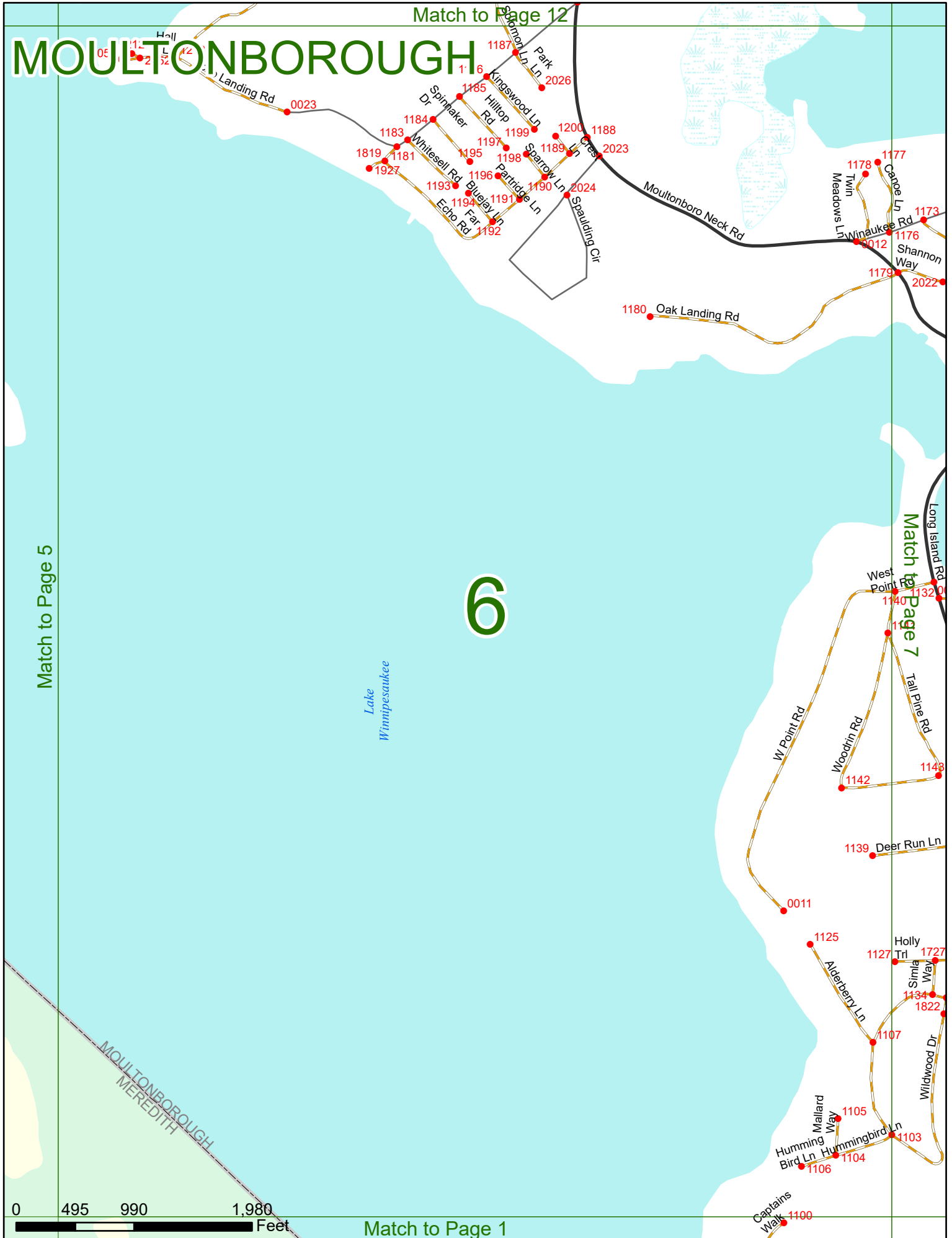
Match to Page 7

Lake
Winnepesaukee

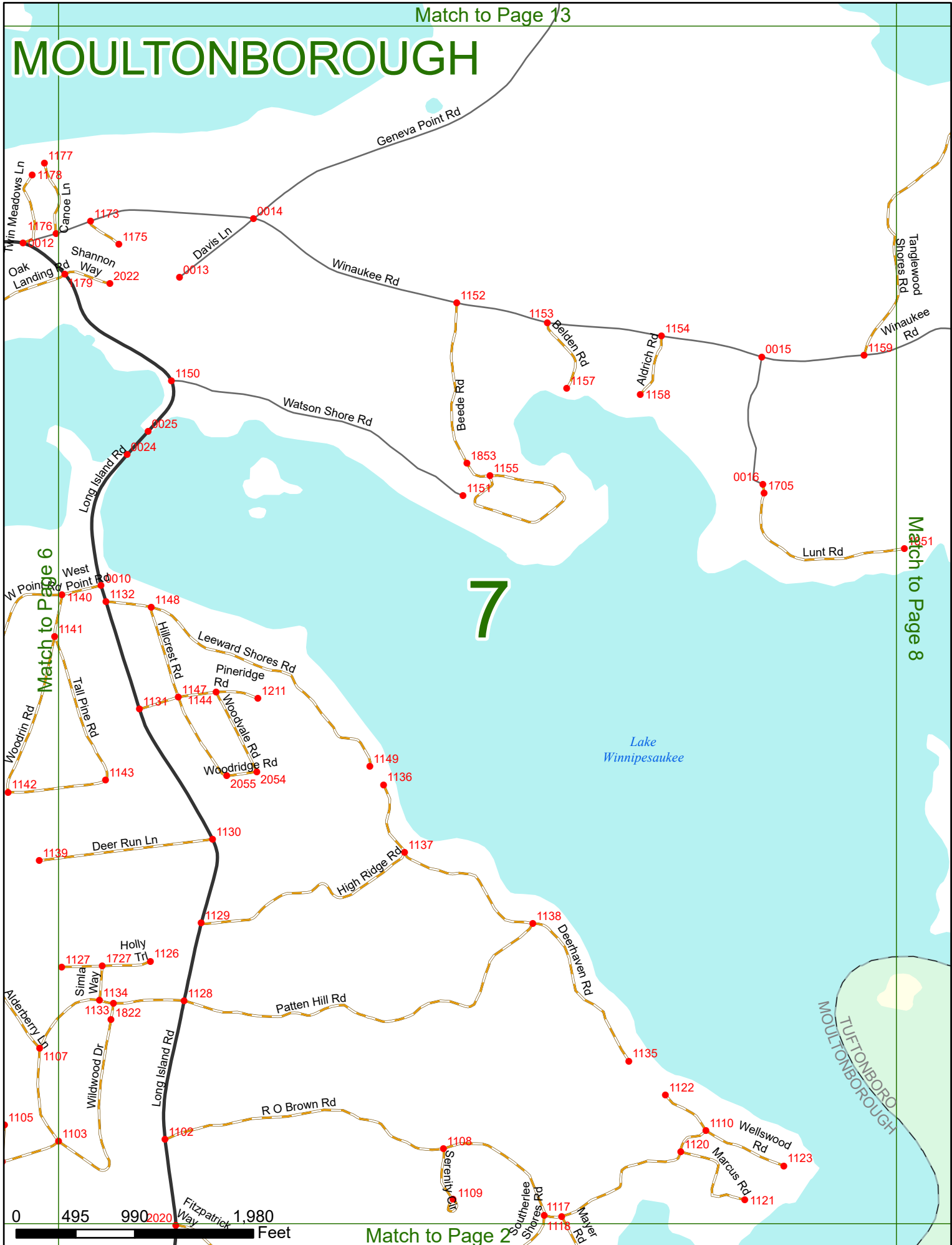
MOULTONBOROUGH
MEREDITH



Match to Page 1



MOULTONBOROUGH



7

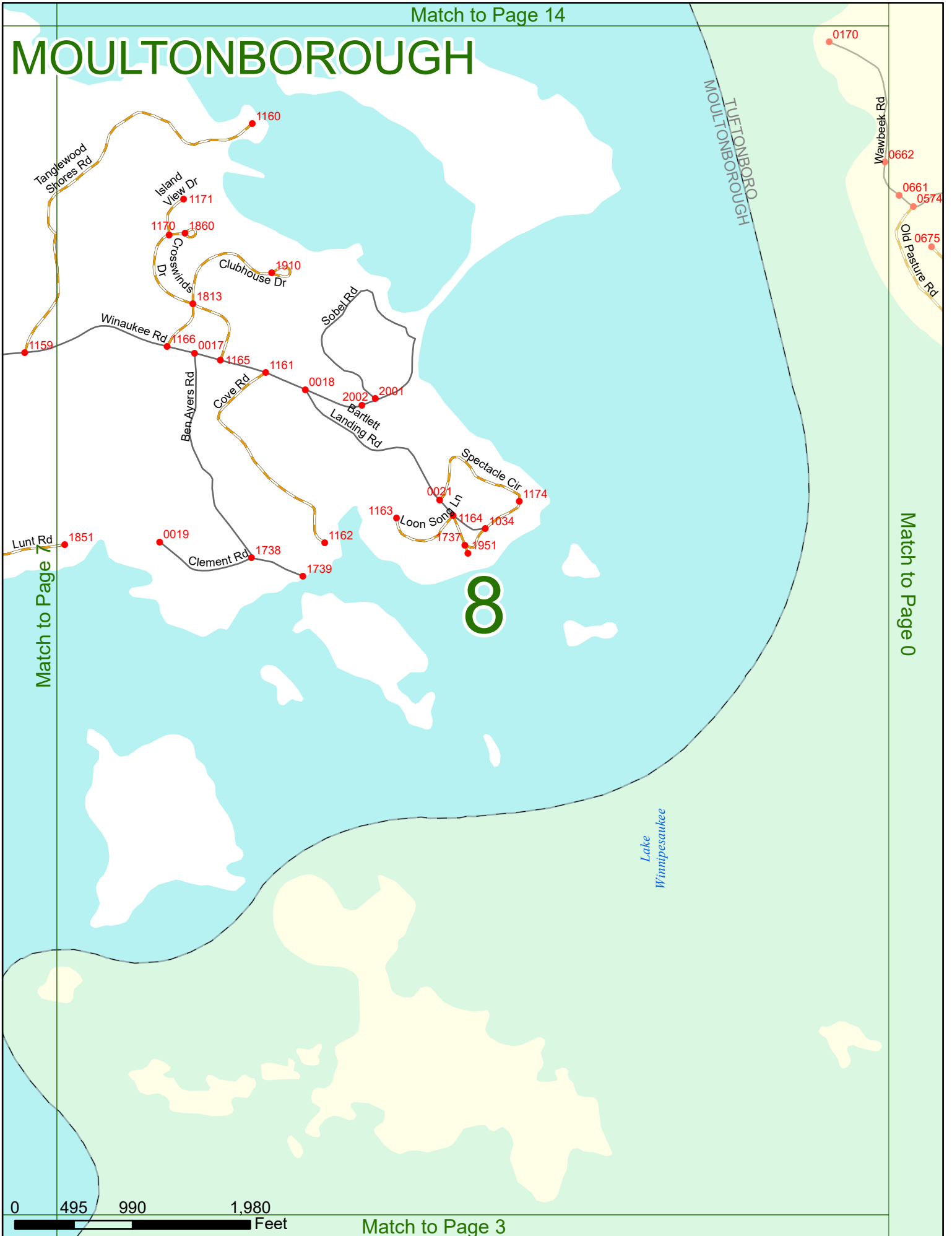
Lake Winnepesaukee

MOULTONBOROUGH

0 495 990 2020 1980 Feet

Match to Page 2

MOULTONBOROUGH



Match to Page 7

Match to Page 0

0 495 990 1,980 Feet

Match to Page 3


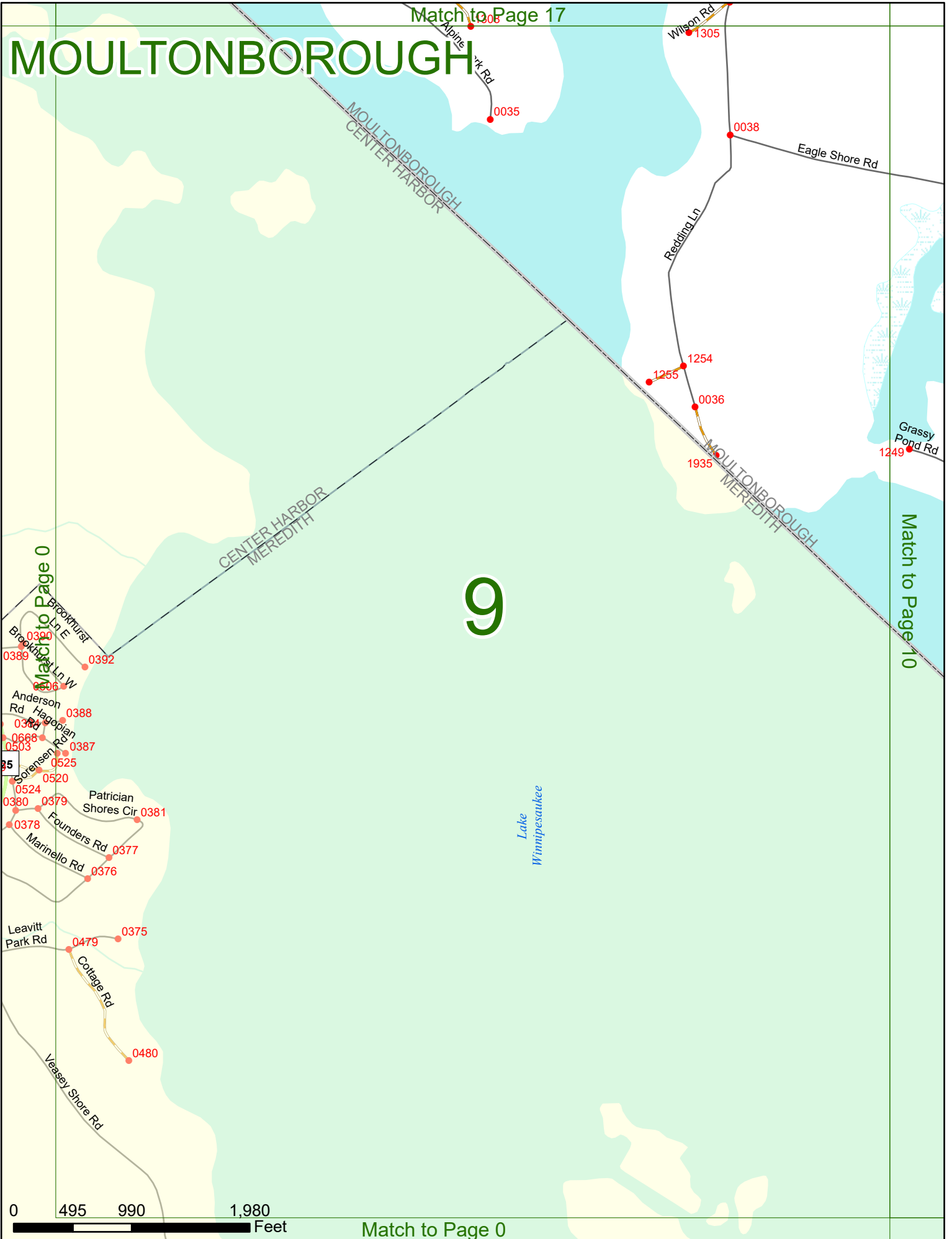
MOULTONBOROUGH

Match to Page 17

Match to Page 0

Match to Page 10

9



Match to Page 0

MOULTONBOROUGH

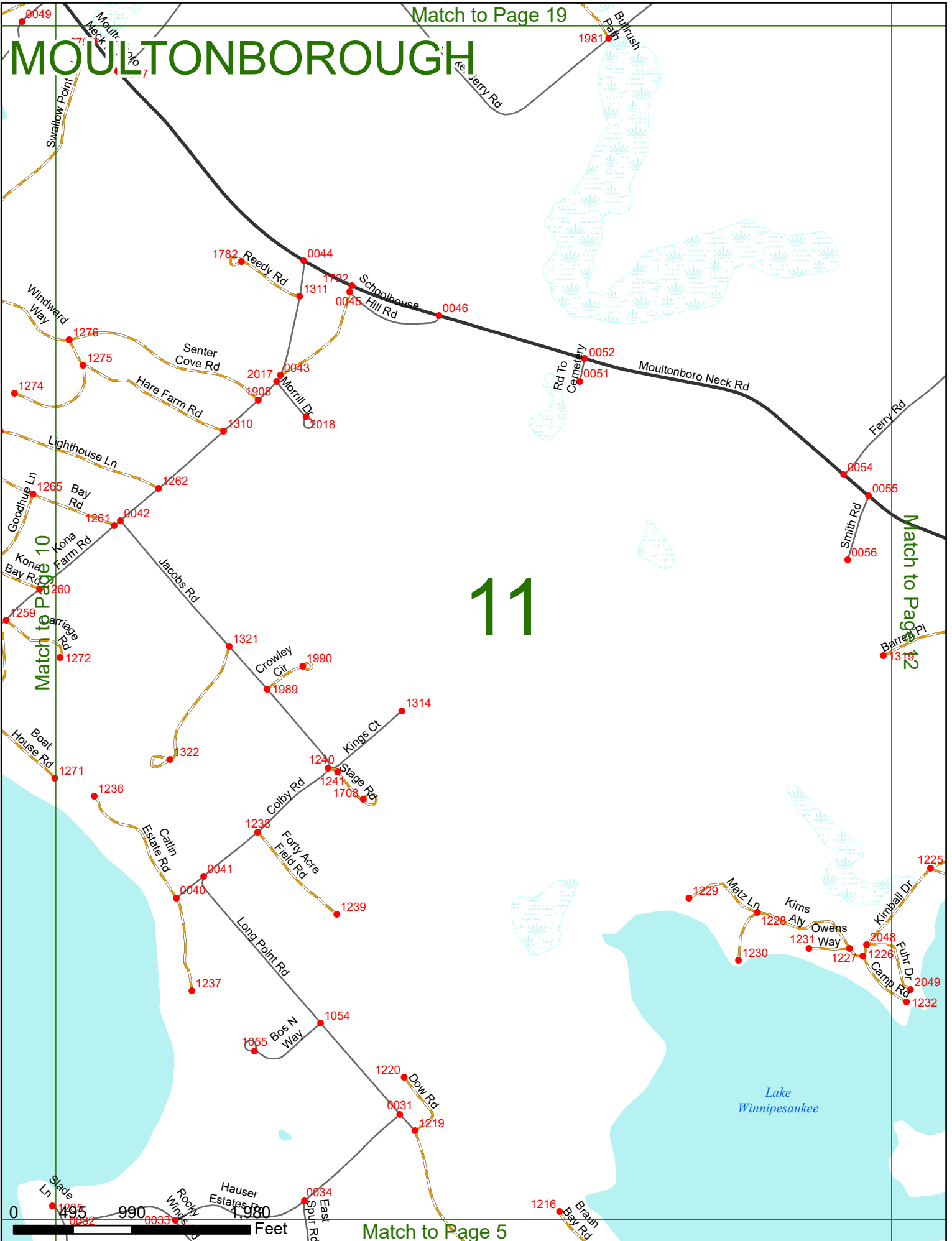
Match to Page 19

11

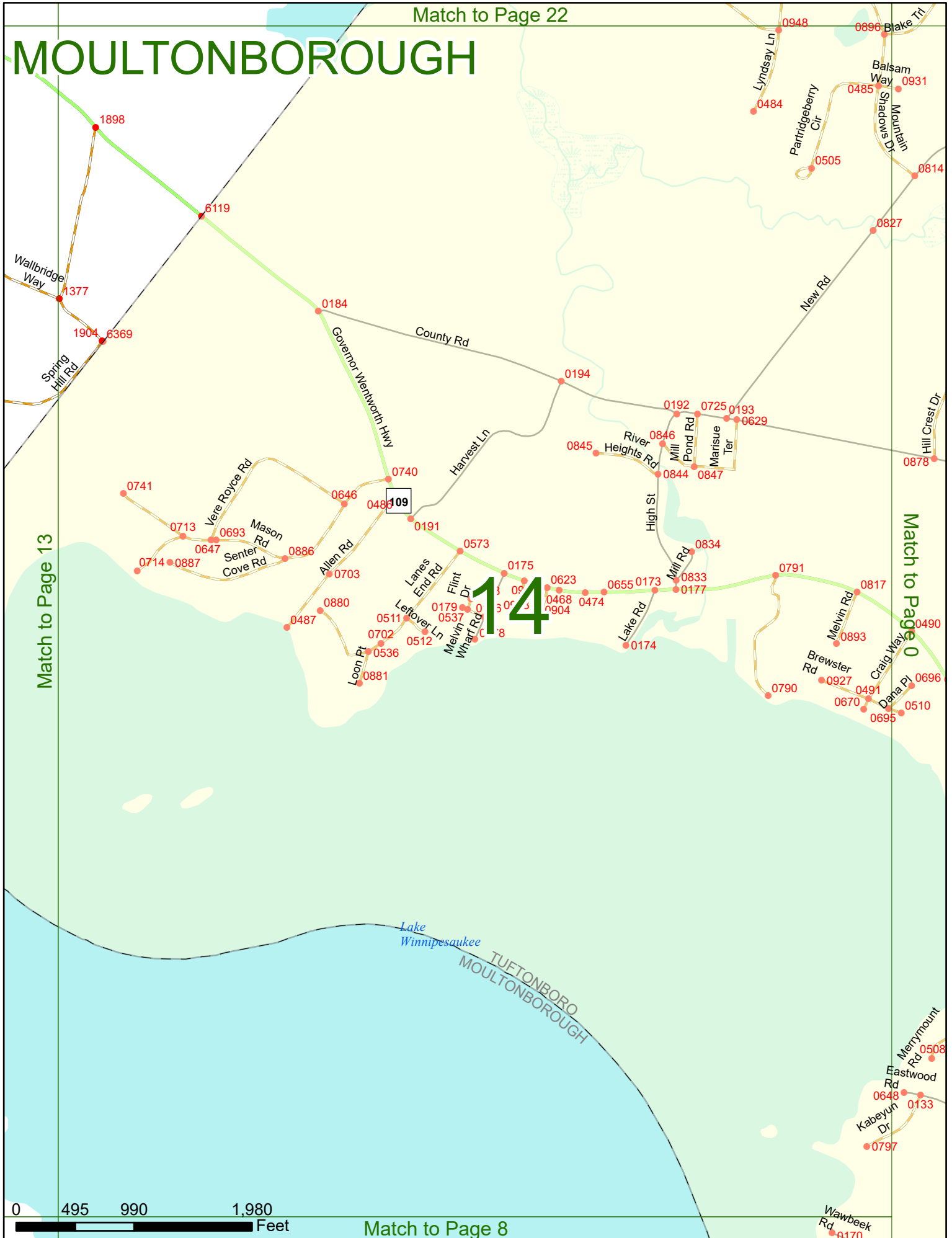
Match to Page 12

Match to Page 10

Match to Page 5




MOULTONBOROUGH



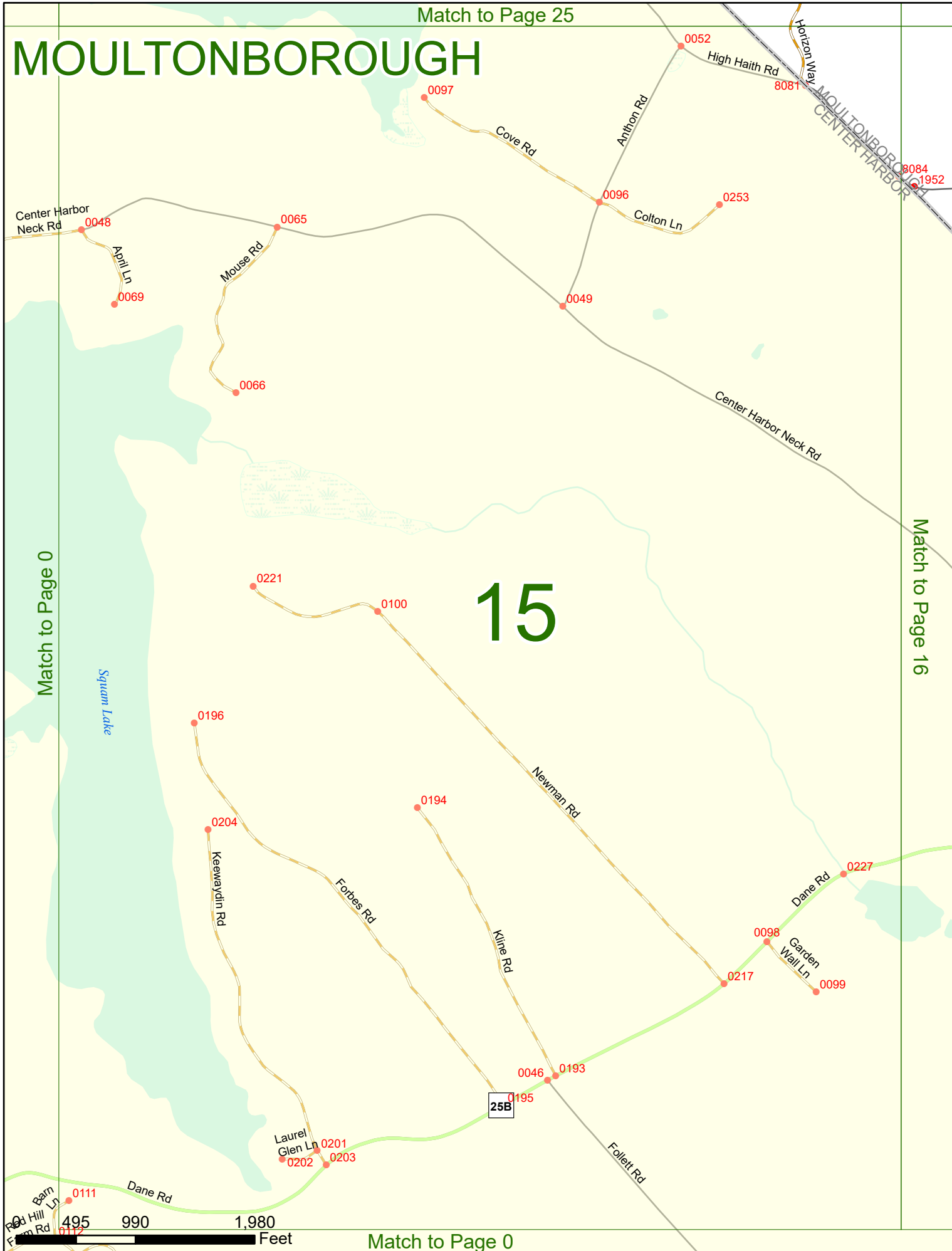
Match to Page 13

Match to Page 0

14




MOULTONBOROUGH



Match to Page 0

Match to Page 16

15



MOULTONBOROUGH



17

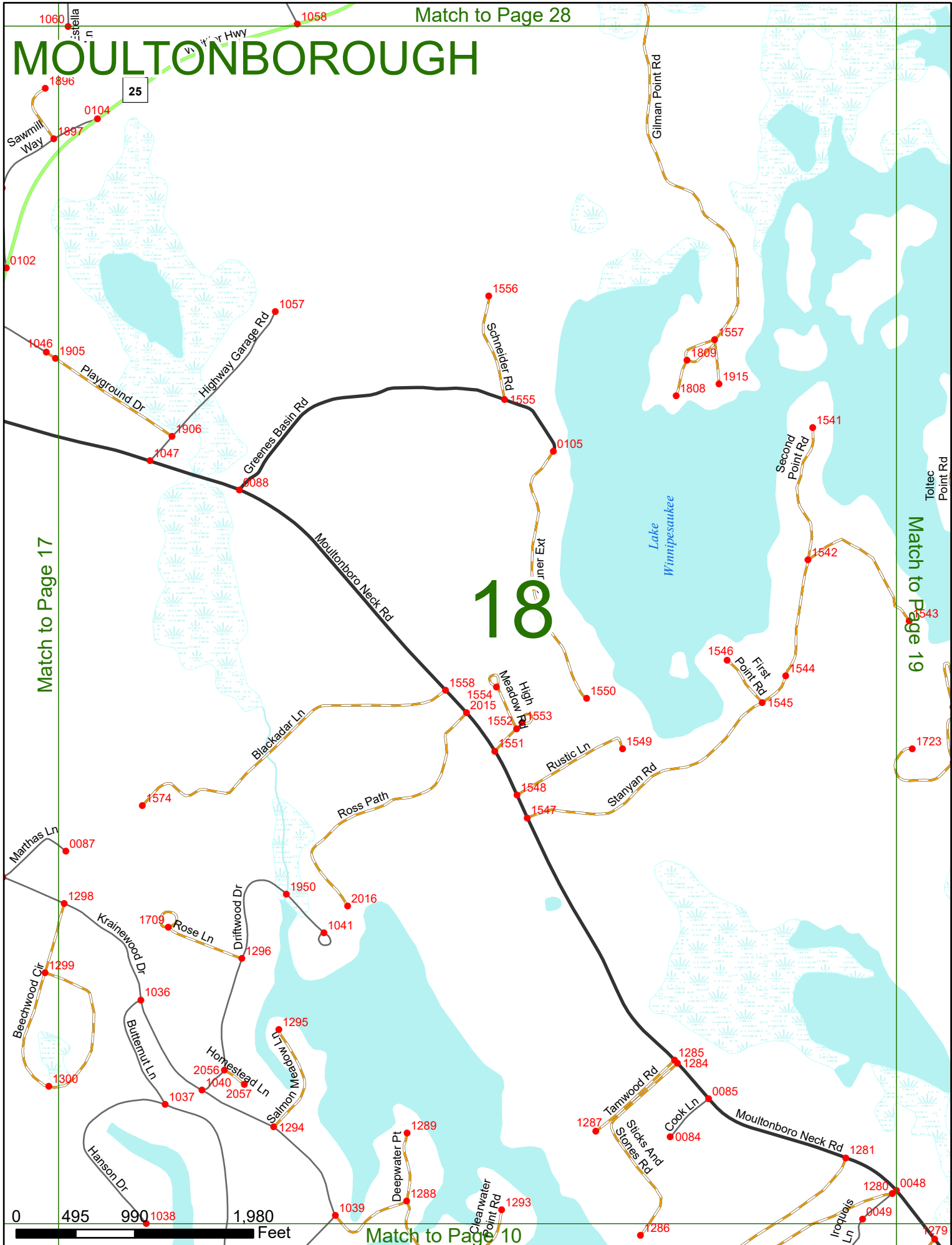
MOULTONBOROUGH

25

18

Match to Page 17

Match to Page 19

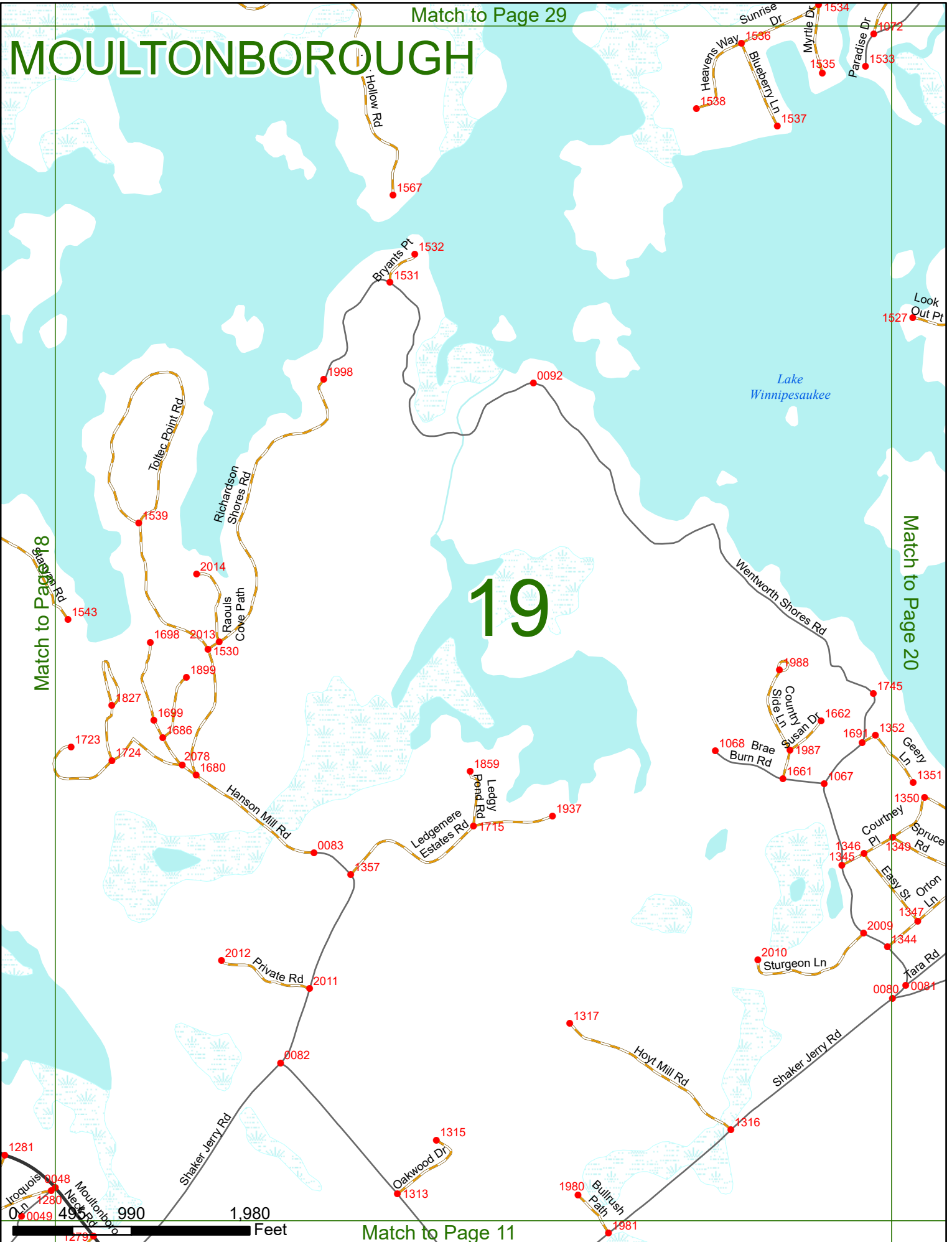


MOULTONBOROUGH

19

Match to Page 18

Match to Page 20



0 990 1,980 Feet

Match to Page 11

MOULTONBOROUGH

Match to Page 30

20

Match to Page 19

Match to Page 21



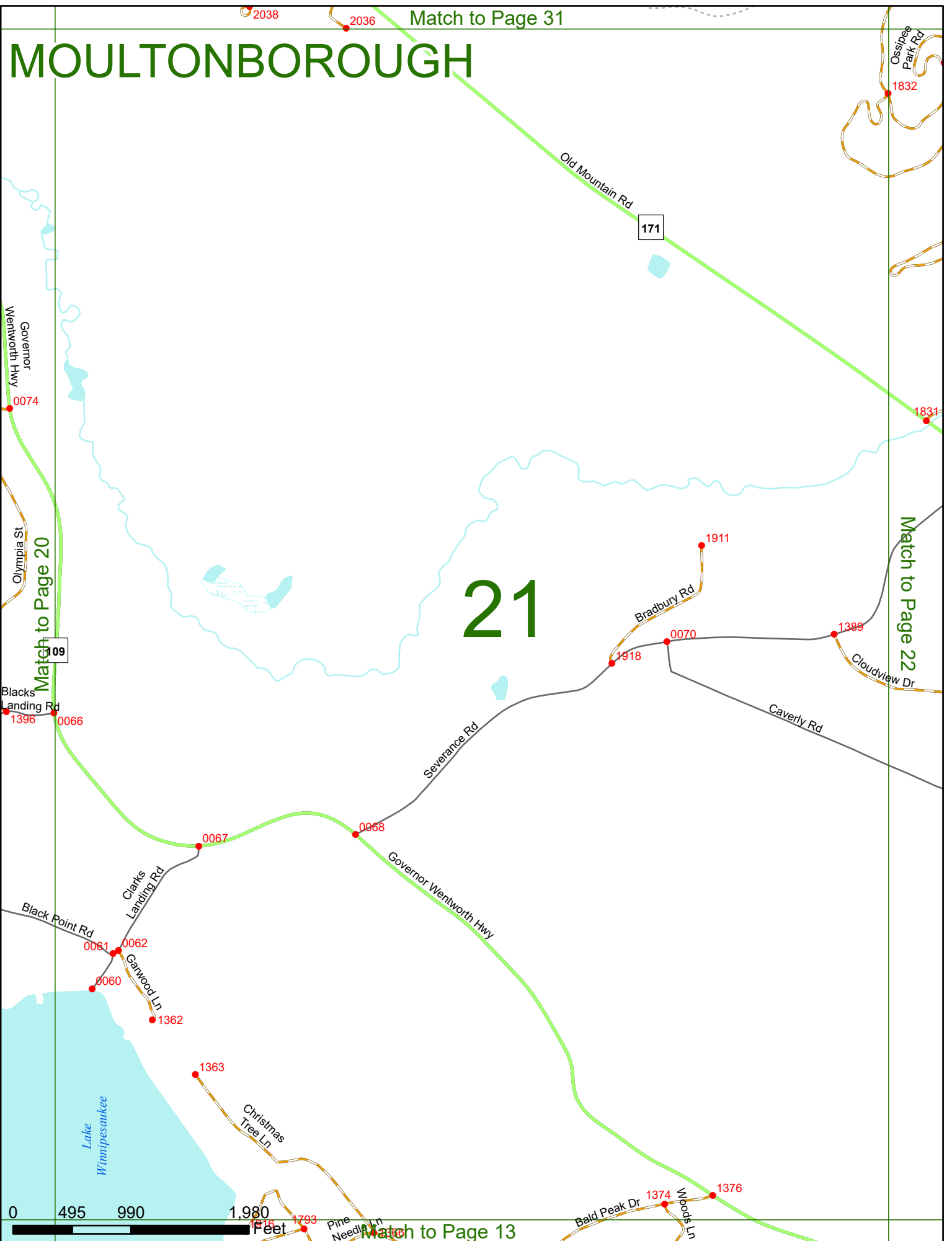
Match to Page 12

0 495 990 1,980 Feet

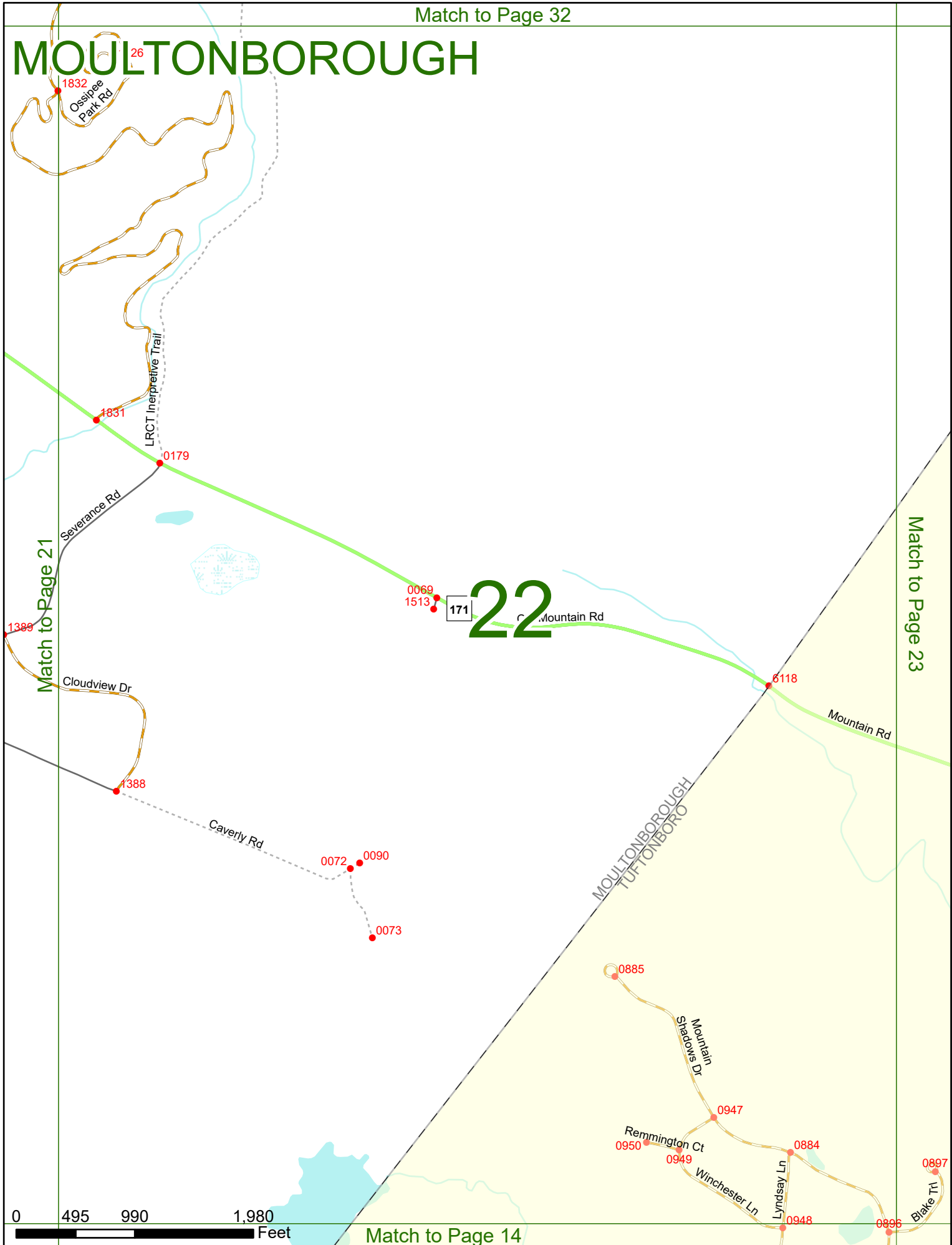
MOULTONBOROUGH

Match to Page 31

21



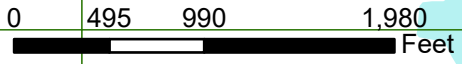
MOULTONBOROUGH



Match to Page 21

Match to Page 23

22



Match to Page 14

MOULTONBOROUGH
TUFTONBORO

1832
Ossipee
Park Rd

26

1831

0179

0069
1513

171

1389

1388

0072

0090

0073

6118

0885

0947

0950

0949

0884

0948

0896

0897

Match to Page 33

MOULTONBOROUGH

MOULTONBOROUGH
TUFTONBORO

23

Match to Page 22

Match to Page 0

0213
0212


0826

171

Mountain Rd

Sodom Rd

0897



Match to Page 0

Mountain Shadows
0896

0896

0897

0898

0899

0900

0901

0902

0903

0904

0905

0906

0907

0908

0909

0910

0911

0912

0913

0914

0915

0916

0917

0918

0919

0920

0921

0922

0923

0924

0925

0926

0927

0928

0929

0930

0931

0932

0933

0934

0935

0936

0937

0938

0939

0940

0941

0942

0943

0944

0945

0946

0947

0948

0949

0950

0951

0952

0953

0954

0955

0956

0957

0958

0959

0960

0961

0962

0963

0964

0965

0966

0967

0968

0969

0970

0971

0972

0973

0974

0975

0976

0977

0978

0979

0980

0981

0982

0983

0984

0985

0986

0987

0988

0989

0990

0991

0992

0993

0994

0995

0996

0997

0998

0999

1000

1001

1002

1003

1004

1005

1006

1007

1008

1009

1010

1011

1012

1013

1014

1015

1016

1017

1018

1019

1020

1021

1022

1023

1024

1025

1026

1027

1028

1029

1030

1031

1032

1033

1034

1035

1036

1037

1038

1039

1040

1041

1042

1043

1044

1045

1046

1047

1048

1049

1050

1051

1052

1053

1054

1055

1056

1057

1058

1059

1060

1061

1062

1063

1064

1065

1066

1067

1068

1069

1070

1071

1072

1073

1074

1075

1076

1077

1078

1079

1080

1081

1082

1083

1084

1085

1086

1087

1088

1089

1090

1091

1092

1093

1094

1095

1096

1097

1098

1099

1100

1101

1102

1103

1104

1105

1106

1107

1108

1109

1110

1111

1112

1113

1114

1115

1116

1117

1118

1119

1120

1121

1122

1123

1124

1125

1126

1127

1128

1129

1130

1131

1132

1133

1134

1135

1136

1137

1138

1139

1140

1141

1142

1143

1144

1145

1146

1147

1148

1149

1150

1151

1152

1153

1154

1155

1156

1157

1158

1159

1160

1161

1162

1163

1164

1165

1166

1167

1168

1169

1170

1171

1172

1173

1174

1175

1176

1177

1178

1179

1180

1181

1182

1183

1184

1185

1186

1187

1188

1189

1190

1191

1192

1193

1194

1195

1196

1197

Match to Page 35

MOULTONBOROUGH

Squam Lake

MOULTONBOROUGH
CENTER HARBOR

CENTER HARBOR
HOLDERNESS

24

1630 High Haith Rd

Mosswood Rd 8929
0251 1783

Match to Page 25

0061

Owl's Head Rd
0058

0074

Mead Farm Rd

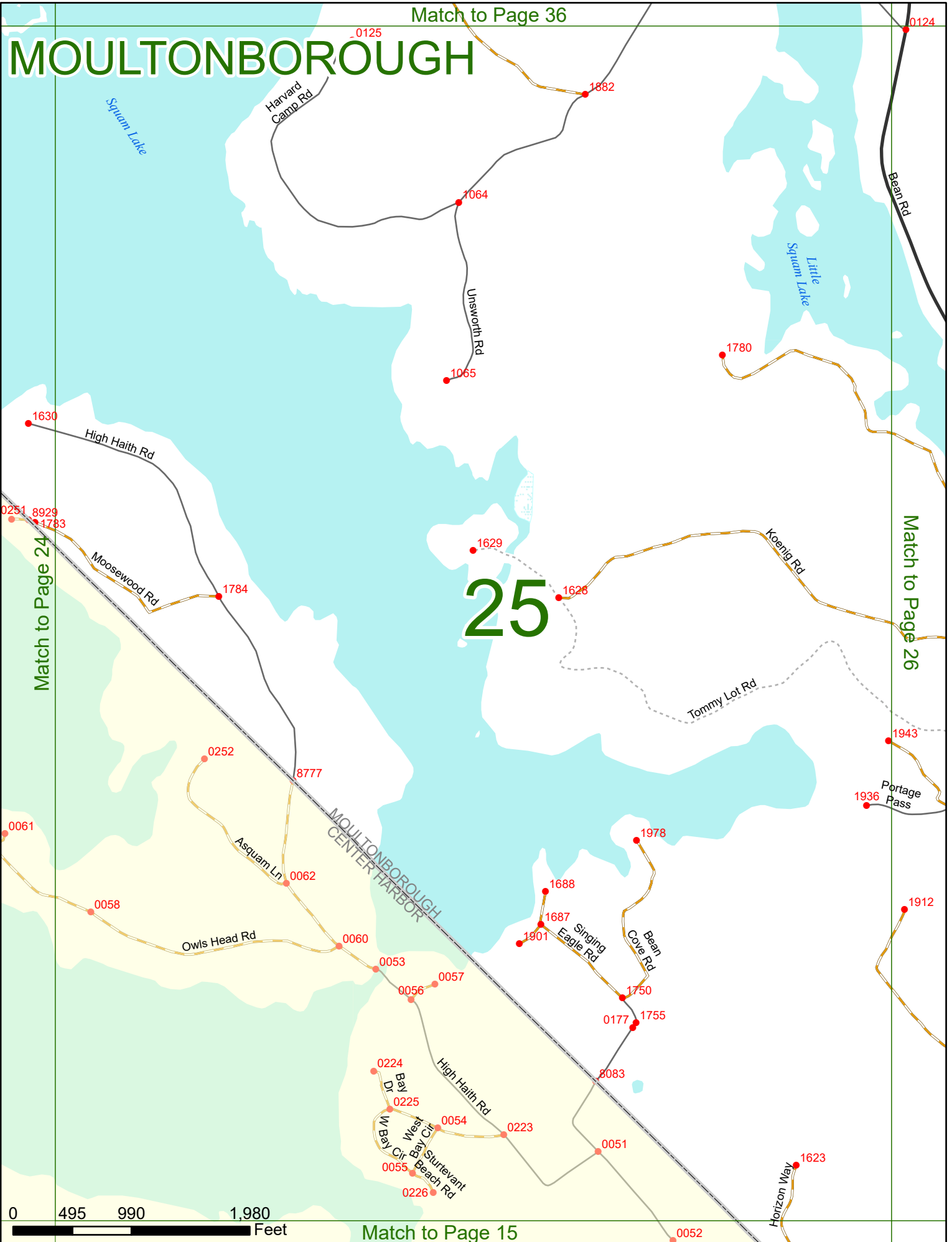
0075
0077 0076
Center Harbor
Neck Rd

Match to Page 0

0 495 990 1,980 Feet

Match to Page 0

MOULTONBOROUGH



Match to Page 24

Match to Page 26

25

0 495 990 1,980 Feet

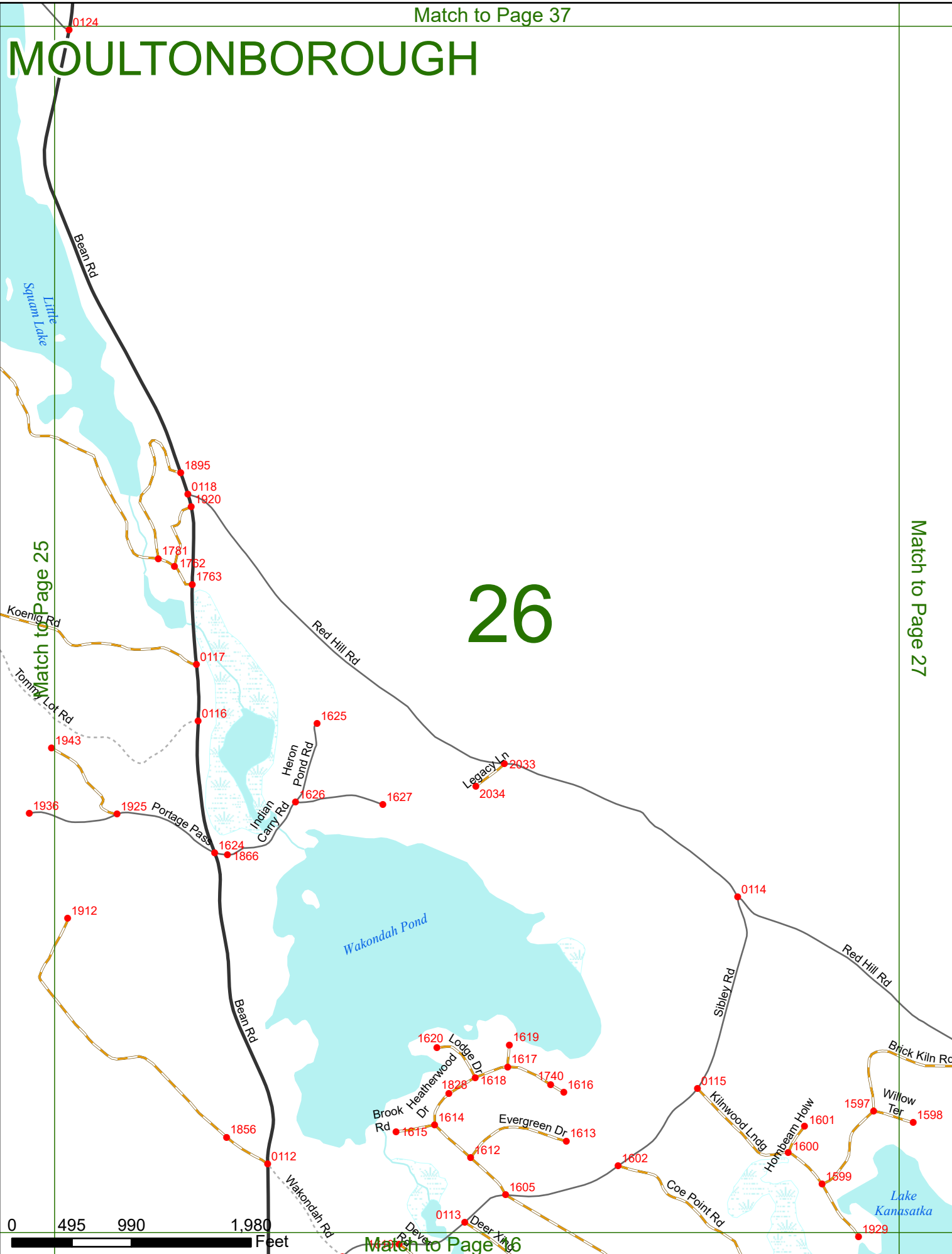
Match to Page 15

MOULTONBOROUGH

26

Match to Page 27

Match to Page 25




Match to Page 16

MOULTONBOROUGH

27

Match to Page 26

Match to Page 28



Match to Page 17

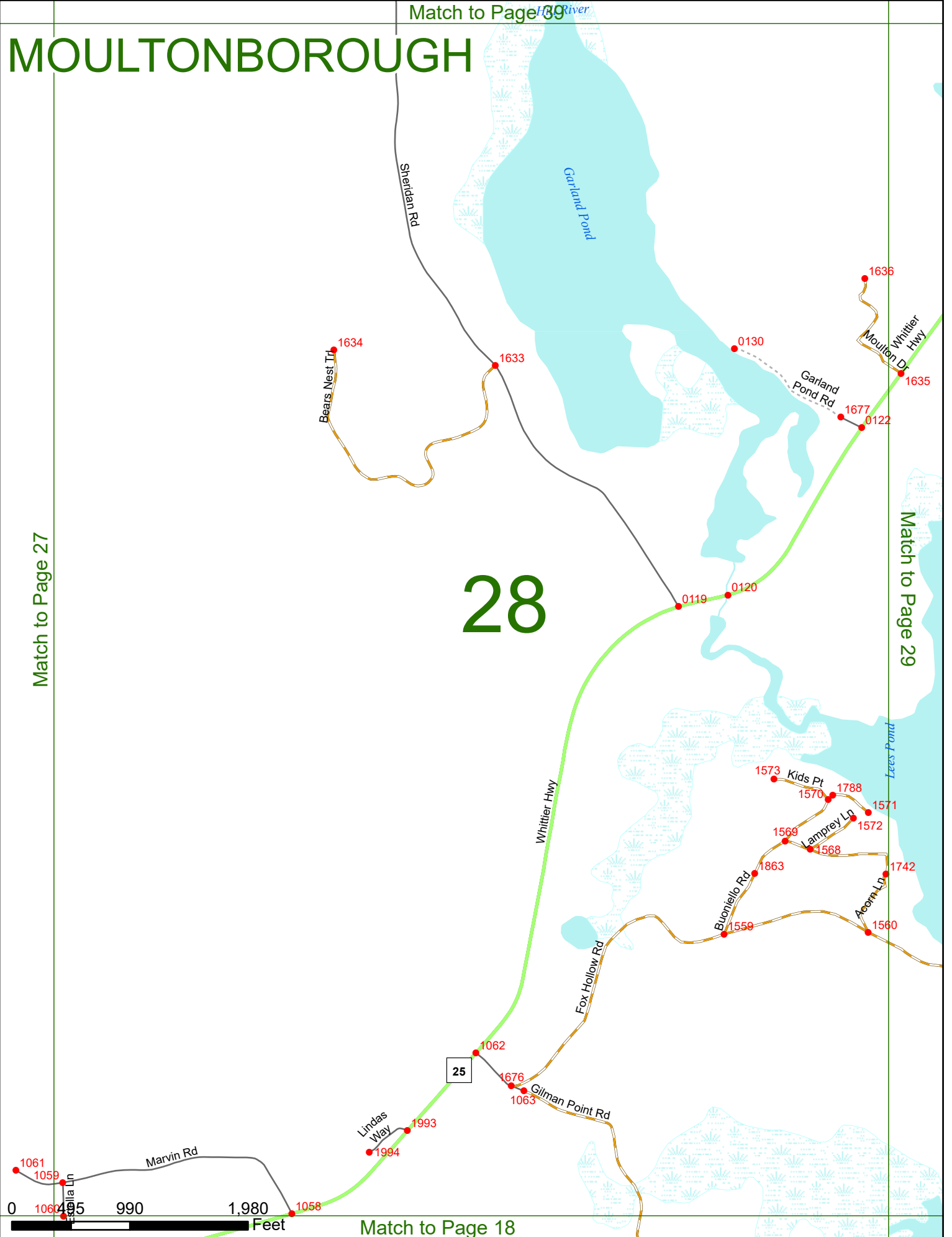
MOULTONBOROUGH

Match to Page 39

Match to Page 27

Match to Page 29

28



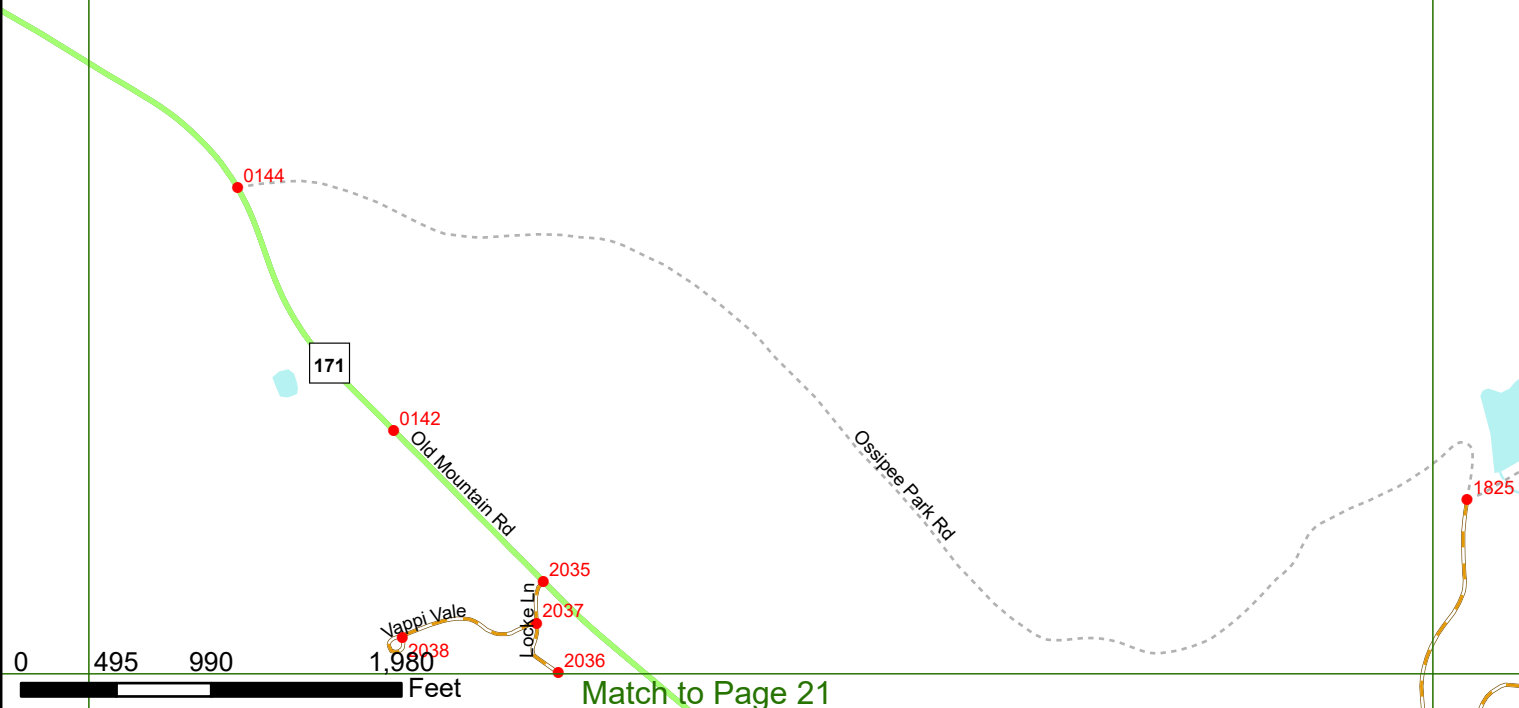
Match to Page 18

MOULTONBOROUGH

Match to Page 30

Match to Page 32

31



0 495 990 1,980 Feet

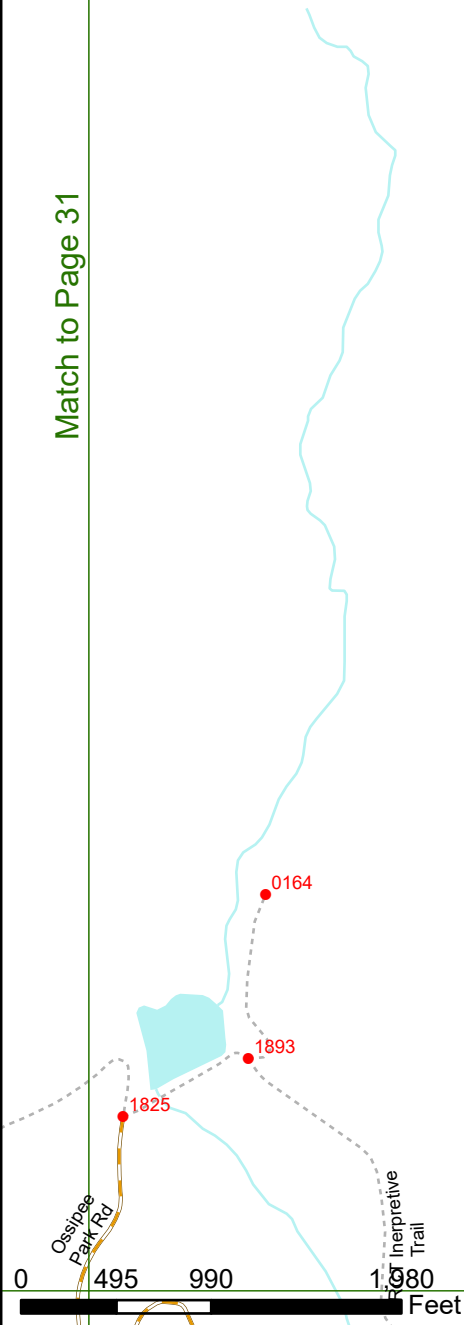
Match to Page 21

MOULTONBOROUGH

Match to Page 31

Match to Page 33

32



Match to Page 22

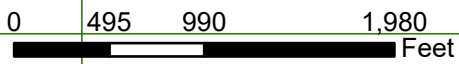
MOULTONBOROUGH

Match to Page 32

Match to Page 34

33

MOULTONBOROUGH
TUFTONBORO



Match to Page 23



MOULTONBOROUGH

MOULTONBOROUGH
TUFTONBORO

Match to Page 33

34

Match to Page 0

MOULTONBOROUGH

Match to Page 0

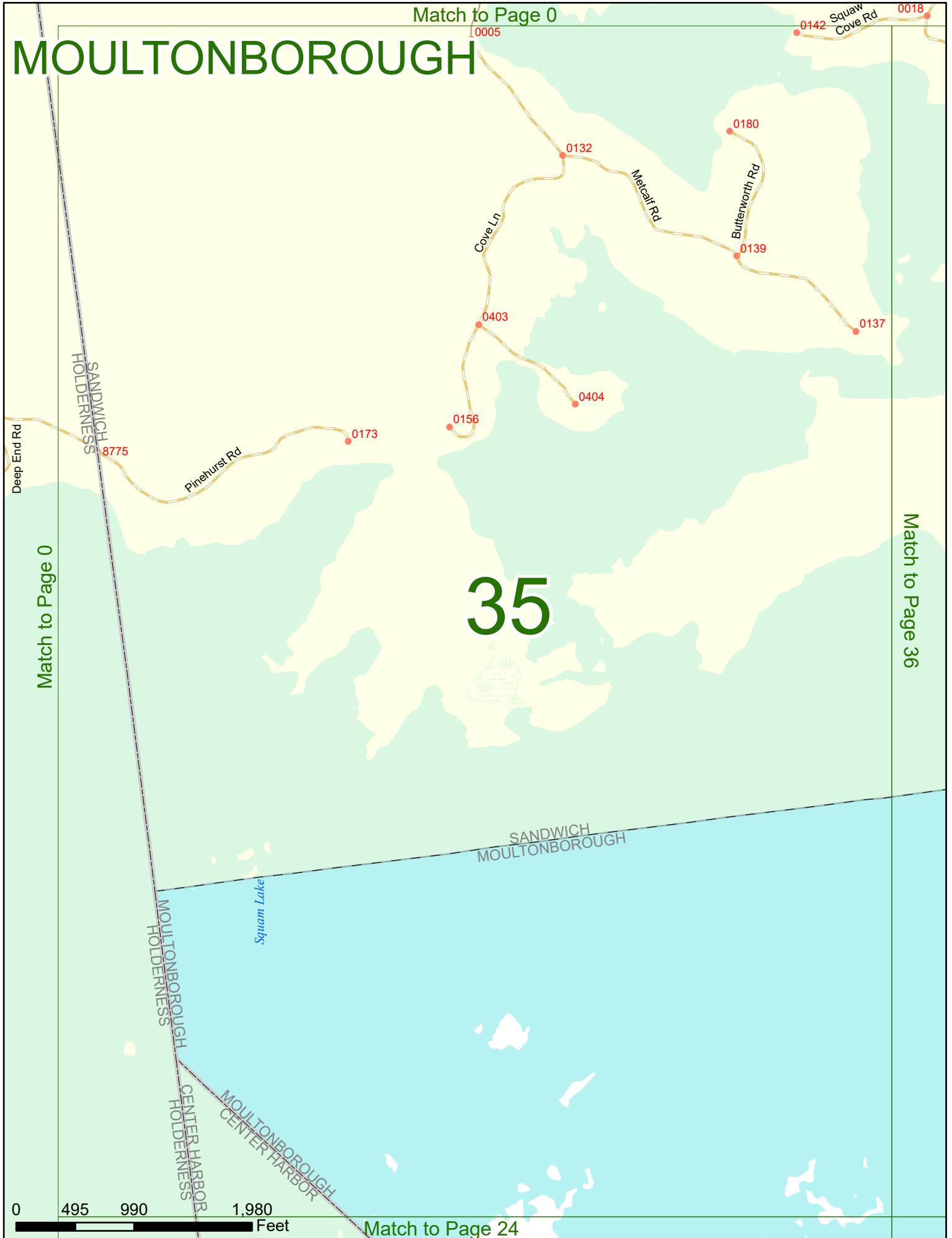
Match to Page 0

Match to Page 36

35

0 495 990 1,980 Feet

Match to Page 24



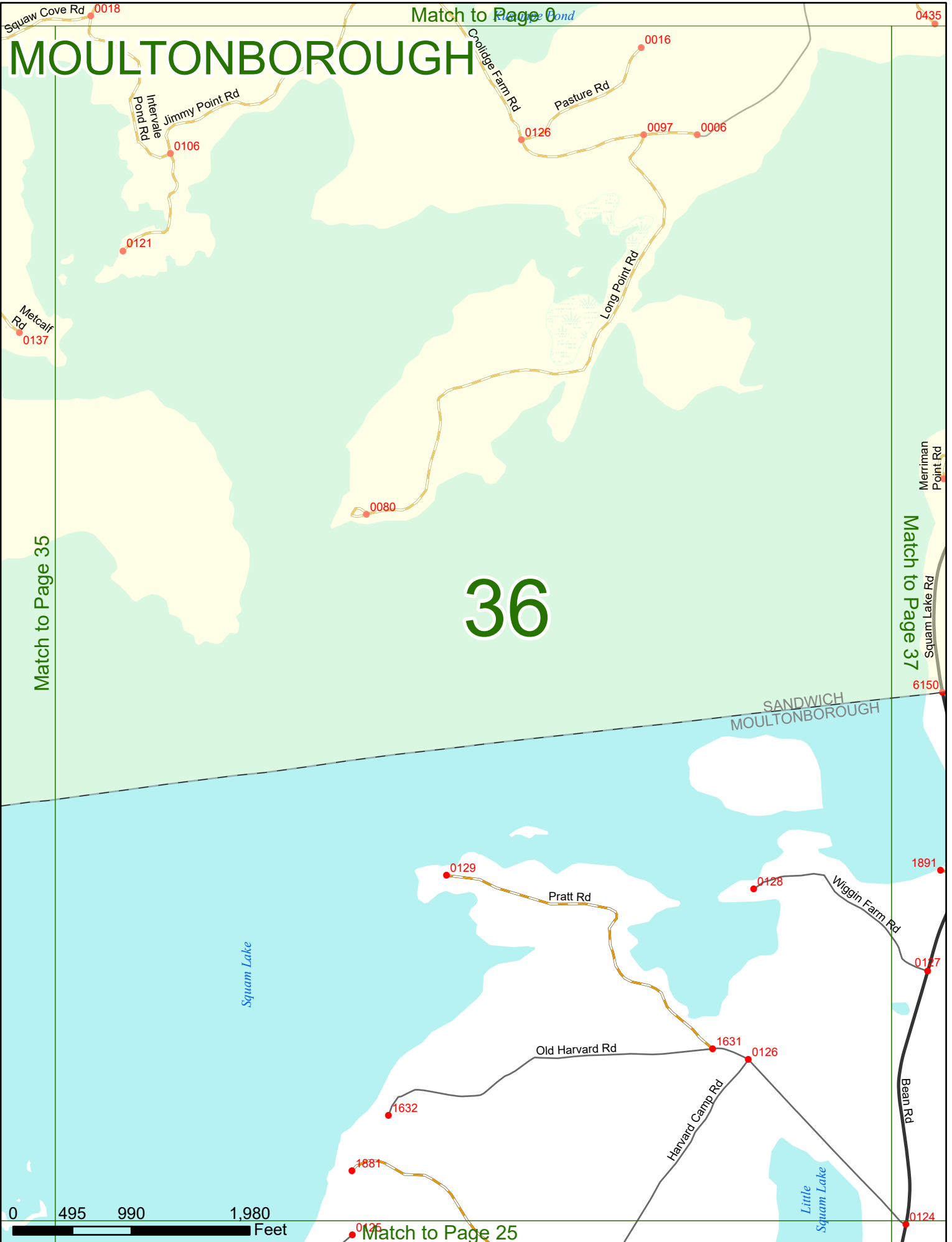
MOULTONBOROUGH

Match to Page 0

36

Match to Page 35

Match to Page 37



MOULTONBOROUGH

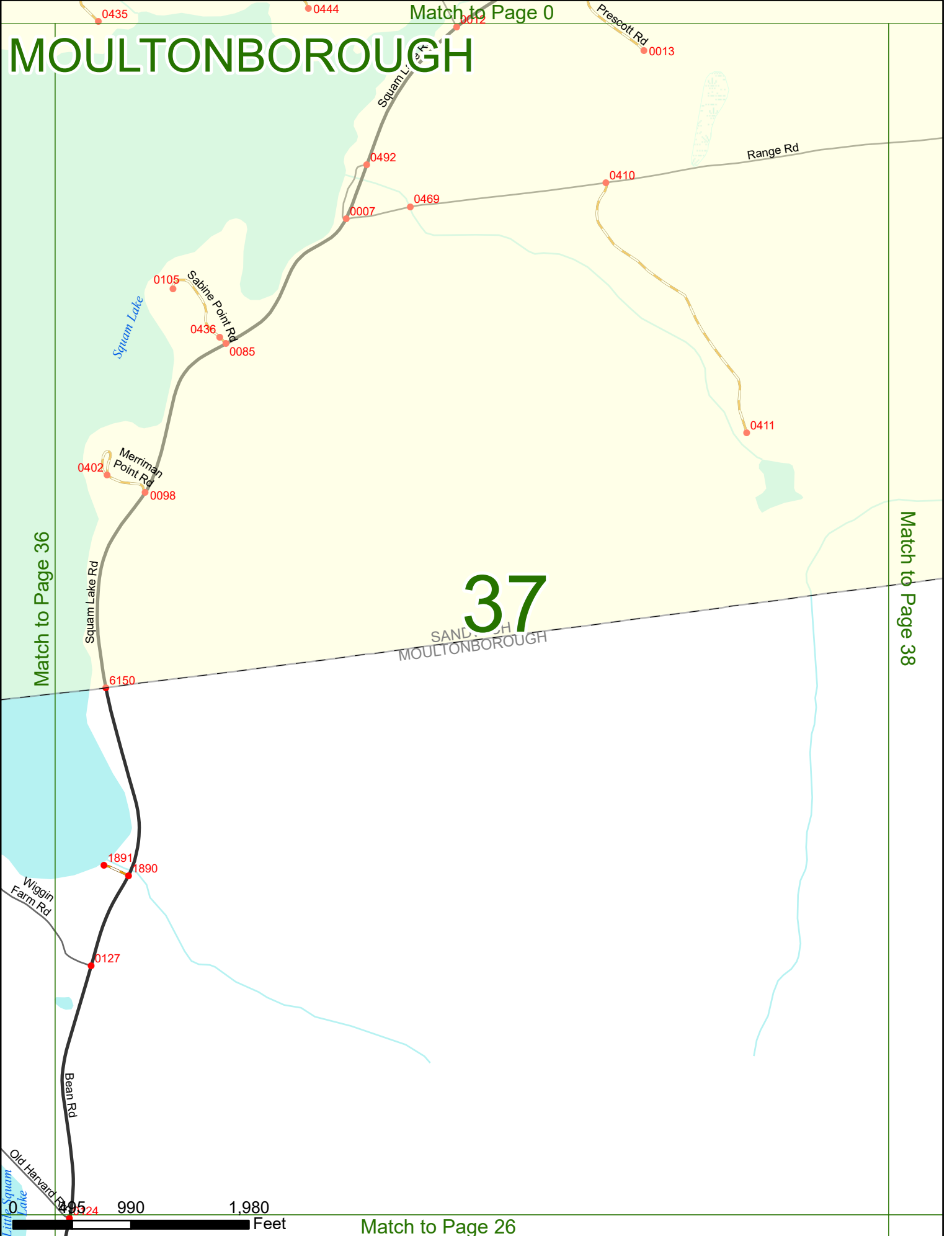
Match to Page 0

37

SANDS
MOULTONBOROUGH

Match to Page 36

Match to Page 38



Match to Page 26

Match to Page 0

MOULTONBOROUGH

Sal Rock Rd

0010

0462

Range Rd

Schoolhouse Rd

0019

6151

SANDWICH
MOULTONBOROUGH

38

Sheridan Rd

Match to Page 39

Jones Rd
0174

Match to Page 37

0 495 990 1,980 Feet

Match to Page 27

MOULTONBOROUGH

Match to Page 0

Match to Page 38

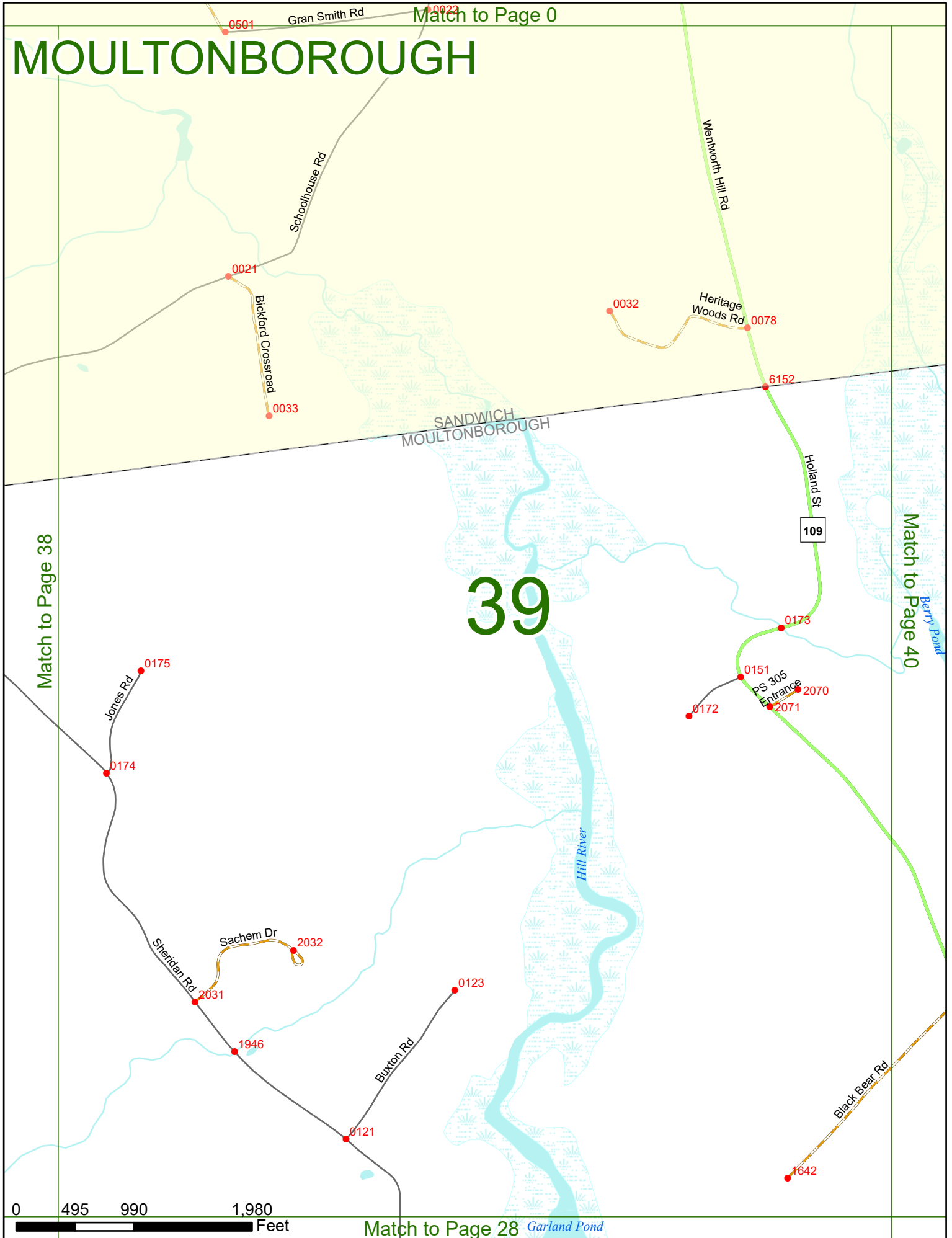
Match to Page 40

SANDWICH
MOULTONBOROUGH

39

0 495 990 1,980 Feet

Match to Page 28 *Garland Pond*



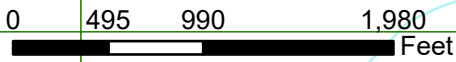
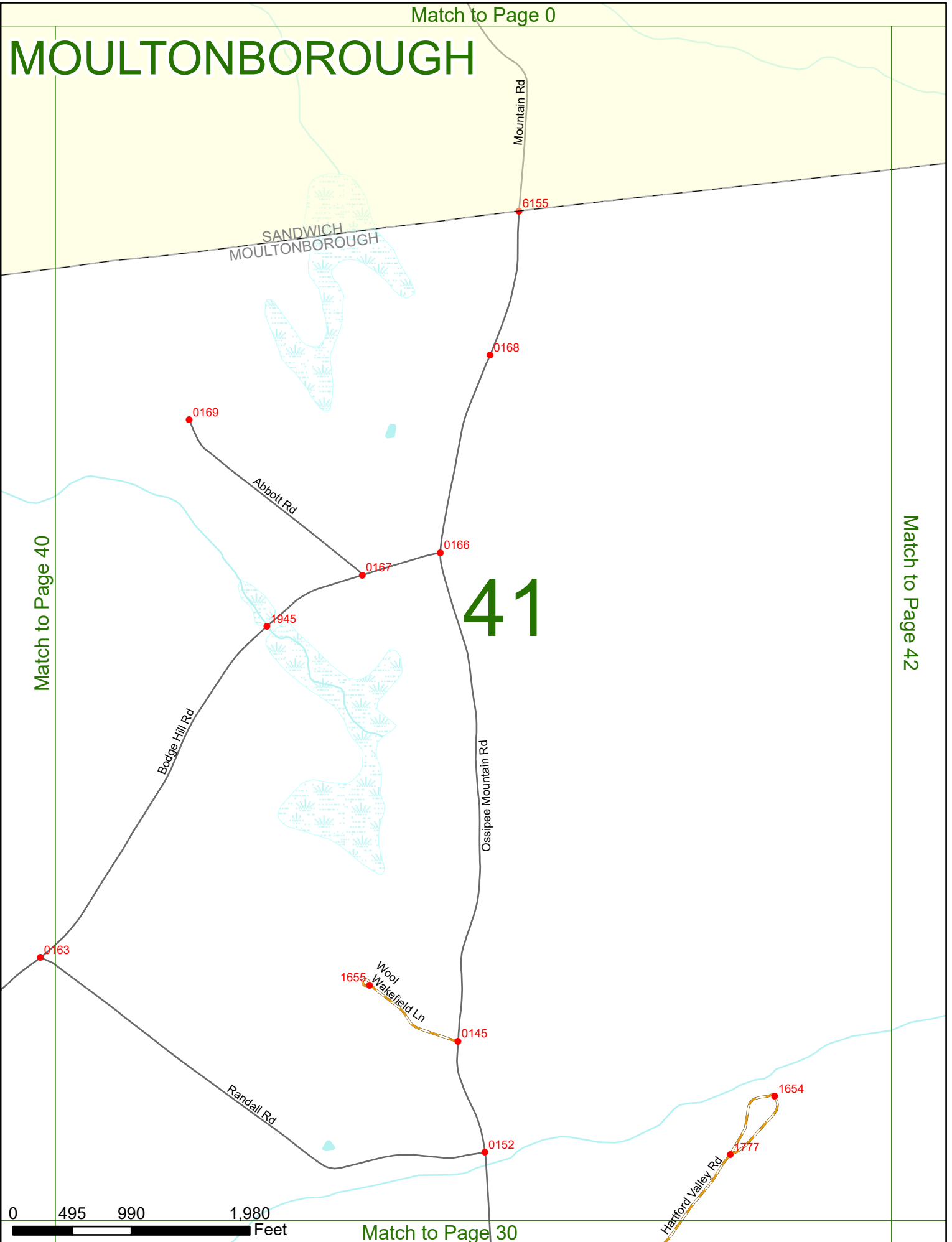
MOULTONBOROUGH

SANDWICH
MOULTONBOROUGH

41

Match to Page 40

Match to Page 42



MOULTONBOROUGH

TAMWORTH
SANDWICH

SANDWICH
MOULTONBOROUGH

TAMWORTH
MOULTONBOROUGH

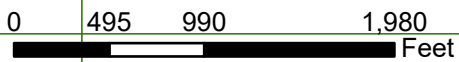
6365

1815

42

Match to Page 41

Match to Page 43



MOULTONBOROUGH

TAMWORTH
MOULTONBOROUGH

Match to Page 42

Match to Page 44

43

MOULTONBOROUGH

TAMWORTH
OSSIPPEE

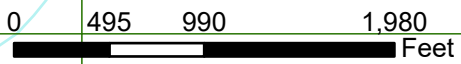
TAMWORTH
MOULTONBOROUGH

OSSIPEE
MOULTONBOROUGH

44

Match to Page 43

Match to Page 45



Match to Page 33

MOULTONBOROUGH

