



Maps and data sets are not guaranteed to be free from errors and omissions. Data is in a constant state of update and correction by various groups and agencies. Information displayed on this map is the best available at the time of publication.

2025 Nodal Reference Bookmap

LEGEND



NHDOT will accept crash locations based on the State of NH Uniform Police Traffic Accident Report.

Crash occurred on:

Option 1 Street Address
 123 Main Street

Option 2 Route No and/or Distance from NESW Intesecting Road, Bridge,
 Street name Intersecting Street Town/County line
 Main Street 500 E Oak Street

Option 3 First Node Distance from First Node Second Node
 515 212 632

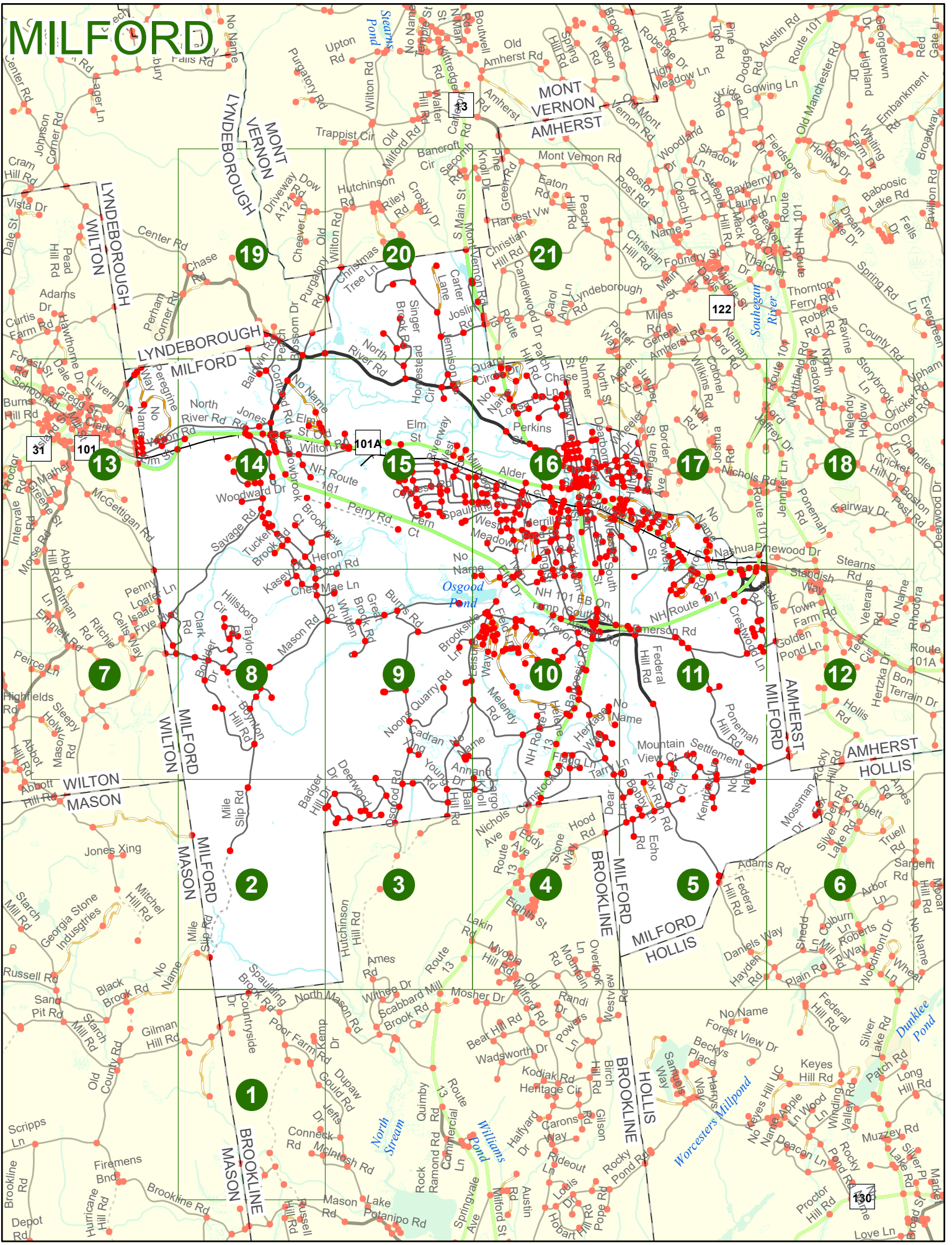
Option 4 Route No and/or Mile Marker on Interstate Only NESW Mile (Marker)
 Street name
 189S 700 feet S 36.8

Option 3 – Example

Street Name Loudon Road
First Node 803
Distance from First Node 318 Ft
Second Node 813



MILFORD



MILFORD

Match to Page 2

MILFORD
BROOKLINE

North Mason Rd

Spaulding
Brook Rd

0128

0123

0494

6158

Countryside Dr
0495

Gilman Hill Rd

0123

1105

1106

0489

0488

New Kenton Dr
Kemp Dr

0122

Poor Farm Rd

Barber
Way

0513

0514

0486
0487

Unpaw Gould Rd

0386

Match to Page 0

Match to Page 0

1

BROOKLINE
MASON

Ben Farnsworth Rd

0411
Jettis Dr

Conneck Rd

0342

0339

Melrose Rd

0407

Lancy Brook Rd

0078

0409

0406

0077

Pigeon
Hill Rd

0 495 990 1,980 Feet

Match to Page 0

Mason Rd

Match to Page 8

MILFORD

Bedger Hill Dr
Timber Ridge Rd
1189
1190

Mile Slip Rd
0466

1244

Mile Slip Rd

MILFORD
MASON

Conservation
Commision Trail
6701


Match to Page 0

Match to Page 3

2

0125

6723



Match to Page 1

MILFORD

Match to Page 9

1126

1109
Badger Hill Dr
Deermod Dr
1189
1190
1189
1191
1192
Timber Ridge Rd
1108
Foxmoor Cir
1134
1132
1129
Greystone
1130

1090
Woodhawk Dr
1131
1071
0048
Young Rd
1091
Annand Dr
1125

1089
Osgood Rd
6029
6028
Ball Hill Rd

BROOKLINE
MILFORD

Match to Page 2

Match to Page 4

3

Hutchinson Hill Rd
0130

0129
Lakin Rd

0401
13

0502
Ames Rd

0 495 990 1,980 Feet

Match to Page 0

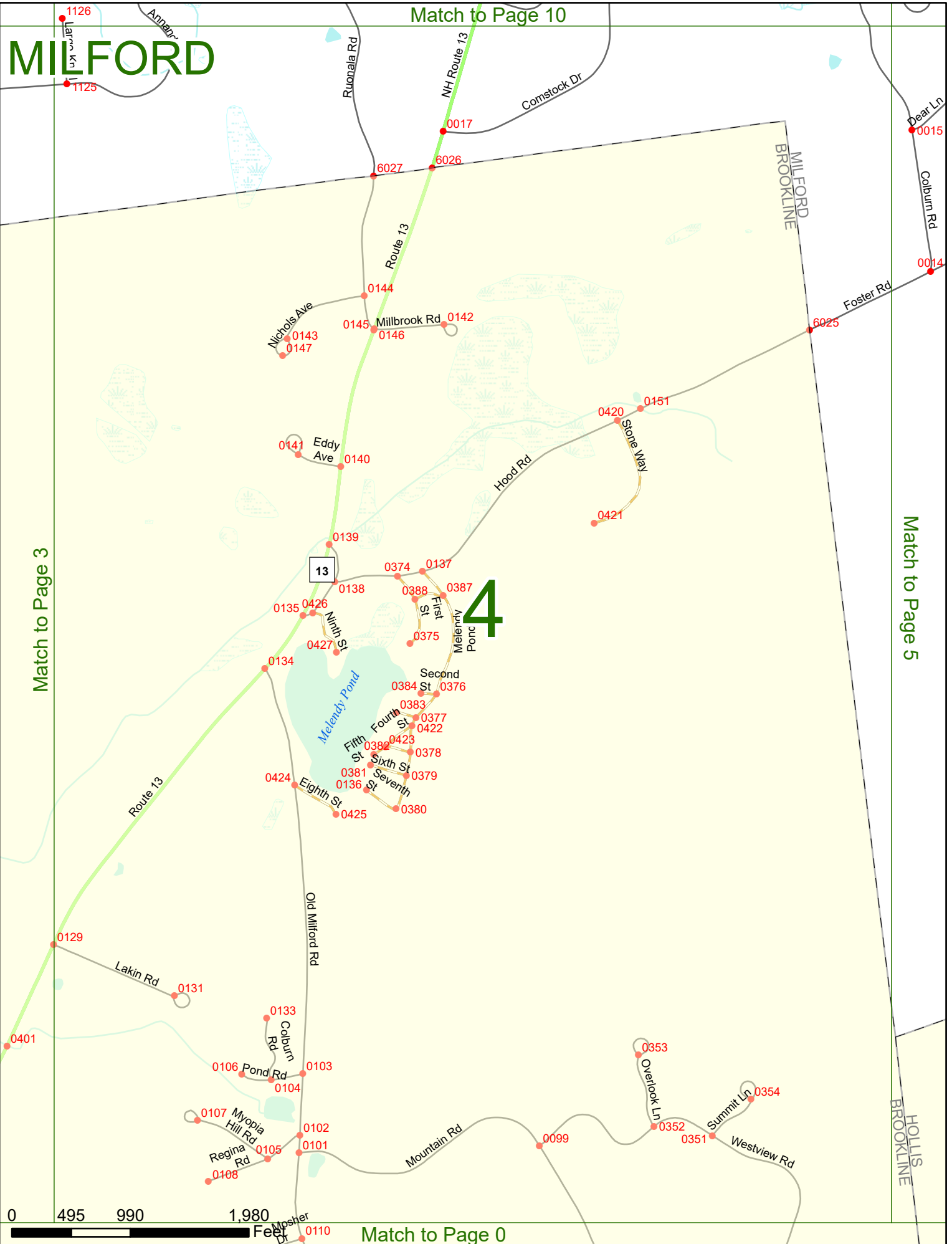
MILFORD

Match to Page 10

Match to Page 3

Match to Page 5

4



0 495 990 1,980 Feet

Match to Page 0

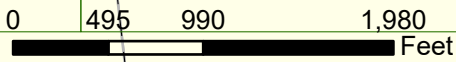
MILFORD

Match to Page 11

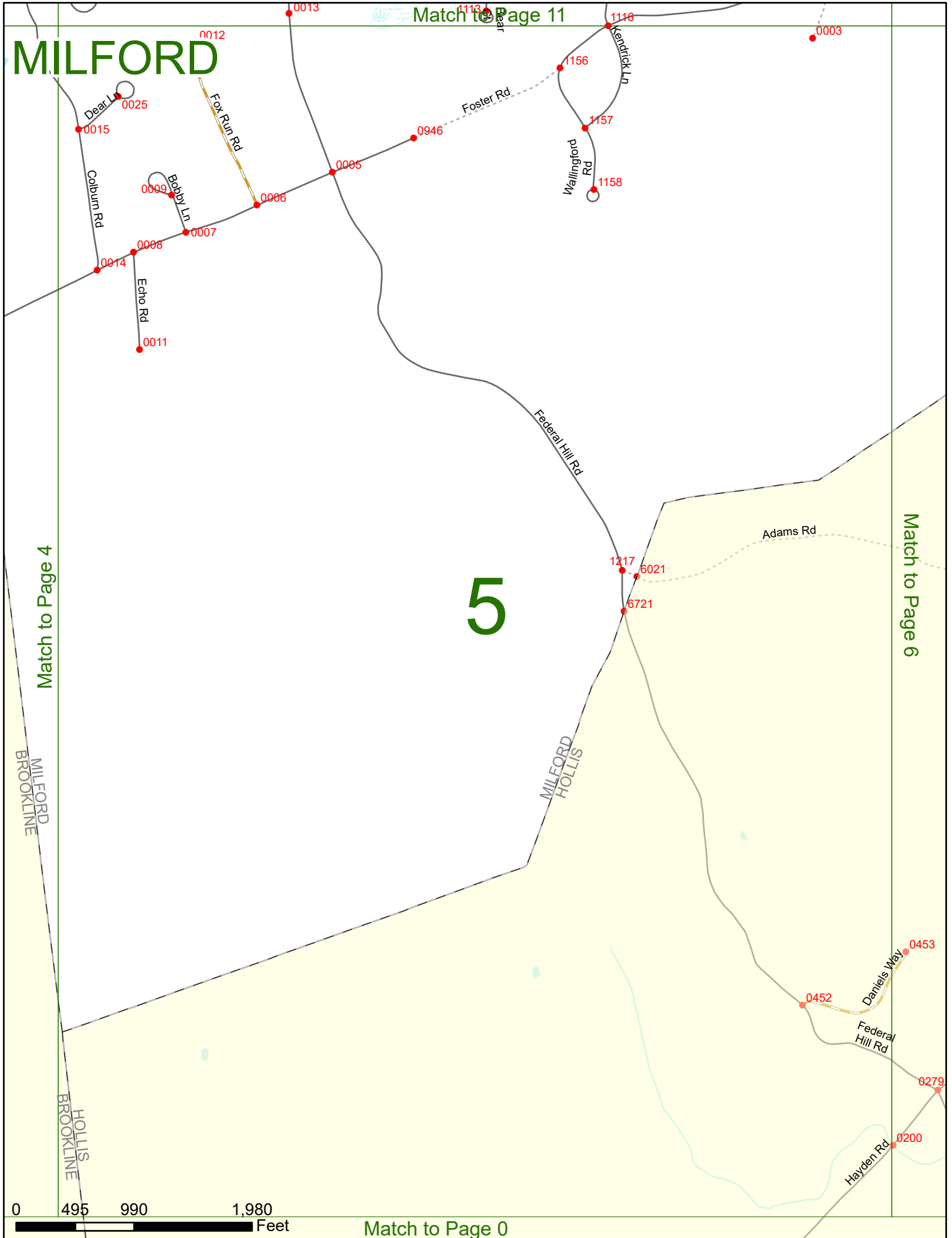
5

Match to Page 4

Match to Page 6



Match to Page 0



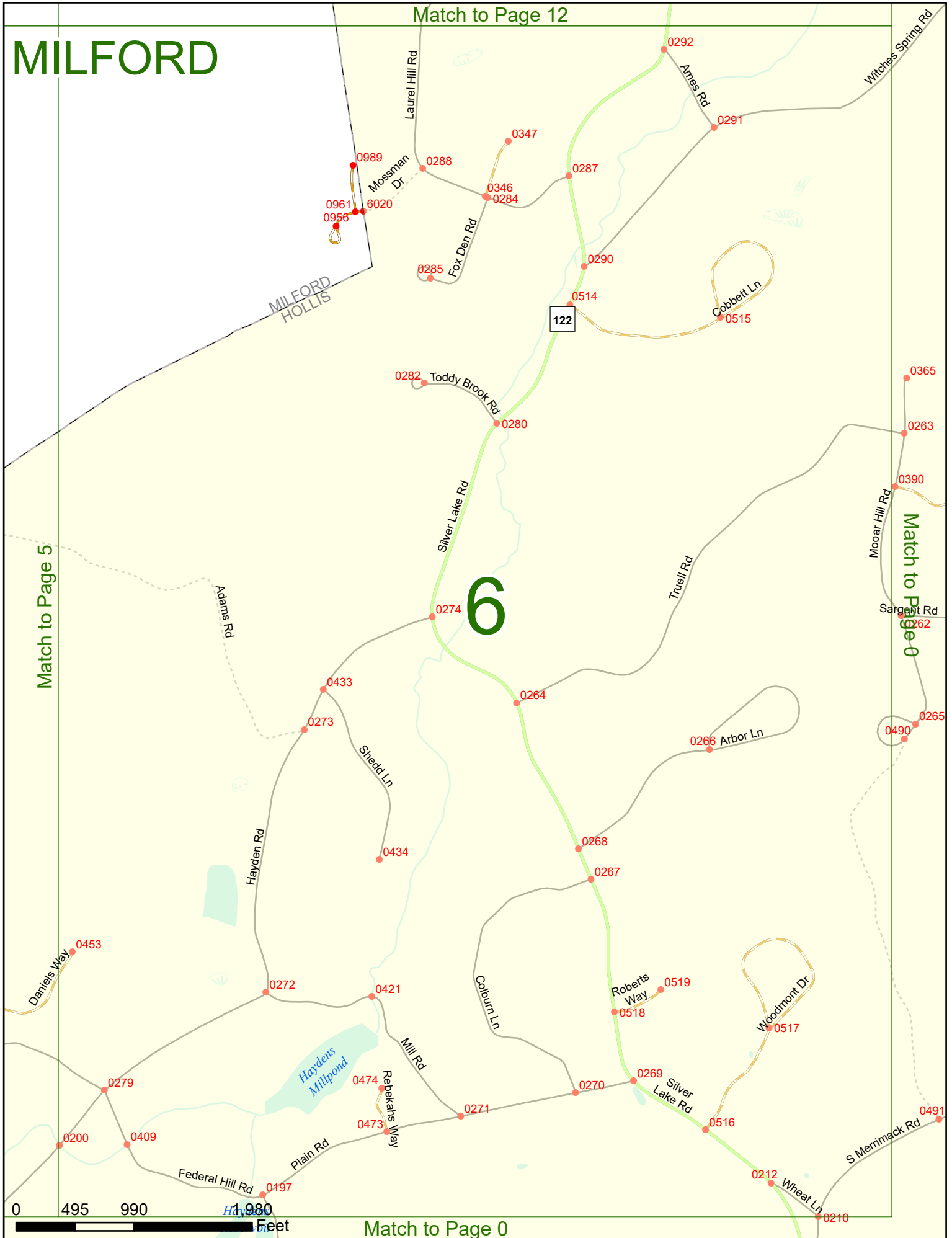
MILFORD

Match to Page 12

Match to Page 5

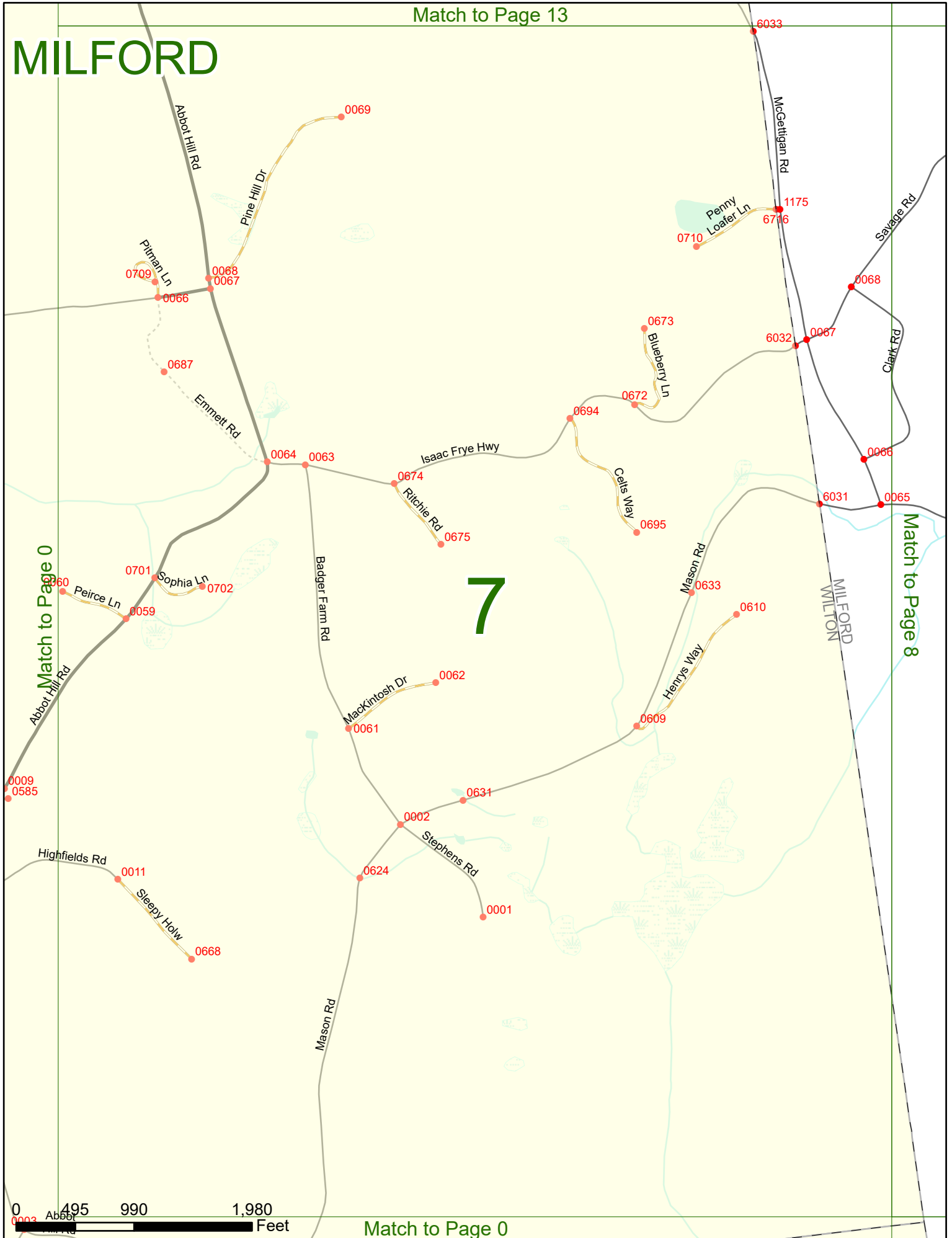
Match to Page 0

6




Match to Page 0

MILFORD

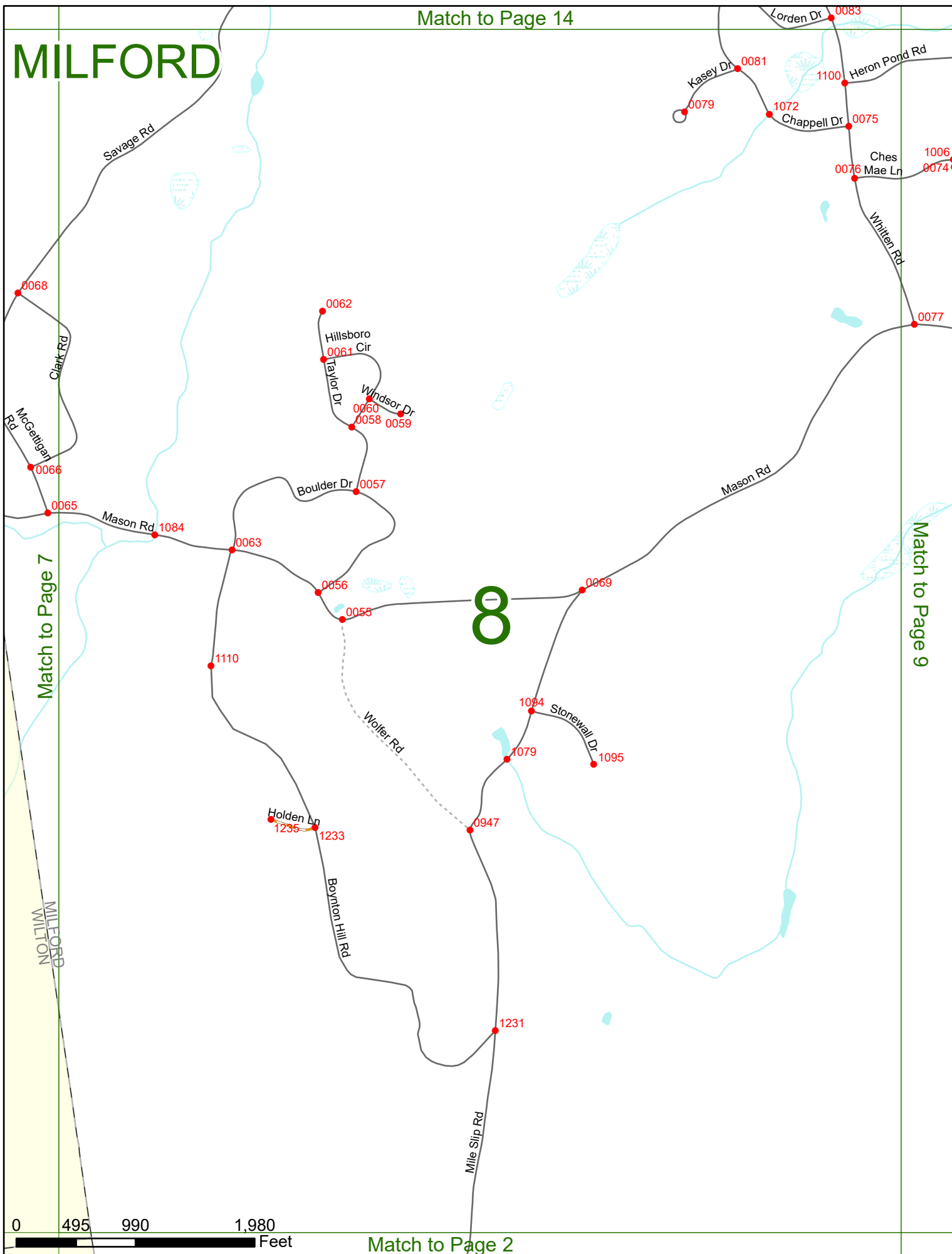


7



Match to Page 14

MILFORD



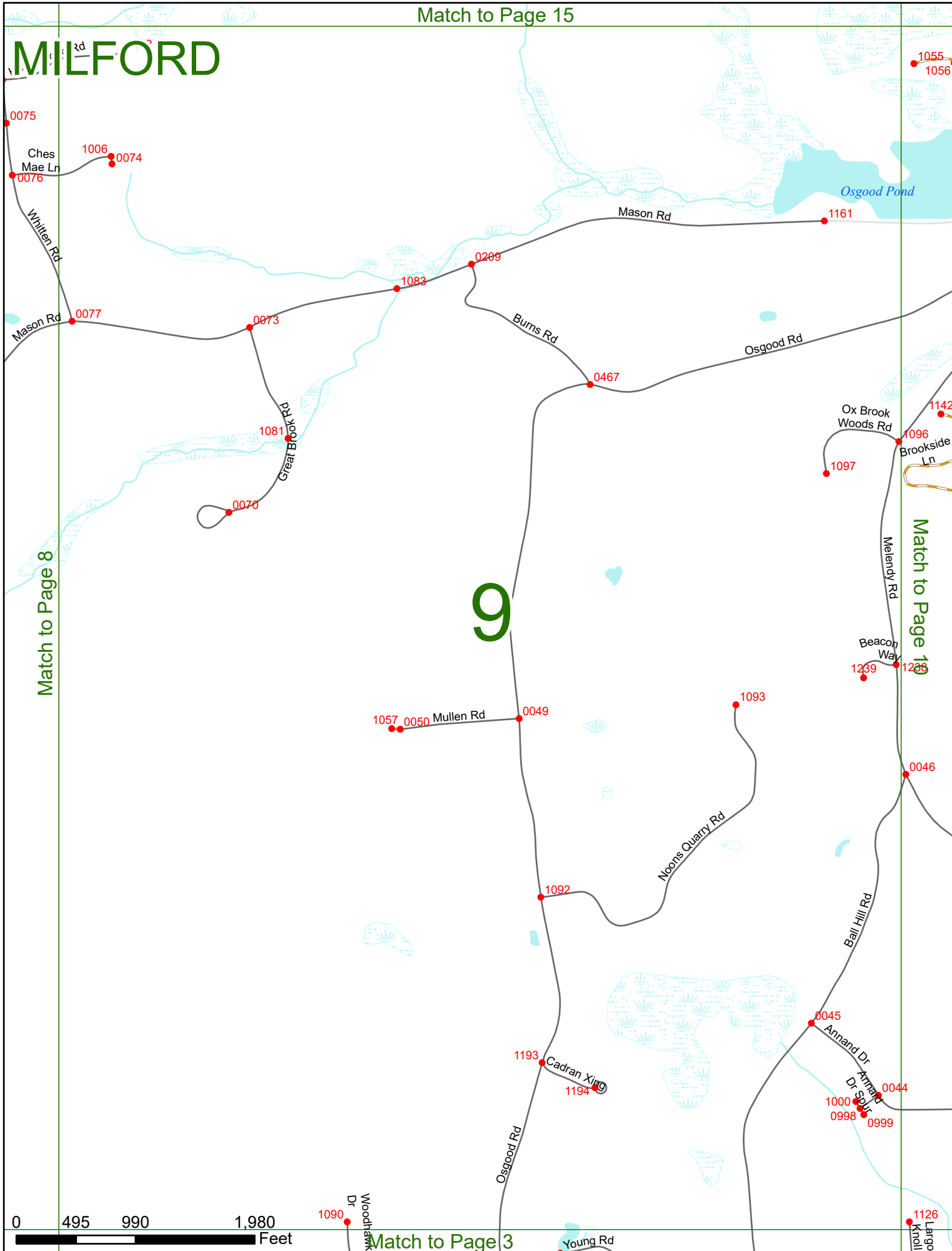
Match to Page 7

Match to Page 9



Match to Page 2

MILFORD

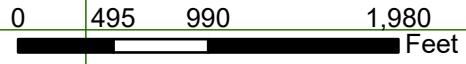


Match to Page 8

Match to Page 10

9

Match to Page 3



1090 Woodbank Dr

1126 Largo Knoll

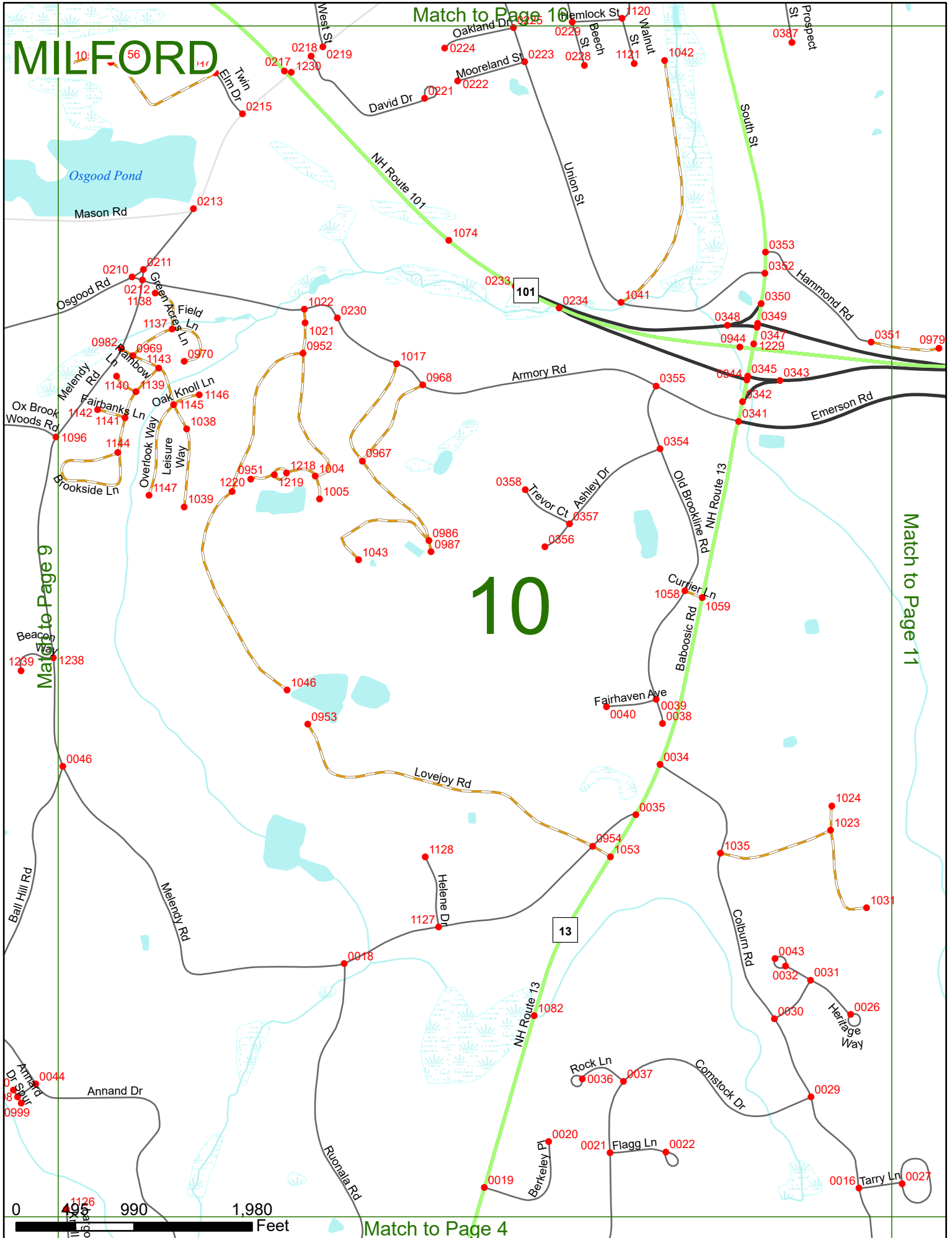
MILFORD

Match to Page 10

10

Match to Page 11

Match to Page 4



MILFORD

Match to Page 17

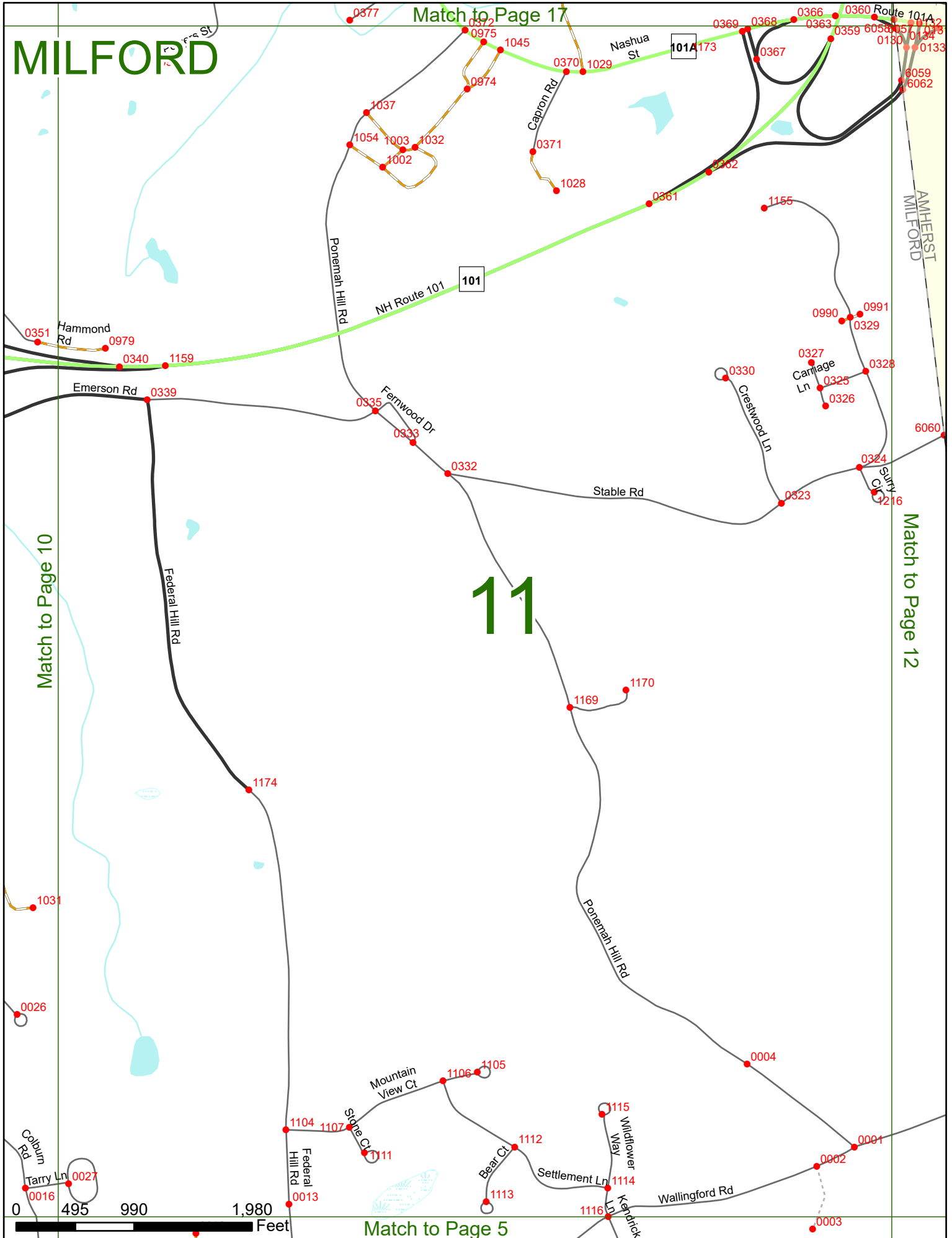
AMHERST
MILFORD

11

Match to Page 10

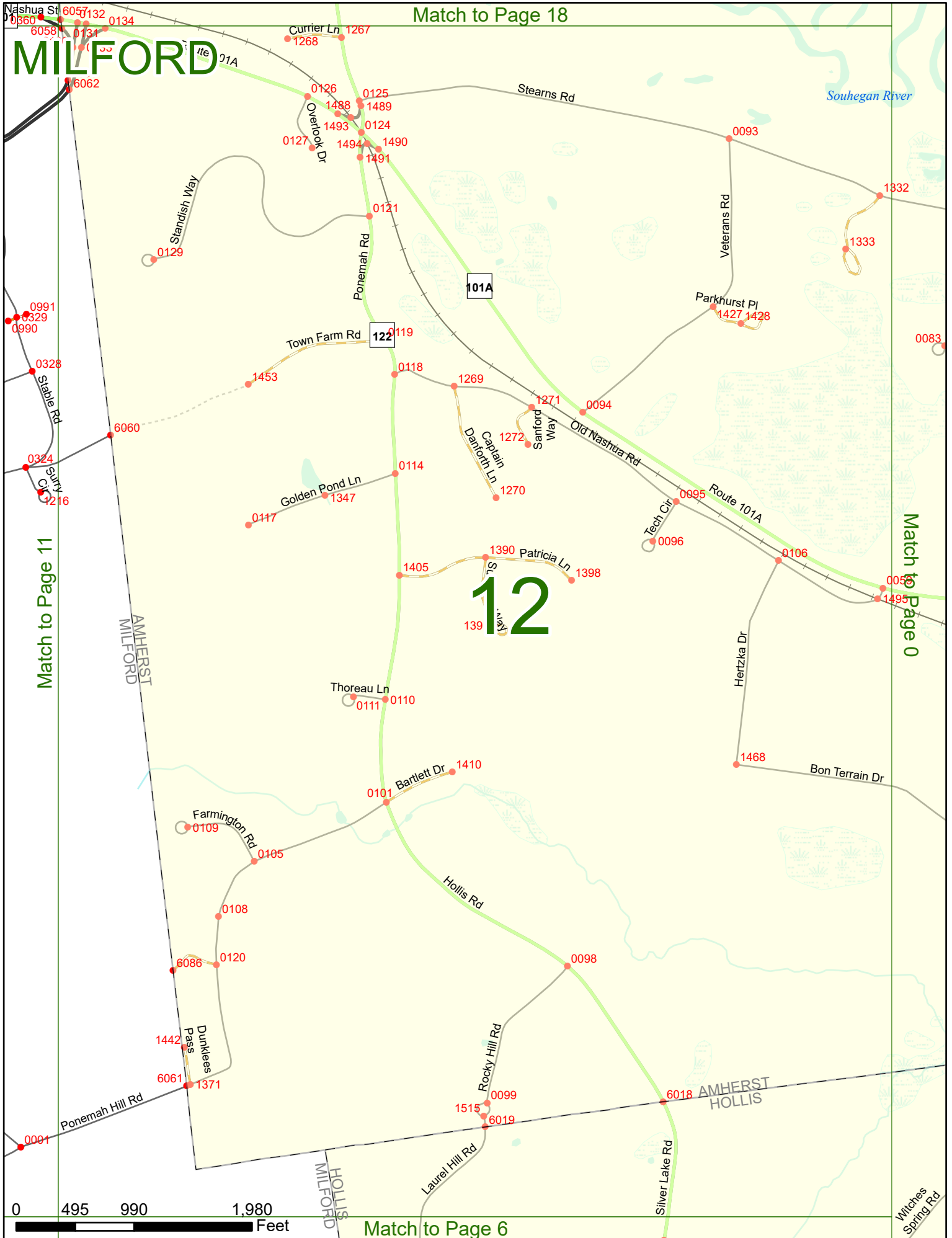
Match to Page 12

Match to Page 5



Match to Page 18

MILFORD



Match to Page 11

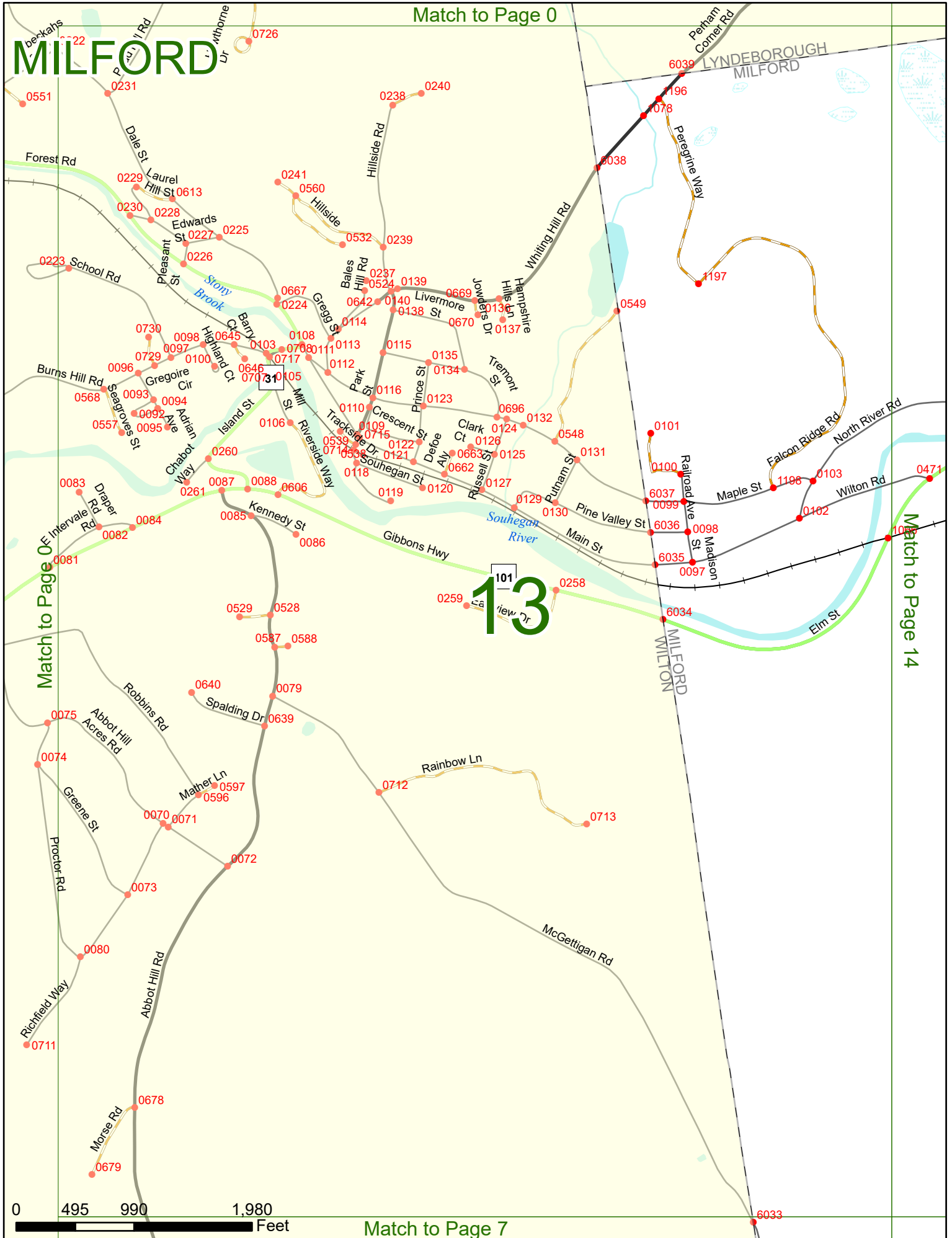
Match to Page 0



Match to Page 6

Match to Page 0

MILFORD



Match to Page 0

Match to Page 14

0 495 990 1,980 Feet

Match to Page 7

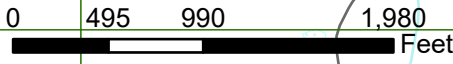
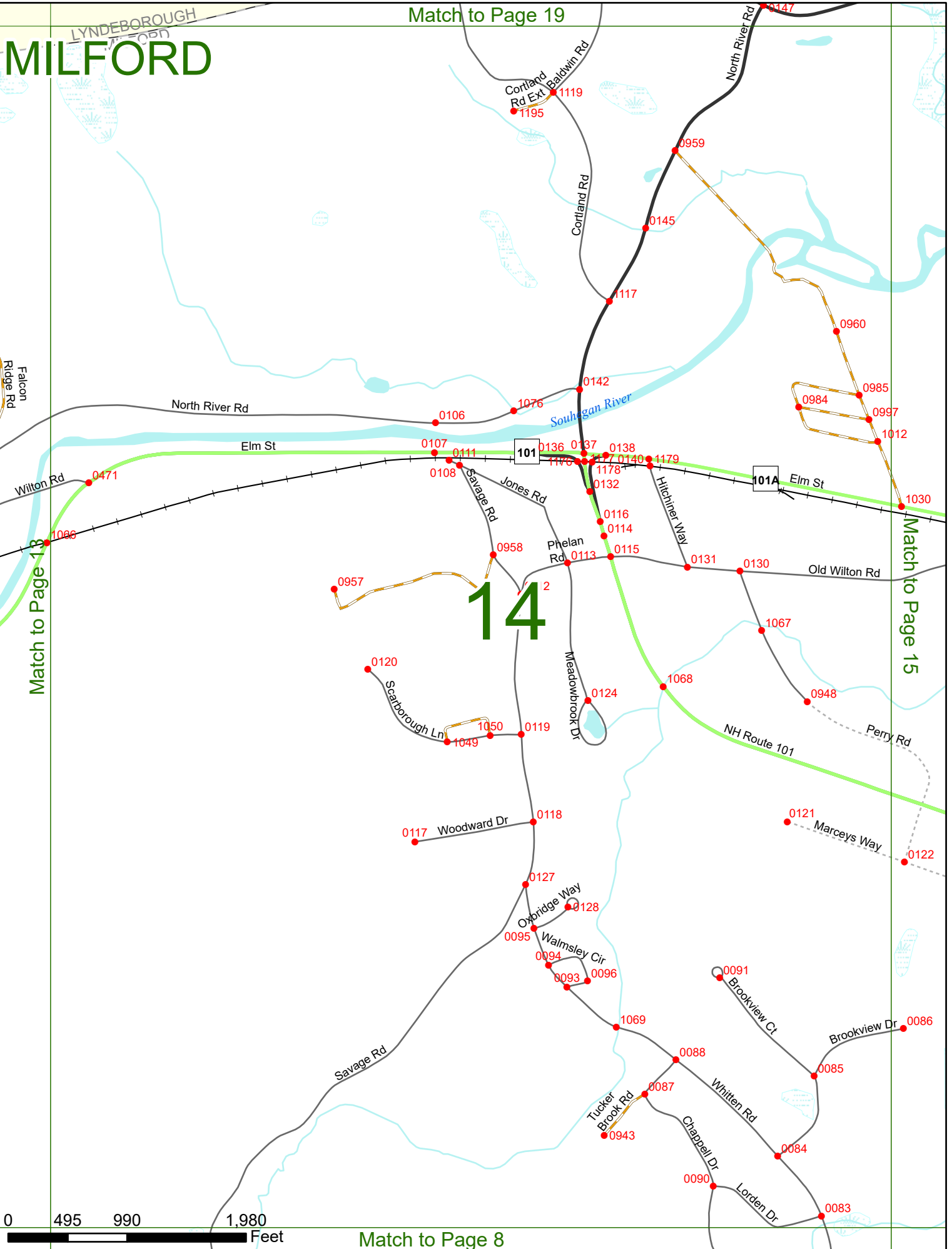
MILFORD

Match to Page 19

Match to Page 13

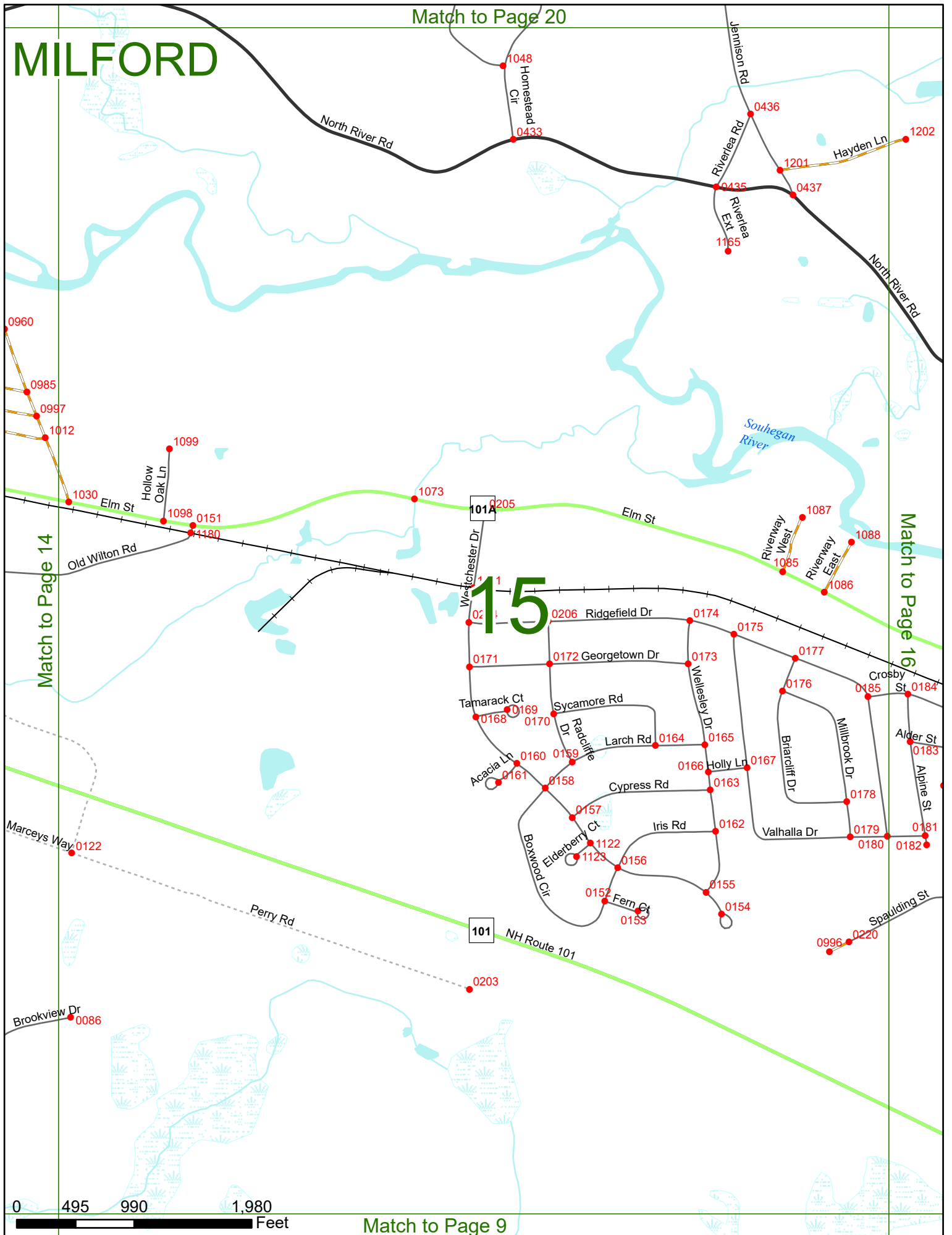
Match to Page 15

14



Match to Page 8

MILFORD




Match to Page 14

Match to Page 16

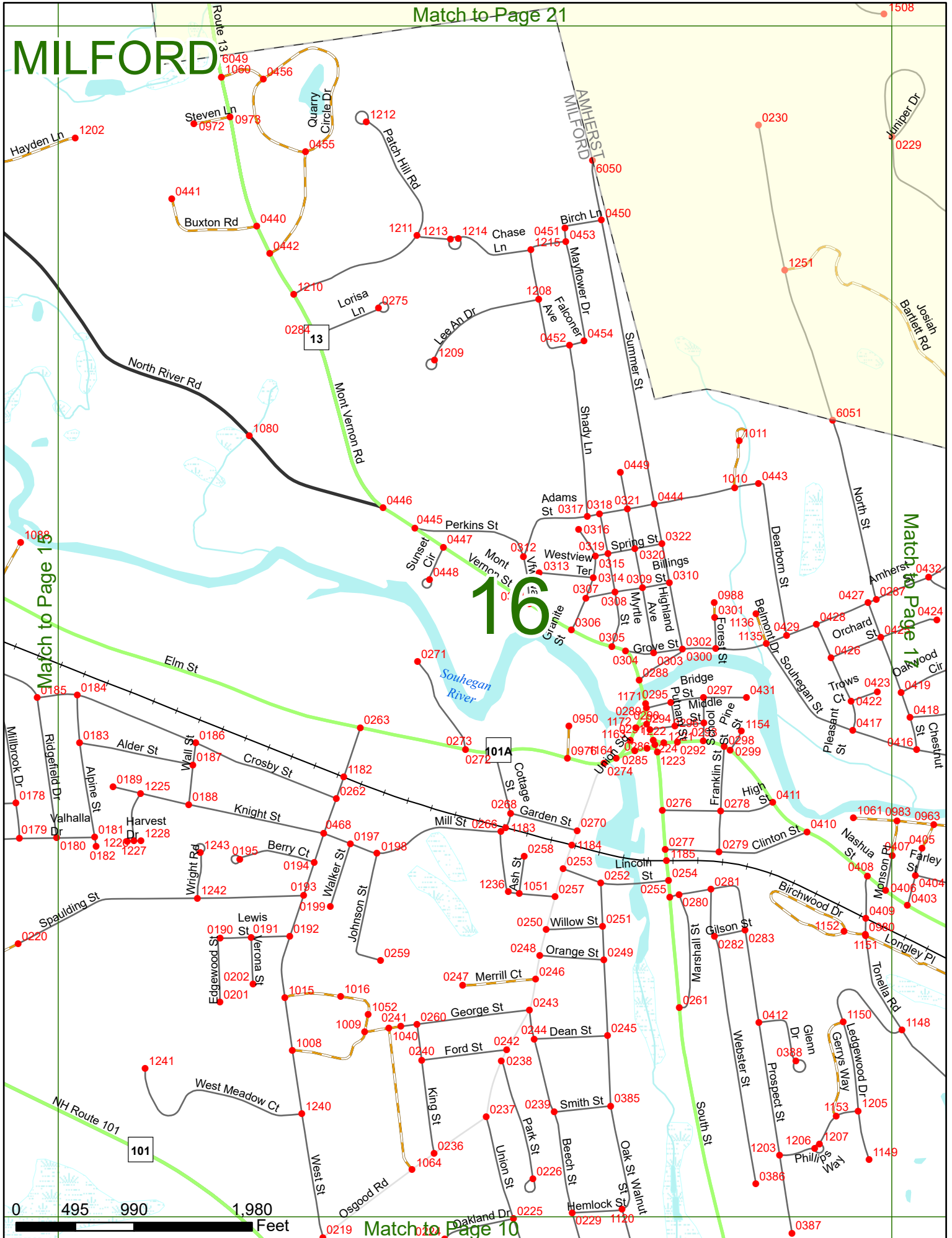
15

101A

101



MILFORD



16

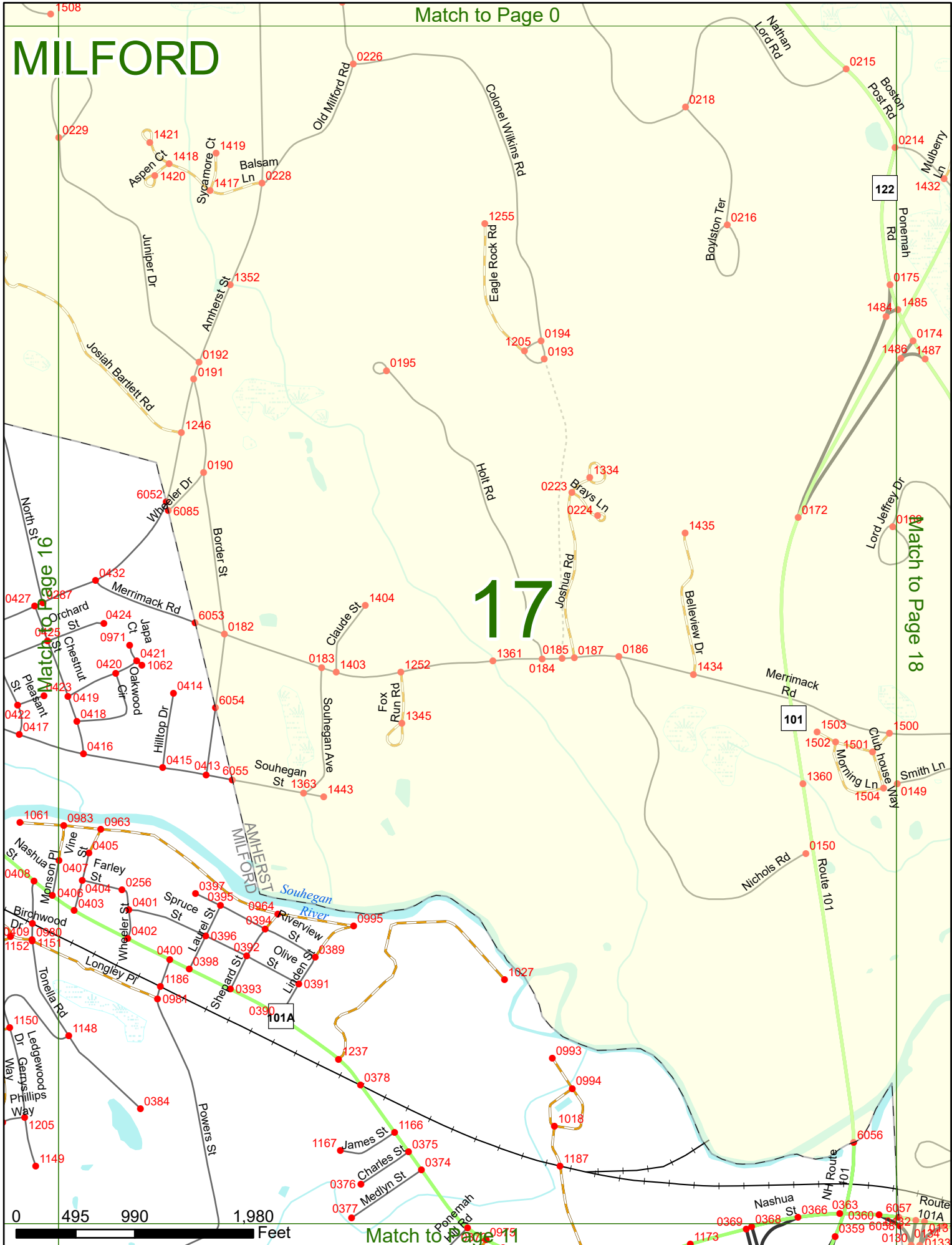
Match to Page 15

Match to Page 17

0 495 990 1,980 Feet

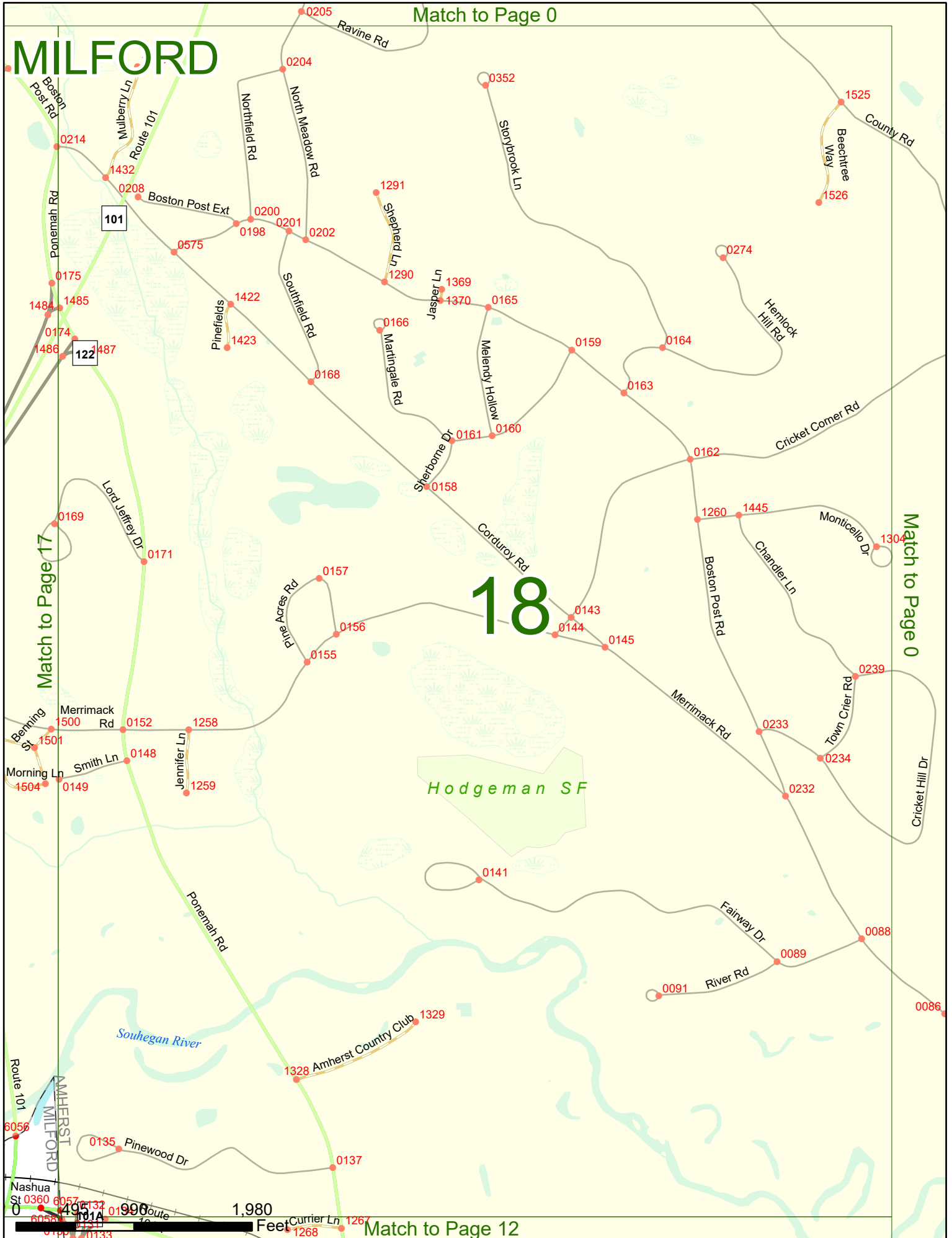
MILFORD

17



Match to Page 0

MILFORD



Match to Page 17

Match to Page 0

18

Hodgeman SF

Match to Page 12

1,980

Feet

Nashua St 0360 057 132 01990
 6056 149 014 1990
 6058 131 131
 6111 20133

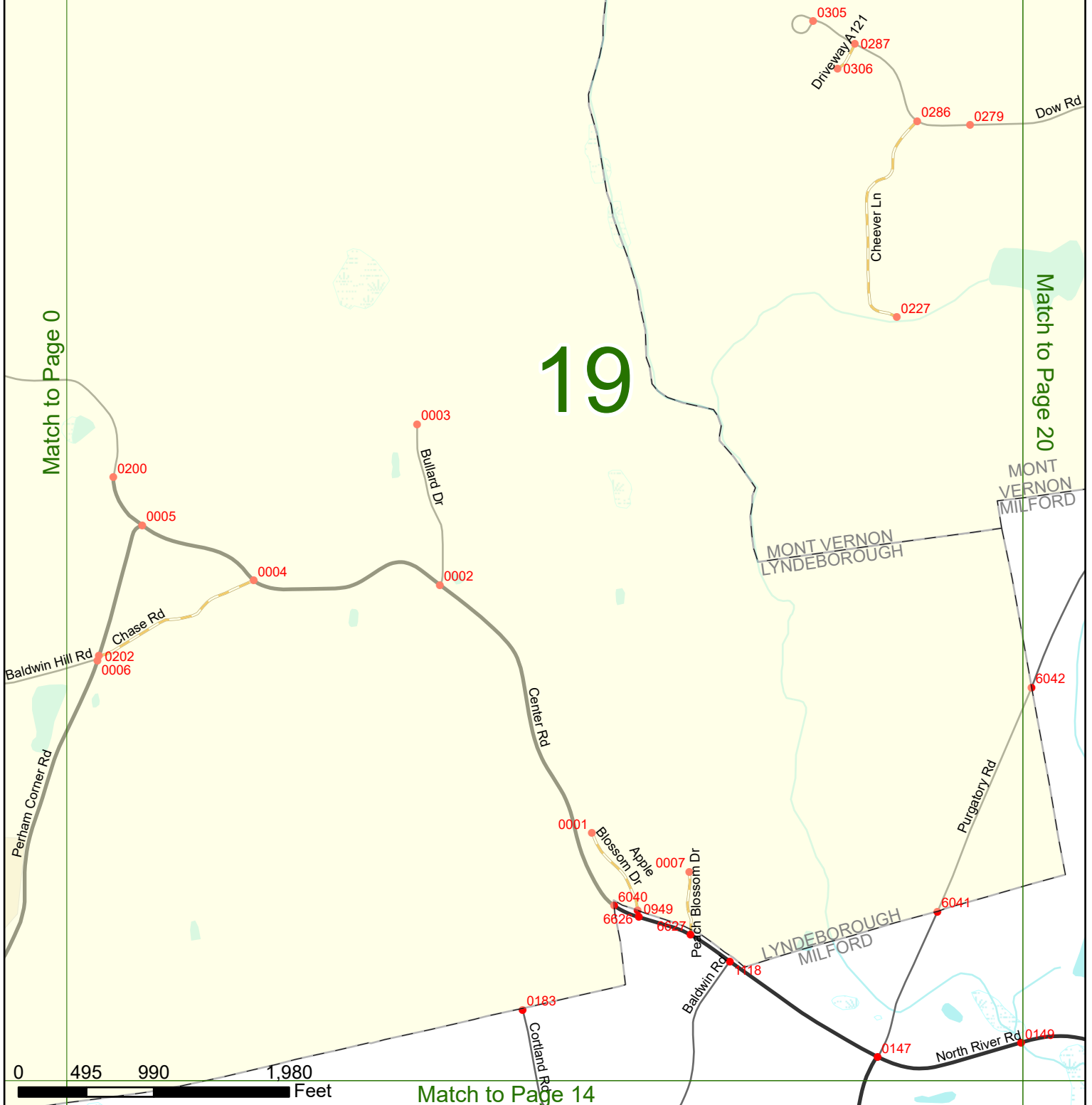
Match to Page 0

MILFORD


19

Match to Page 0

Match to Page 20

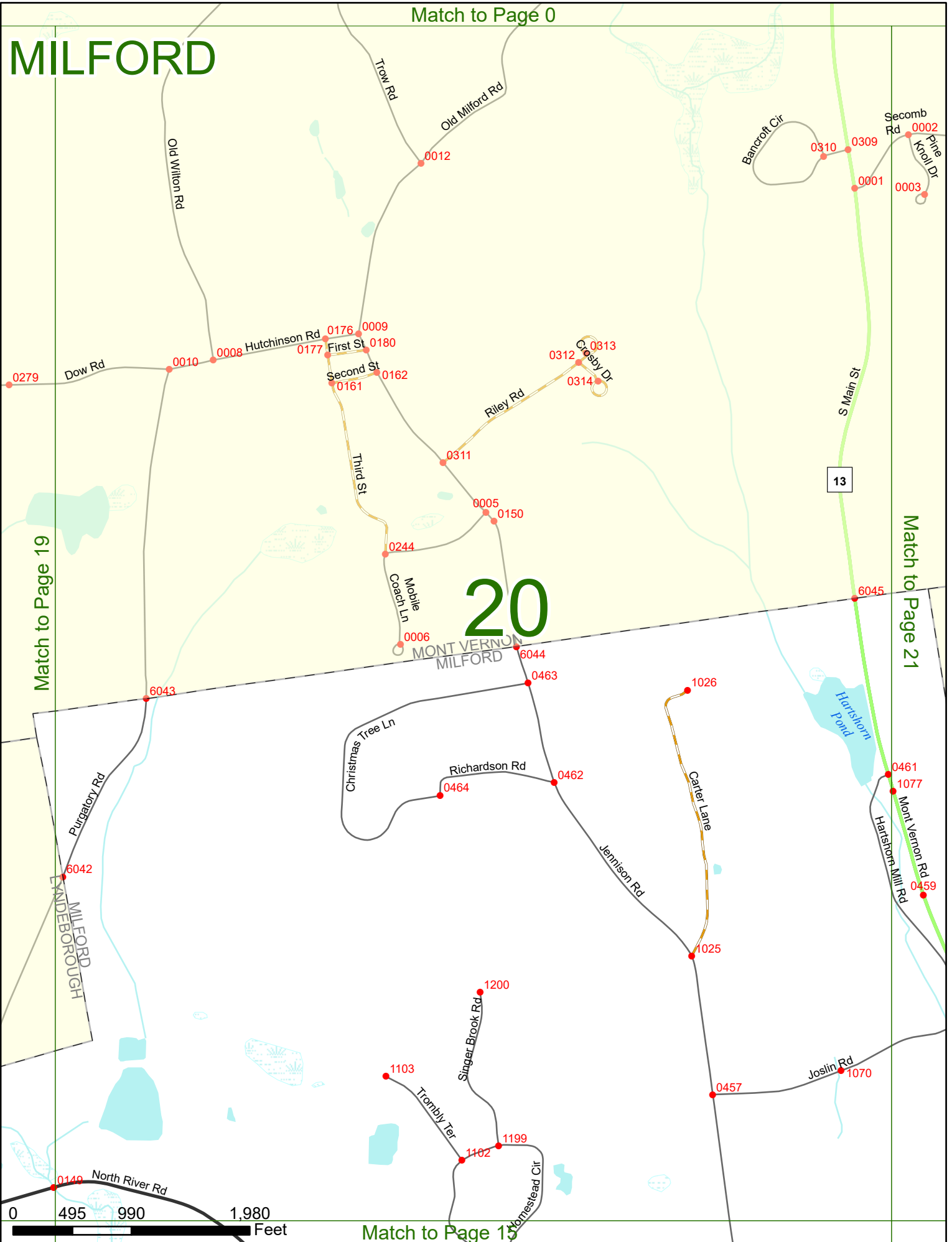


Match to Page 14



Match to Page 0

MILFORD

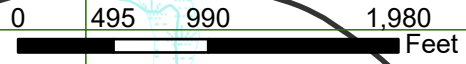


20

Match to Page 19

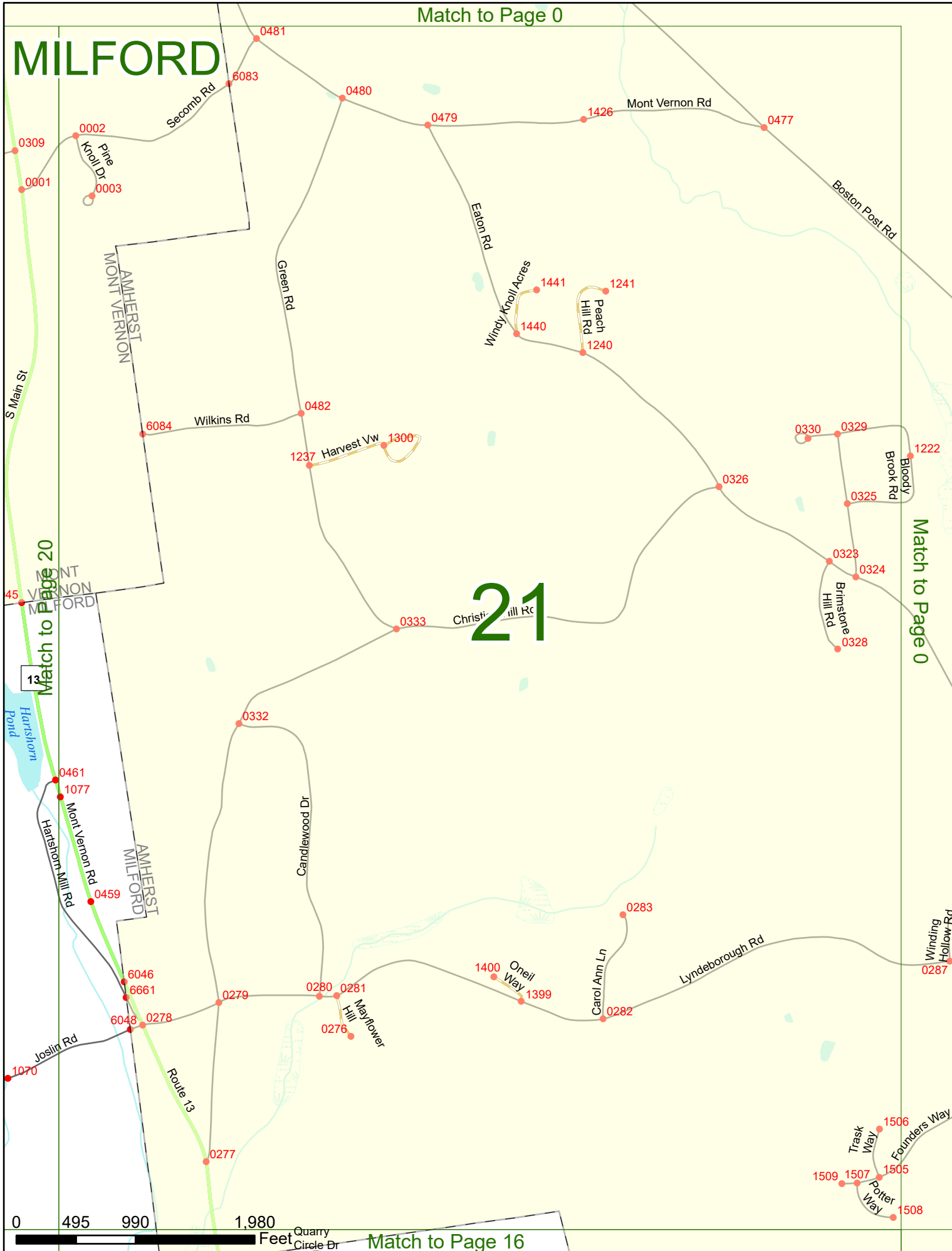
Match to Page 21

Match to Page 15



MILFORD


21



Match to Page 20

Match to Page 0

Match to Page 16



Quarry Circle Dr