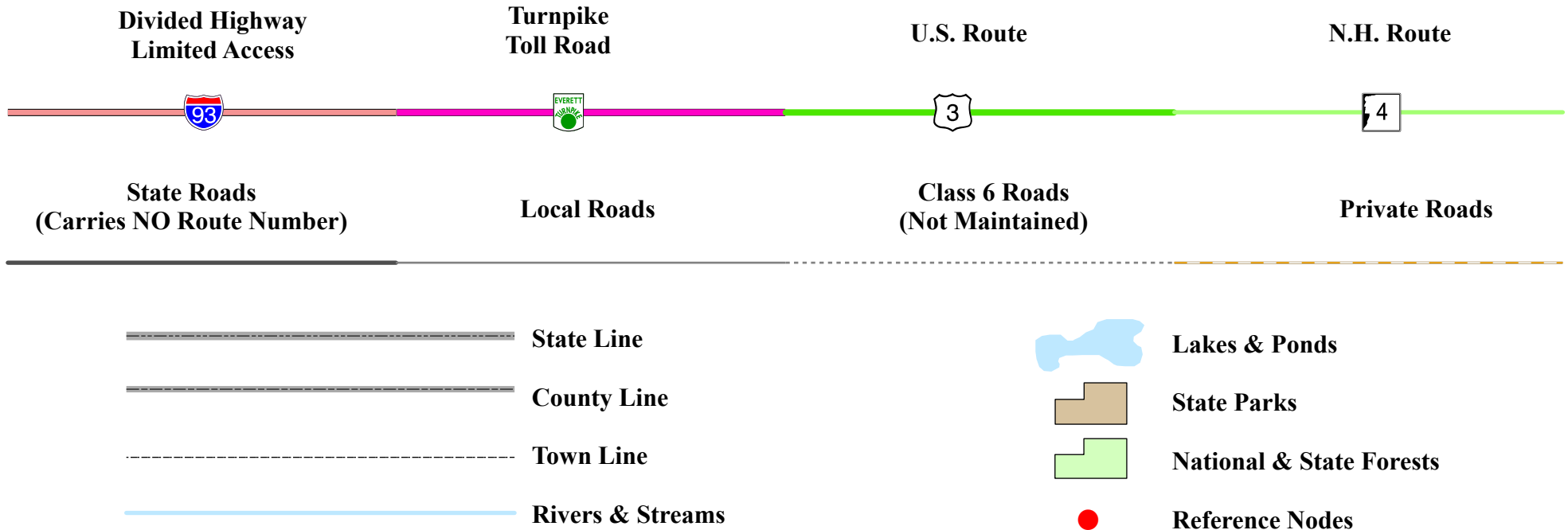




Maps and data sets are not guaranteed to be free from errors and omissions. Data is in a constant state of update and correction by various groups and agencies. Information displayed on this map is the best available at the time of publication.

2025 Nodal Reference Bookmap

LEGEND



NHDOT will accept crash locations based on the State of NH Uniform Police Traffic Accident Report.

Crash occurred on:

Option 1 Street Address
 123 Main Street

Option 2 Route No and/or Distance from NESW Intesecting Road, Bridge,
 Street name Intersecting Street Town/County line
 Main Street 500 E Oak Street

Option 3 First Node Distance from First Node Second Node
 515 212 632

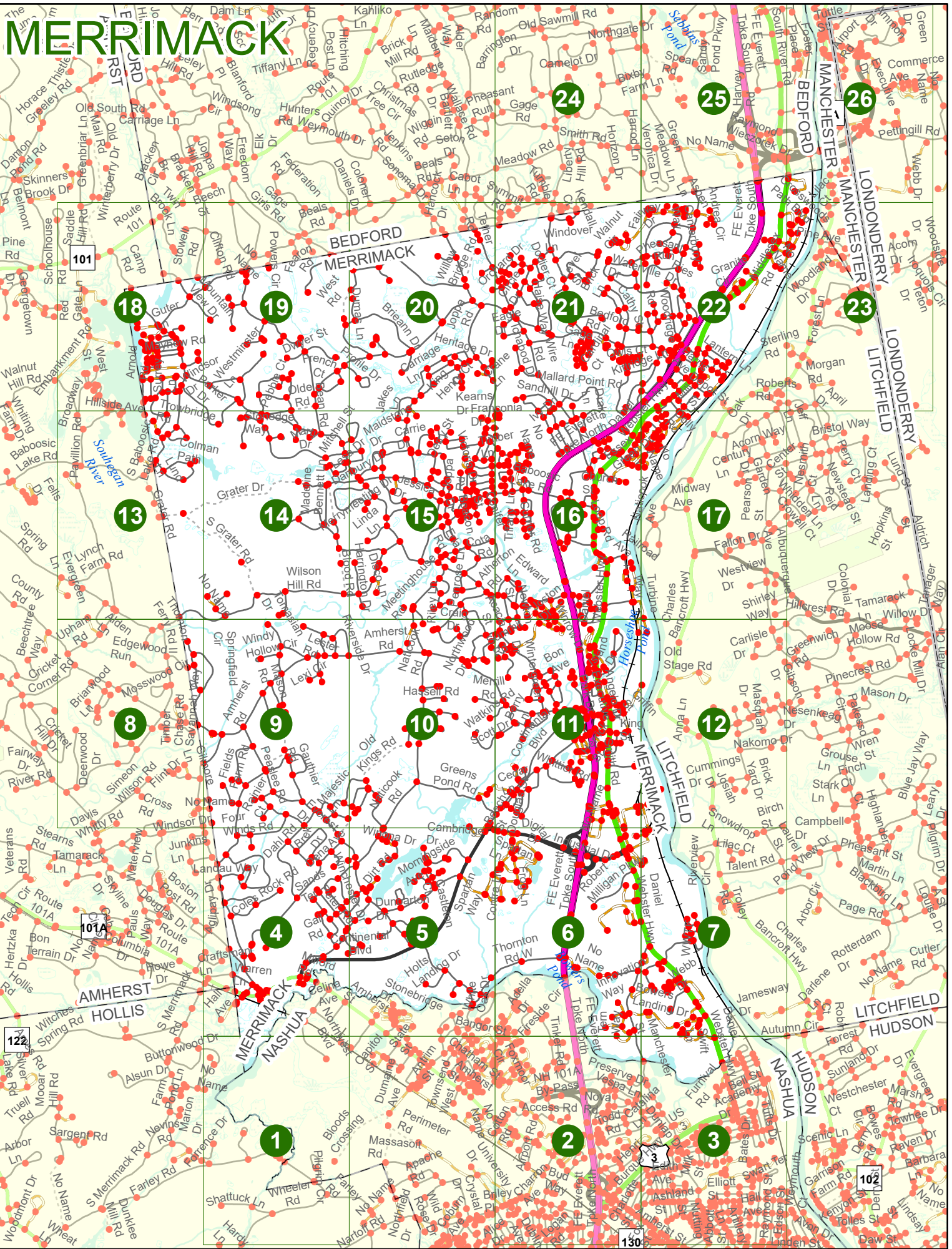
Option 4 Route No and/or Mile Marker on Interstate Only NESW Mile (Marker)
 Street name
 189S 700 feet S 36.8

Option 3 – Example

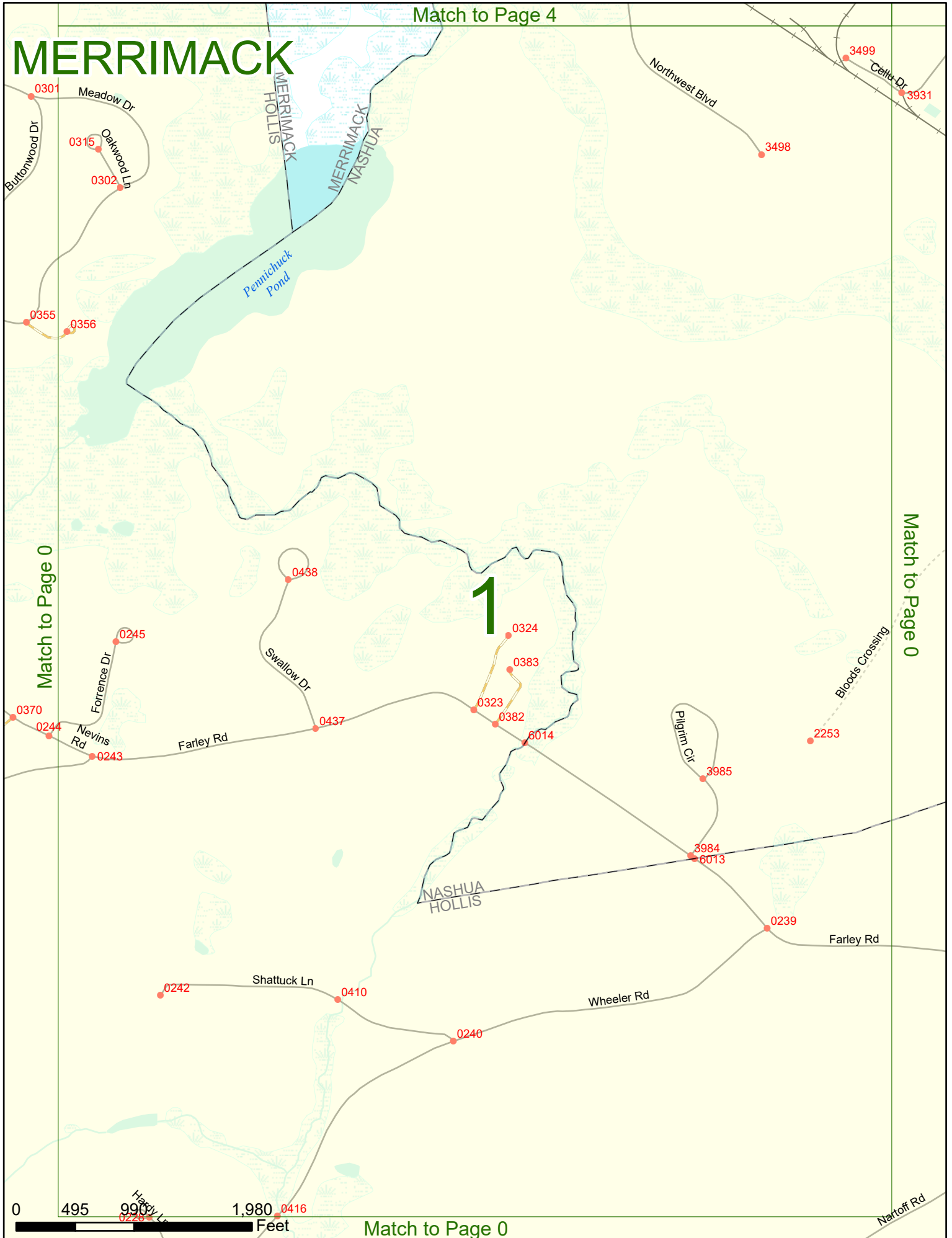
Street Name Loudon Road
First Node 803
Distance from First Node 318 Ft
Second Node 813



MERRIMACK



MERRIMACK



Match to Page 0

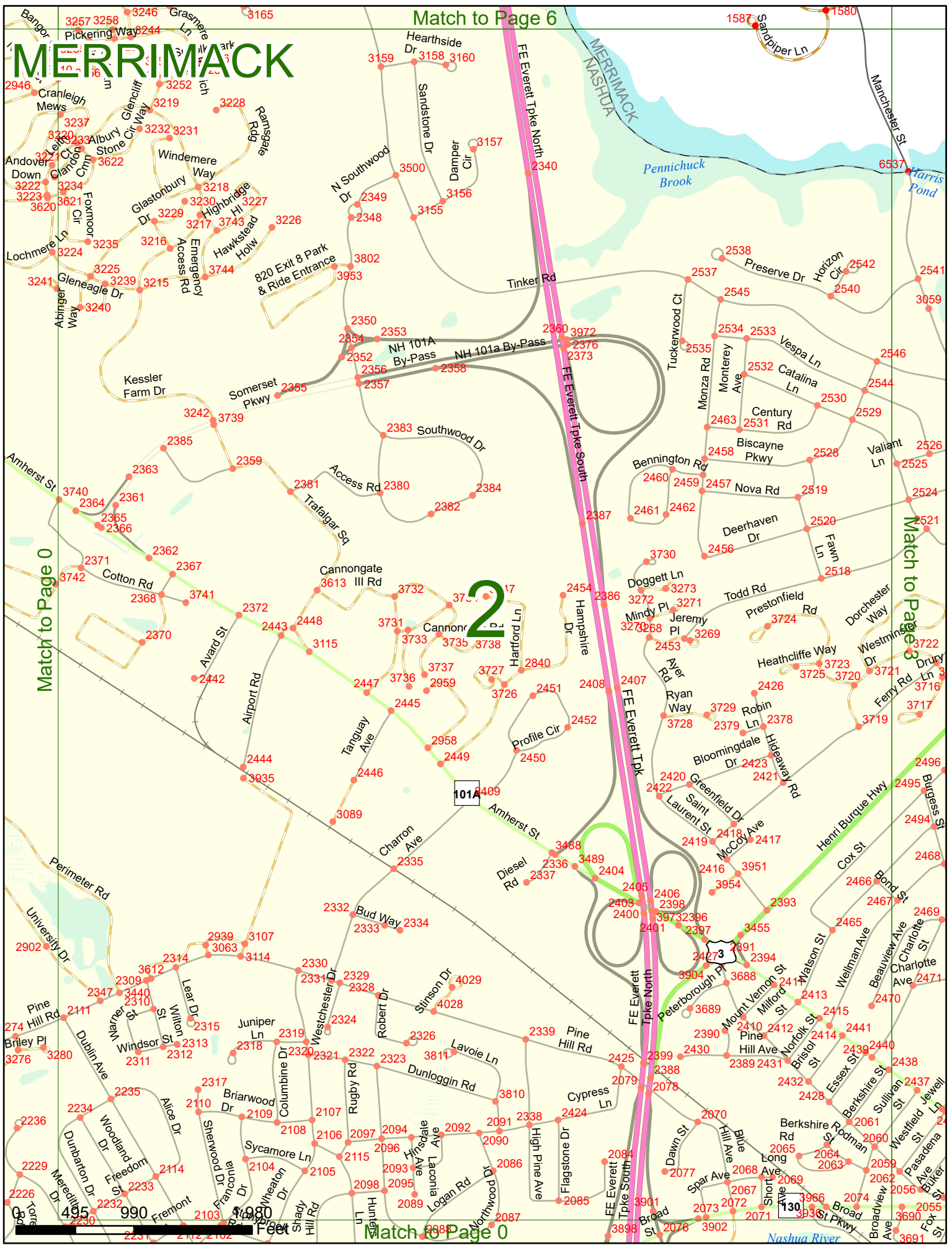
Match to Page 0

1



Match to Page 0

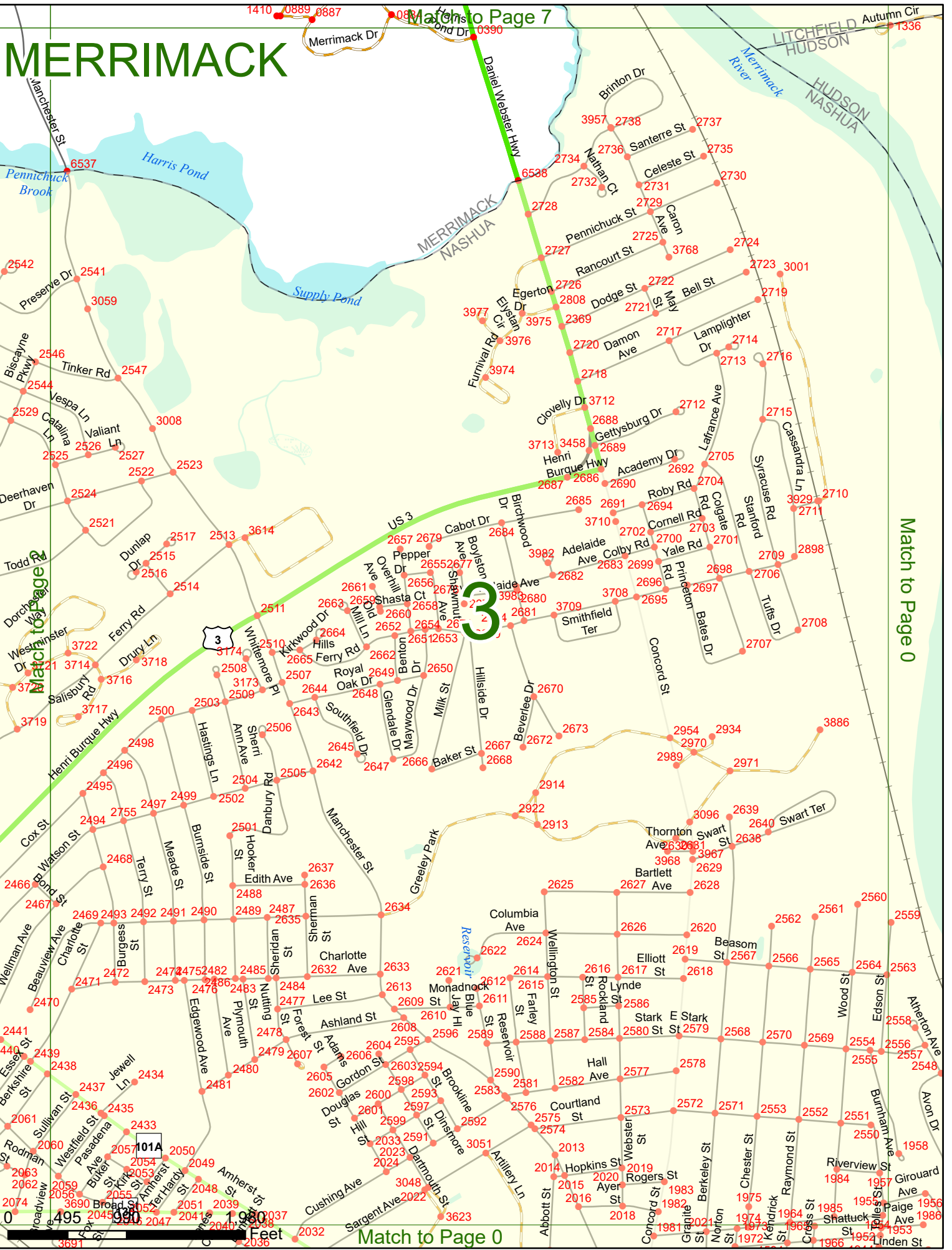
MERRIMACK



2

Scale: 0, 100, 200, 300, 400, 500, 600, 700, 800, 900, 1000 Feet

MERRIMACK



Match to Page 7

3

Match to Page 0

Match to Page 0

0 100 200 300 Feet

101A

MERRIMACK

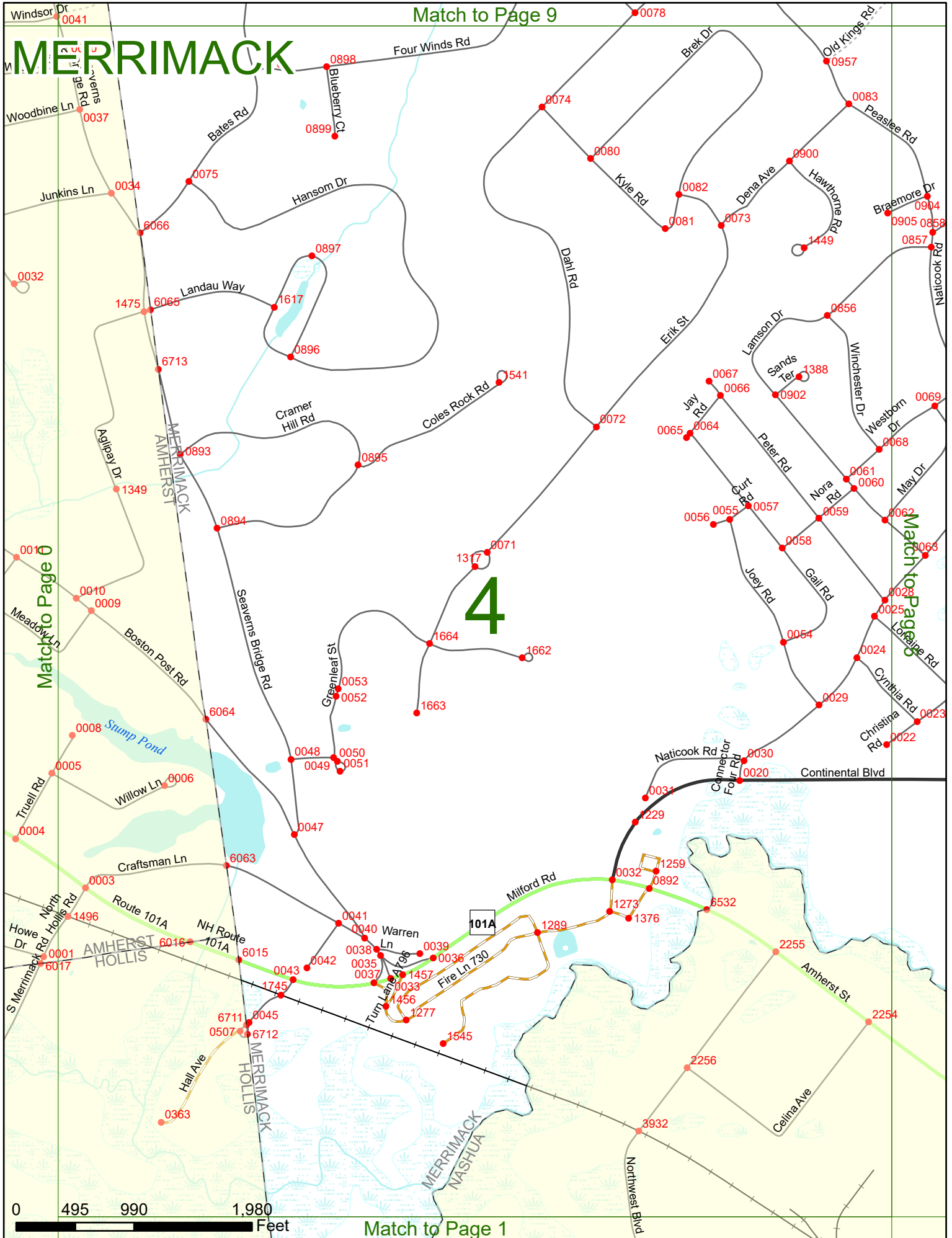
Match to Page 9

Match to Page 0

Match to Page 6

4

Match to Page 1



Windsor Dr 0041

Woodbine Ln 0037

Junkins Ln 0034

0032

1475 6065

6713

001

0010 0009

Meadow Ln

Boston Post Rd

0008 0005

Willow Ln 0006

Tuelli Rd 0004

Craftsman Ln 6063

North Rd 1496

Route 101A

Howe Dr 0001

NH Route 101A

6018 6015

0043 0042

1745 0045

6711 0507 6712

0363

Blueberry Ct 0898

0899

Hansom Dr

0897

1617

0896

Cramer Hill Rd

0895

0894

0893

0894

0048 0050

0049 0051

0047

0041 0040

0038 0035 0037

0043 0042

1745 0045

6711 0507 6712

0363

Four Winds Rd

0898

0899

Hansom Dr

0897

1617

0896

Cramer Hill Rd

0895

0894

0893

0894

0048 0050

0049 0051

0047

0041 0040

0038 0035 0037

0043 0042

1745 0045

6711 0507 6712

0363

0078

0074

0080

0082

0081

0073

0072

0071

1317

0071

1664

1662

1663

0053 0052

0048 0050

0049 0051

0047

0041 0040

0038 0035 0037

0043 0042

1745 0045

6711 0507 6712

0363

0078

0074

0080

0082

0081

0073

0072

0071

1317

0071

1664

1662

1663

0053 0052

0048 0050

0049 0051

0047

0041 0040

0038 0035 0037

0043 0042

1745 0045

6711 0507 6712

0363

0078

0074

0080

0082

0081

0073

0072

0071

1317

0071

1664

1662

1663

0053 0052

0048 0050

0049 0051

0047

0083

0900

0082

0081

0073

0067

0066

0902

0067

0066

0902

0067

0066

0902

0067

0066

0902

0067

0066

0902

0067

0066

0902

0083

0900

0082

0081

0073

0067

0066

0902

0067

0066

0902

0067

0066

0902

0067

0066

0902

0067

0066

0902

0067

0066

0902

0904

0905 0858

0857

1449

0856

1388

0069

0068

0068

0068

0068

0068

0068

0068

0068

0068

0068

0068

0068

0068

0068

0068

0068

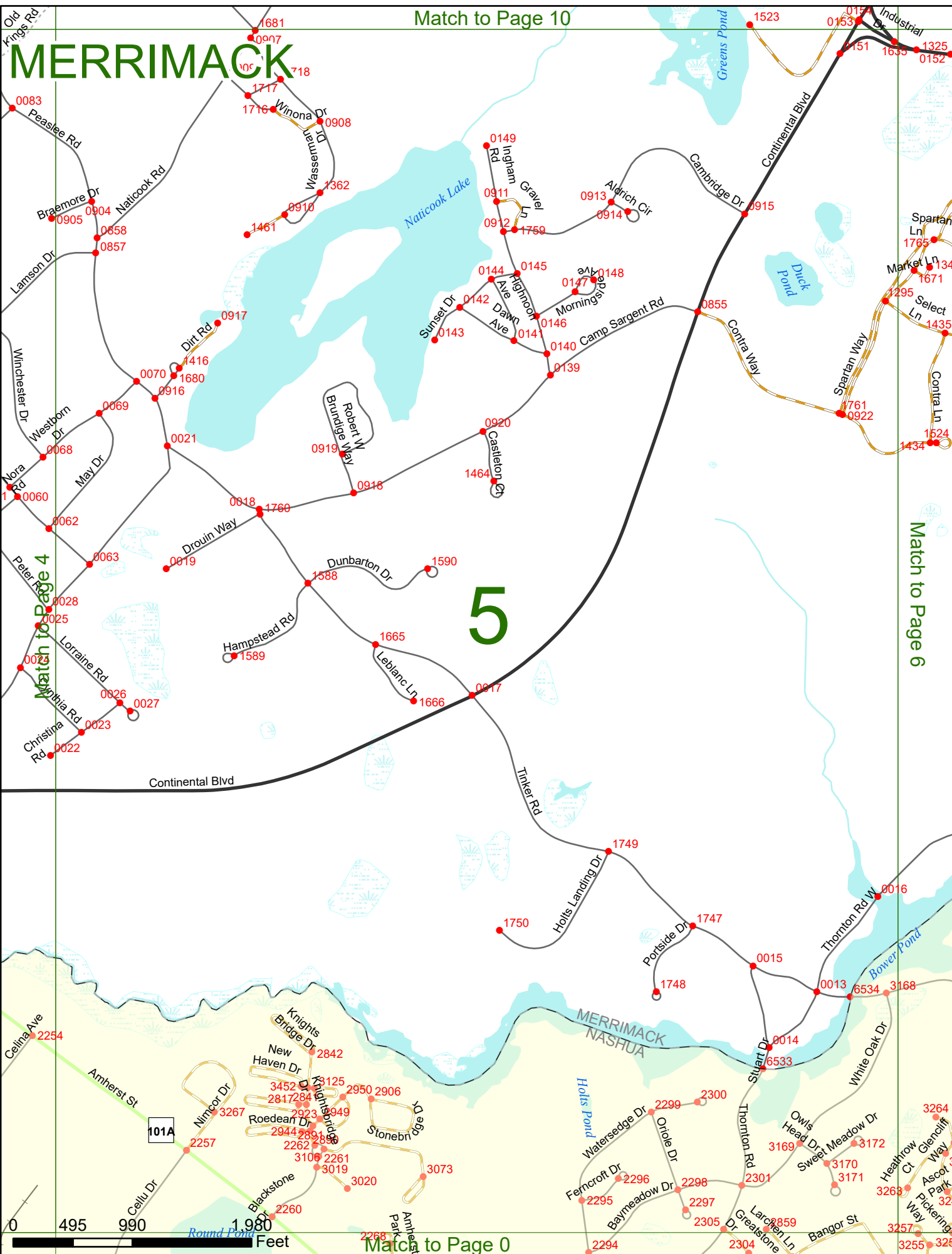
0 495 990 1,980 Feet

Match to Page 10

MERRIMACK

5

Match to Page 6



0 495 990 1980 Feet

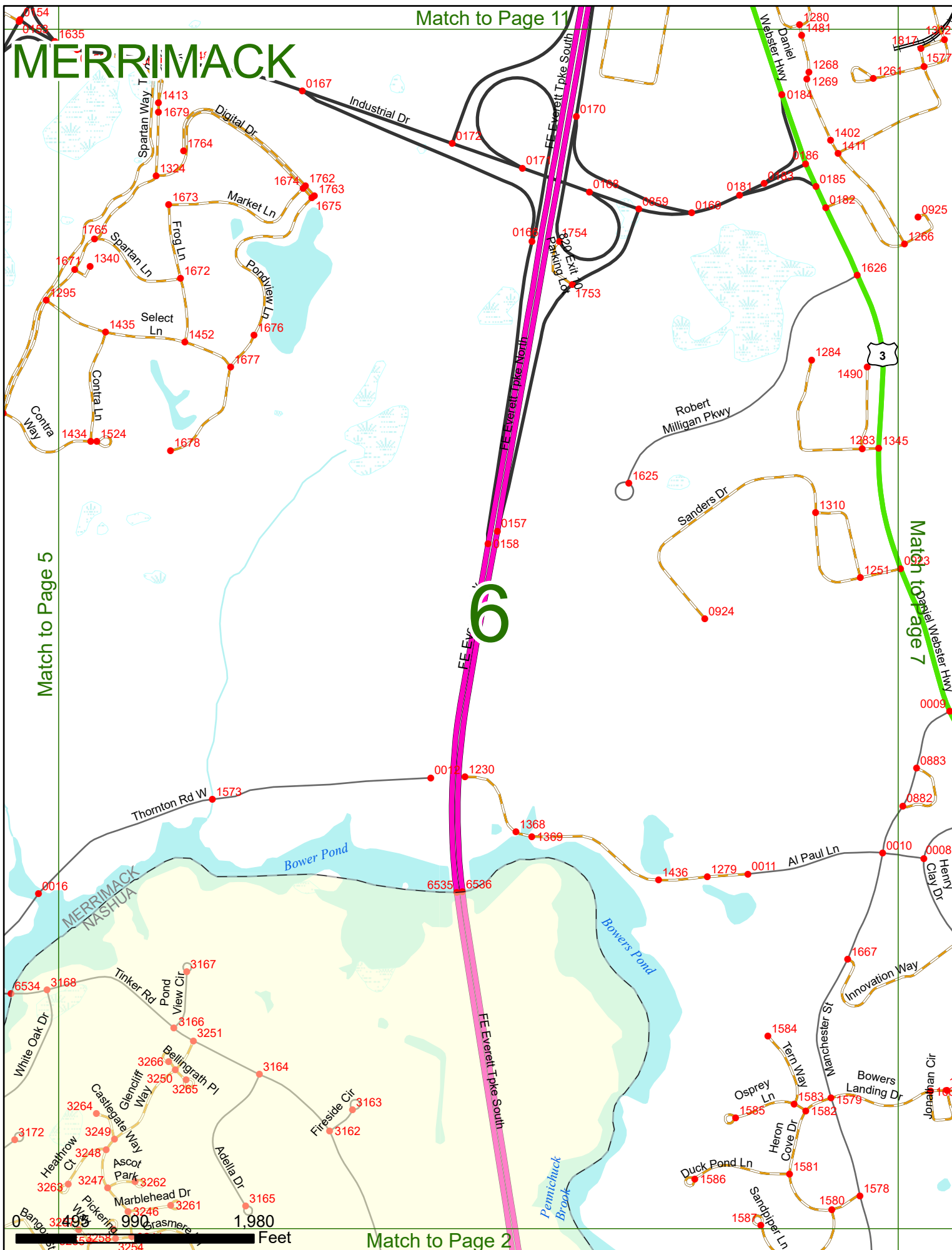
Match to Page 0

MERRIMACK

6

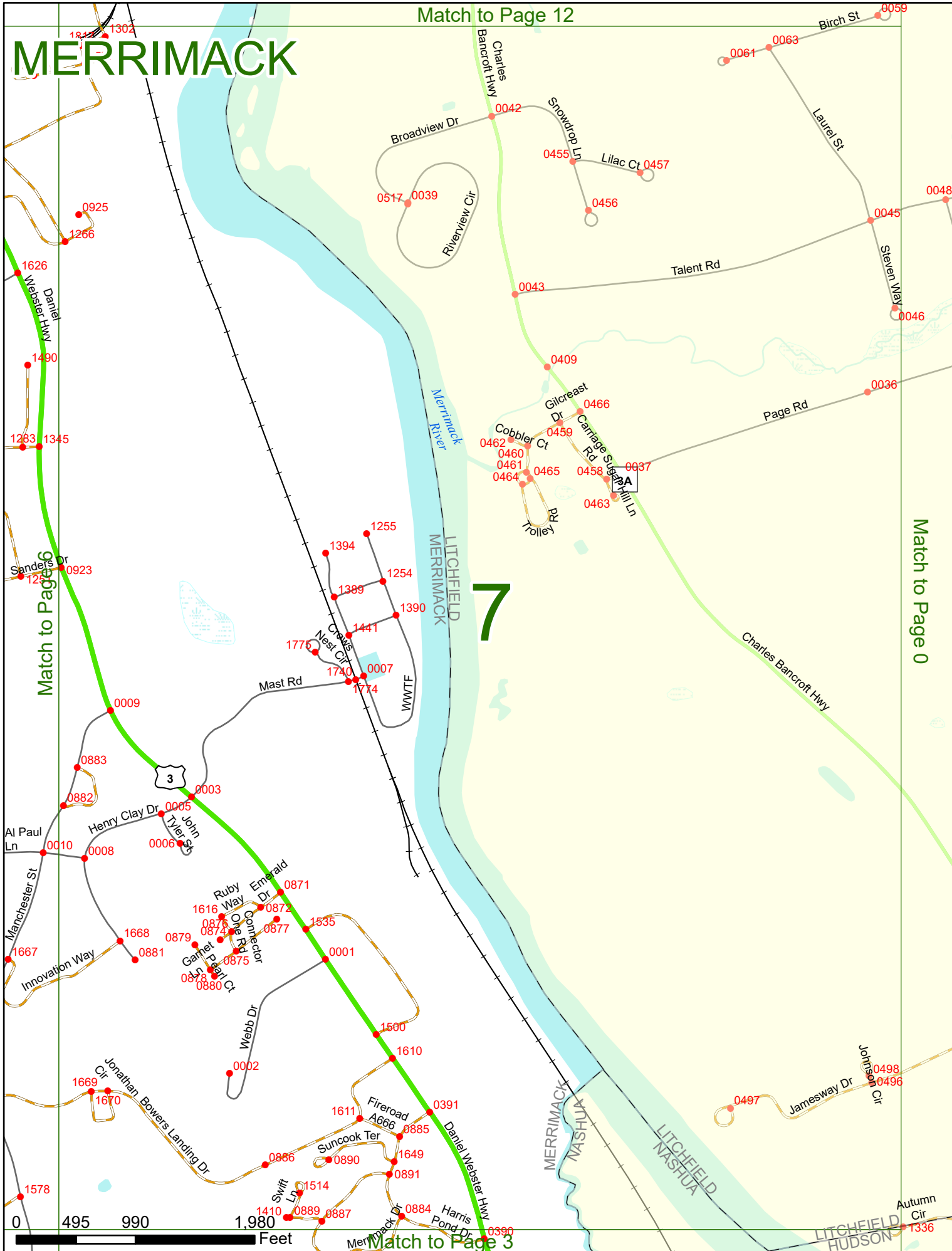
Match to Page 5

Match to Page 7



Match to Page 12

MERRIMACK



Match to Page 0

Match to Page 6

Match to Page 3

0 495 990 1,980 Feet

7

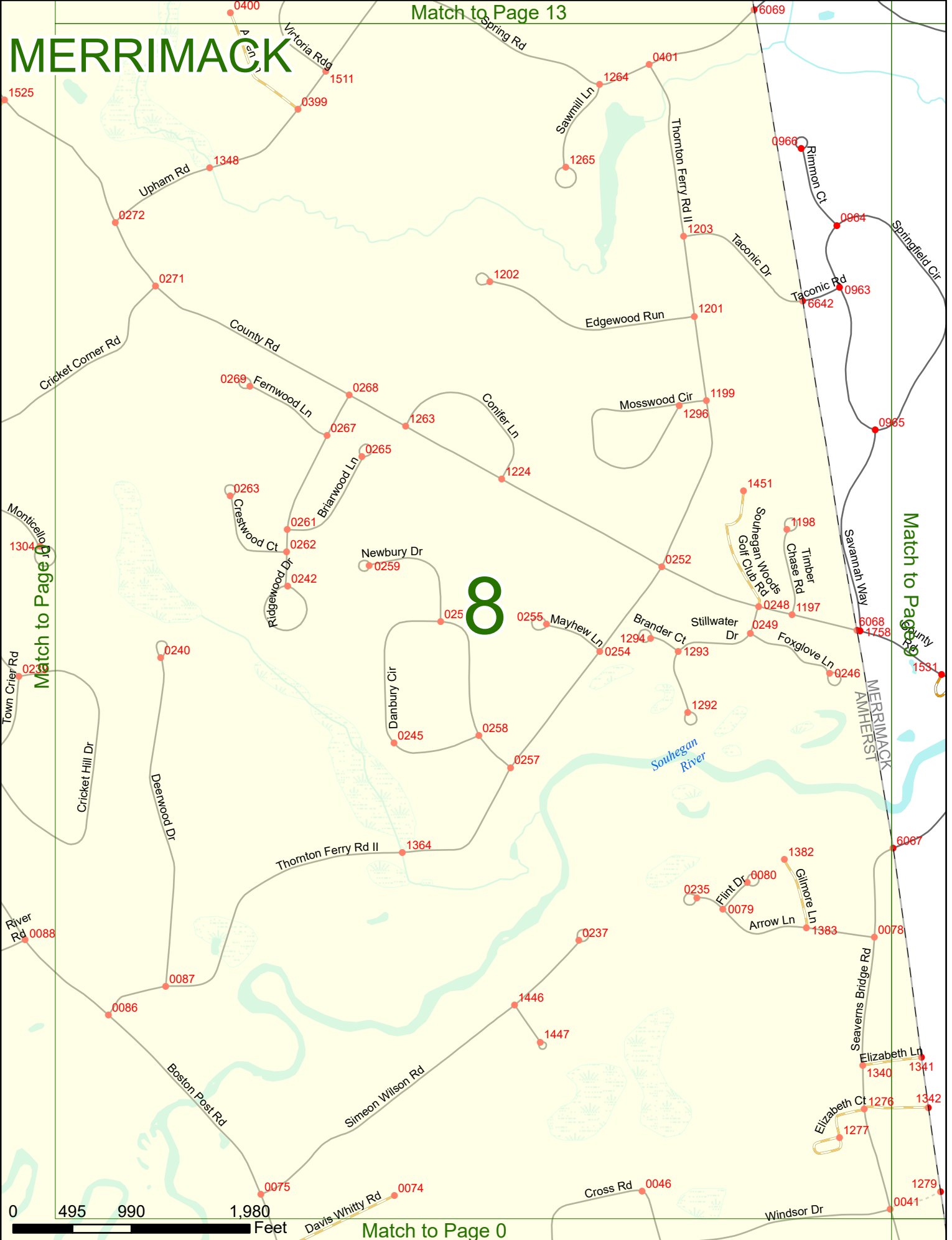
MERRIMACK

Match to Page 13

Match to Page 10

Match to Page 11

8



Match to Page 0

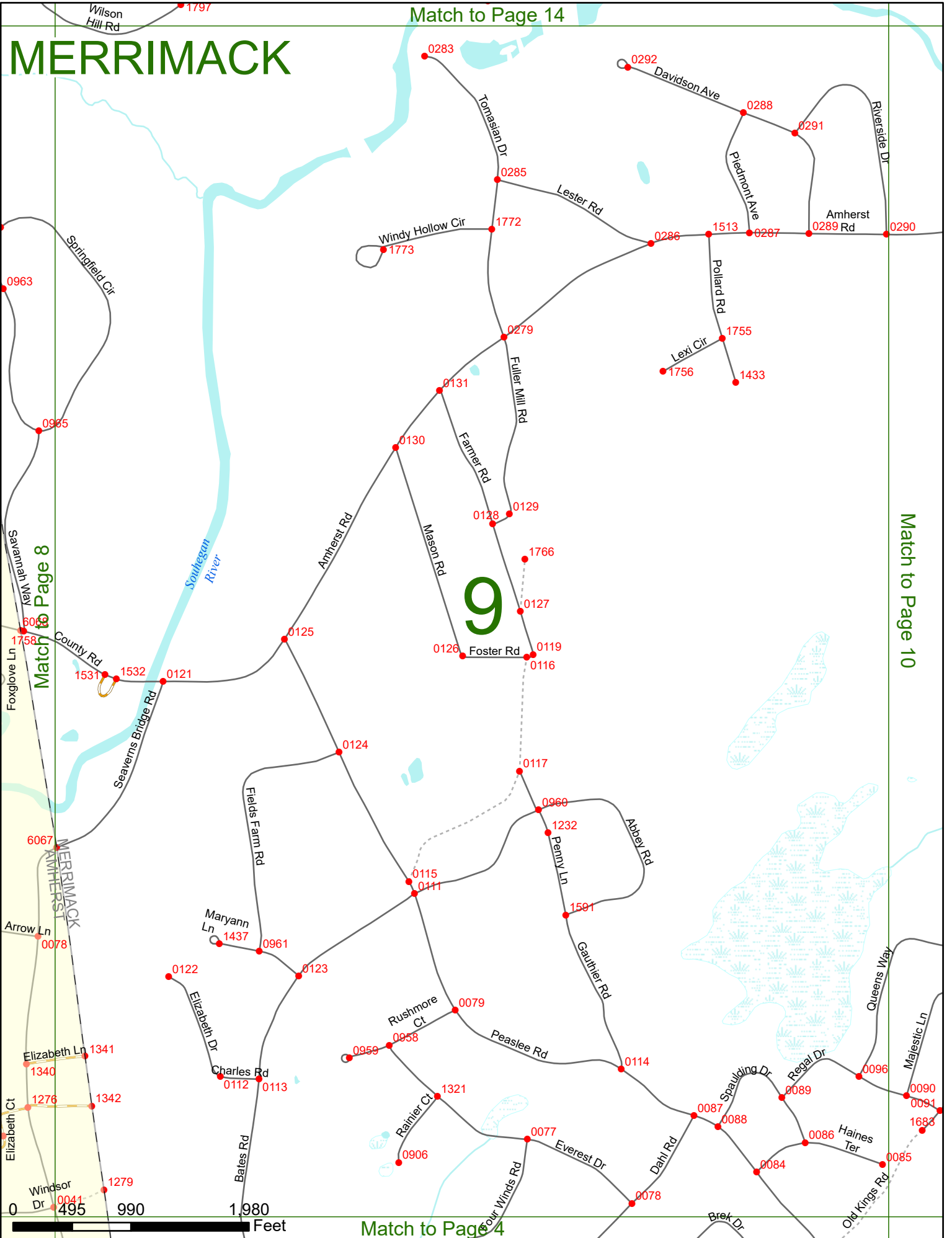
0 495 990 1,980 Feet

MERRIMACK

Match to Page 14

Match to Page 10

9



Match to Page 4

MERRIMACK

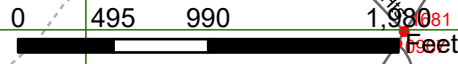
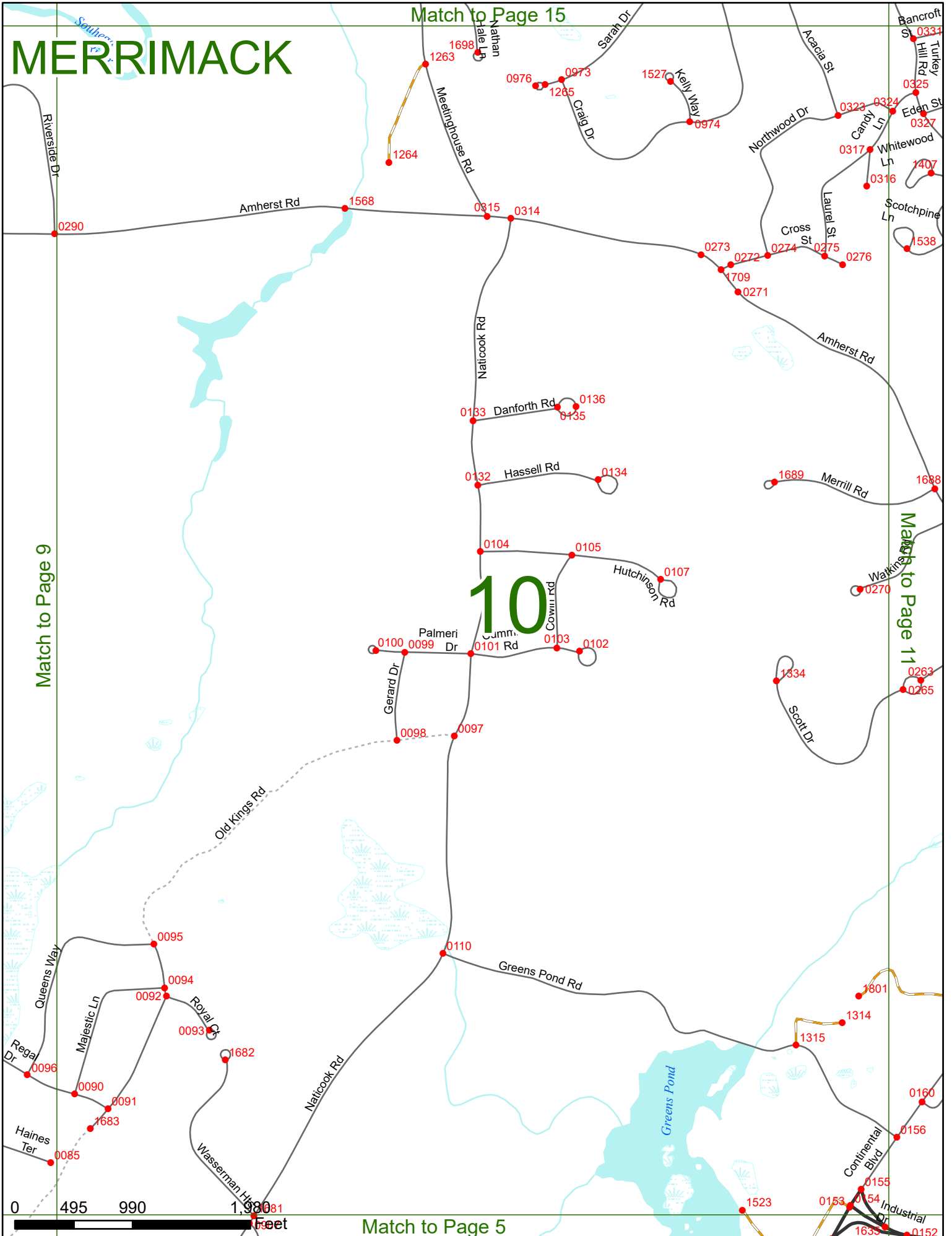
Match to Page 15

Match to Page 9

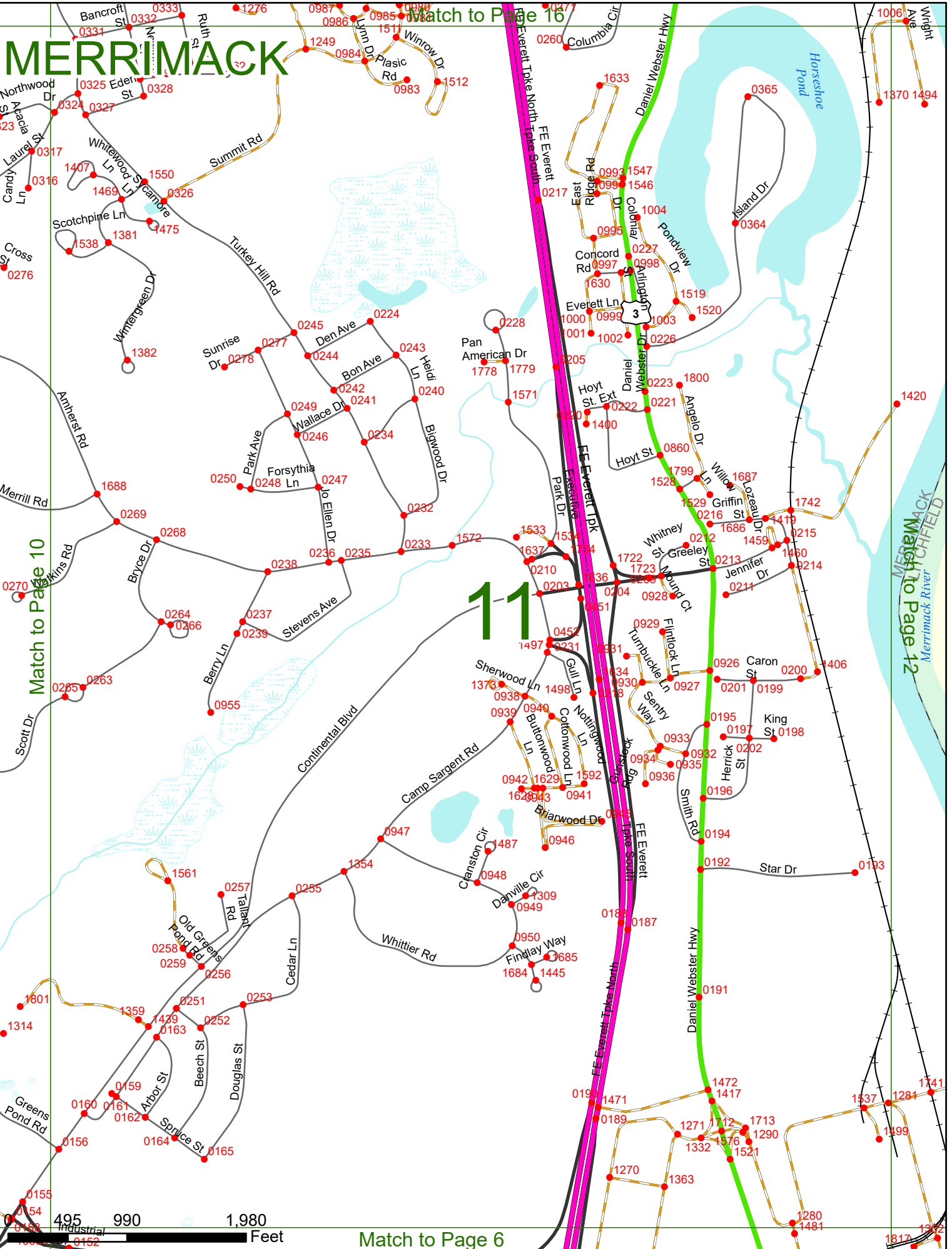
Match to Page 11

10

Match to Page 5



MERRIMACK



0 495 990 1,980 Feet

Match to Page 6

Match to Page 10

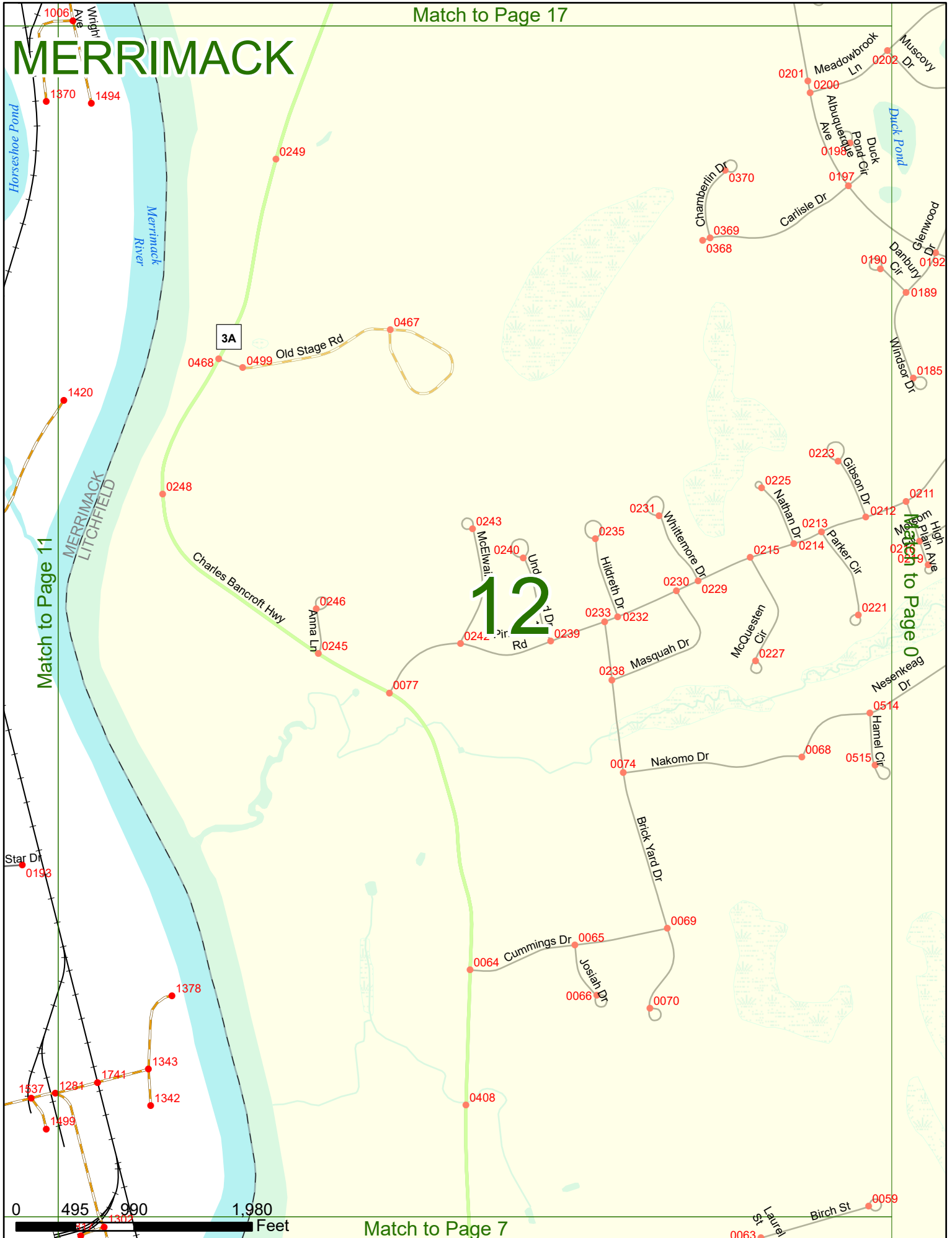
Match to Page 16

Match to Page 12

11

Match to Page 17

MERRIMACK



Match to Page 11

Match to Page 0

12



Match to Page 7

0063
 0059
 Birch St
 Laurel St

MERRIMACK

Match to Page 19

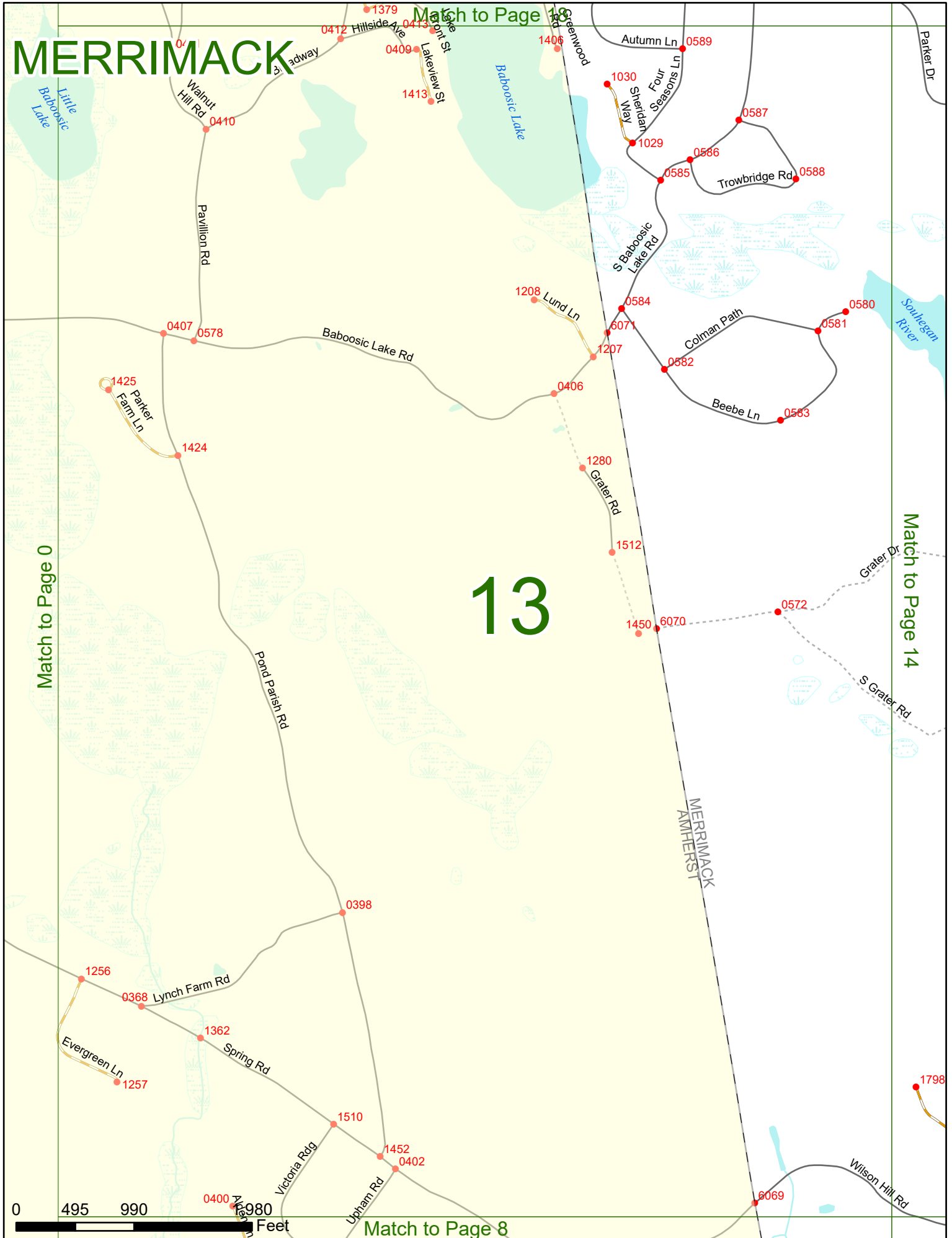
13

Match to Page 0

Match to Page 14

0 495 990 Feet

Match to Page 8



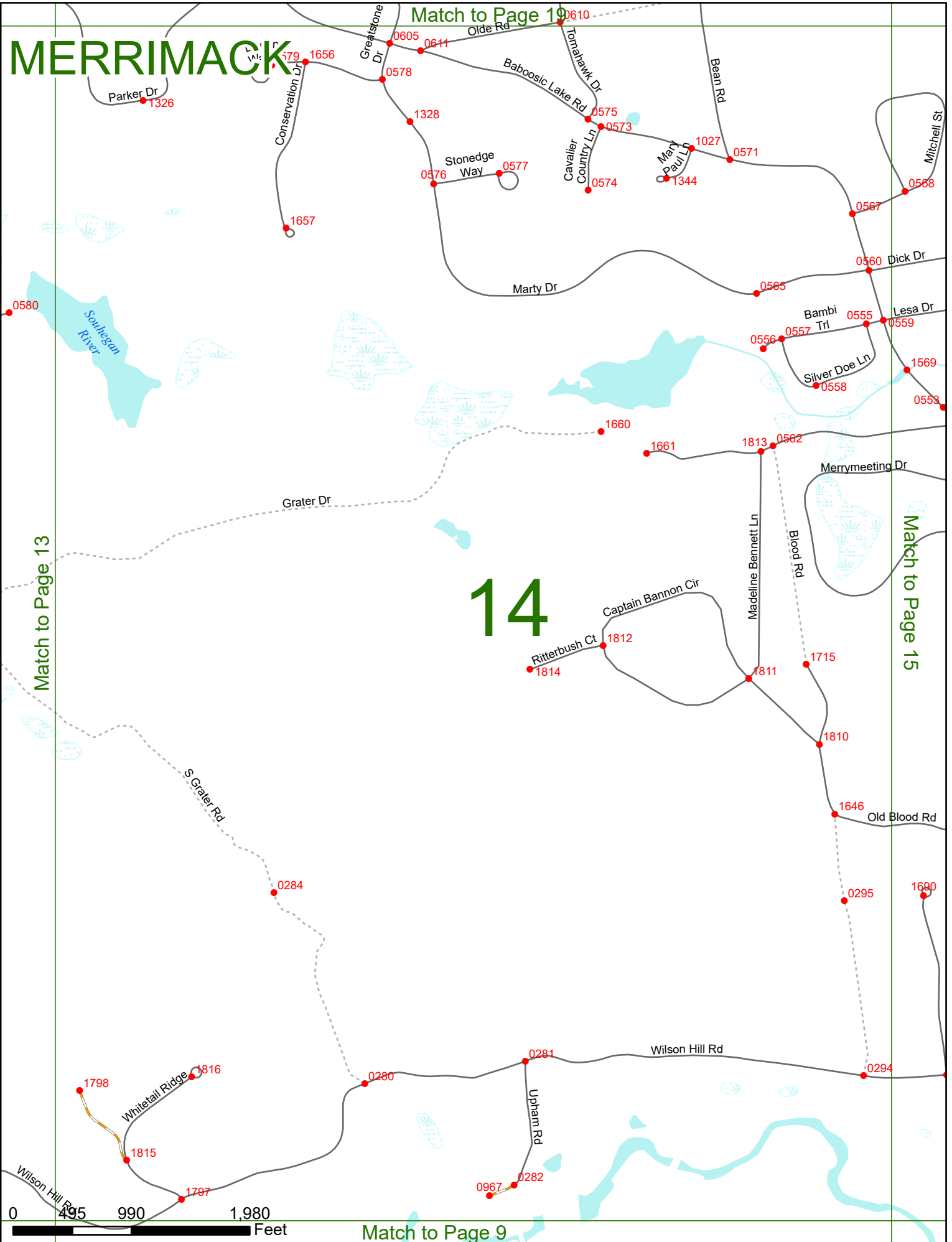
MERRIMACK

Match to Page 19

Match to Page 13

Match to Page 15

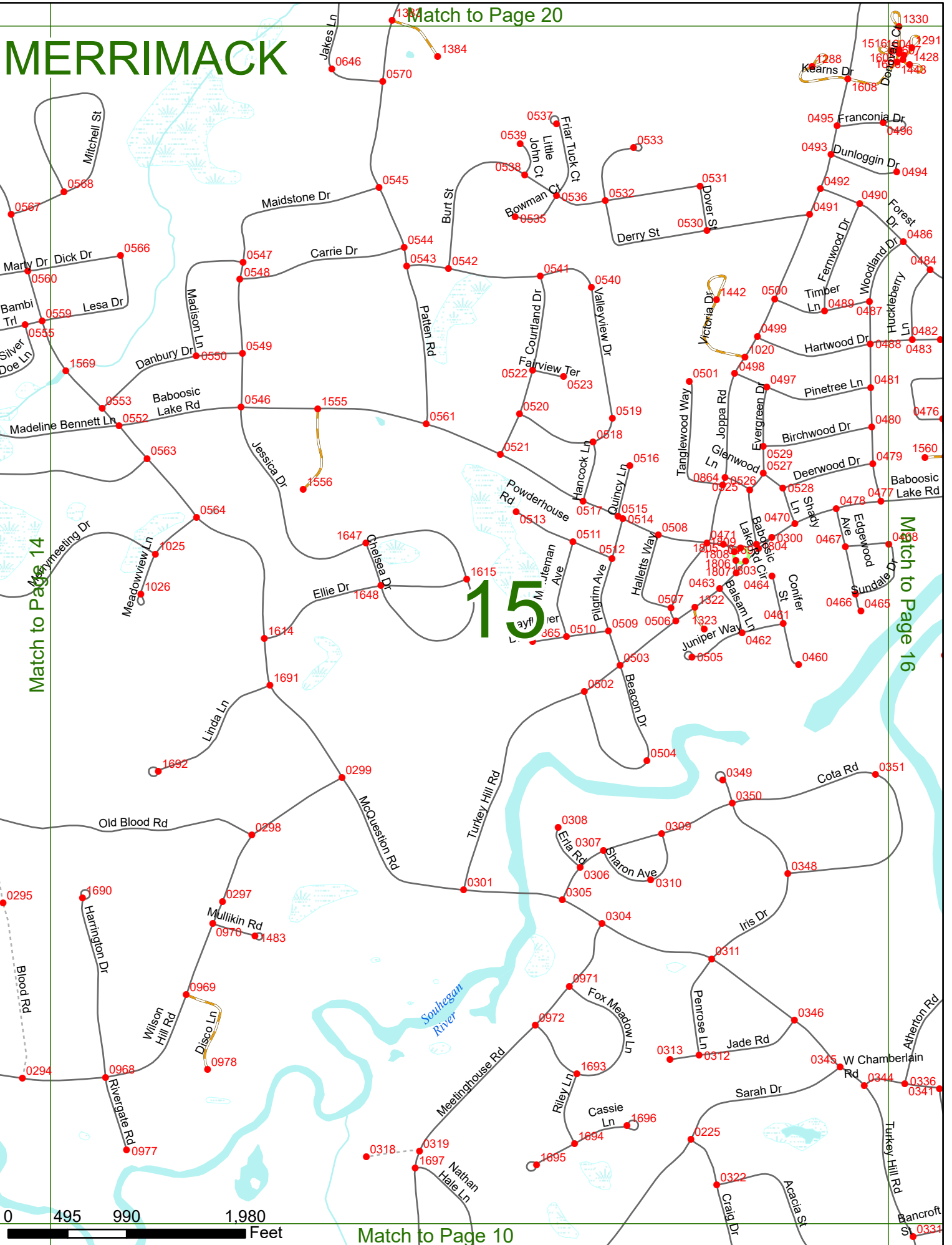
14



Match to Page 9

0 495 990 1,980 Feet

MERRIMACK



Match to Page 20

Match to Page 14

Match to Page 16

15

0 495 990 1,980 Feet

Match to Page 10

MERRIMACK

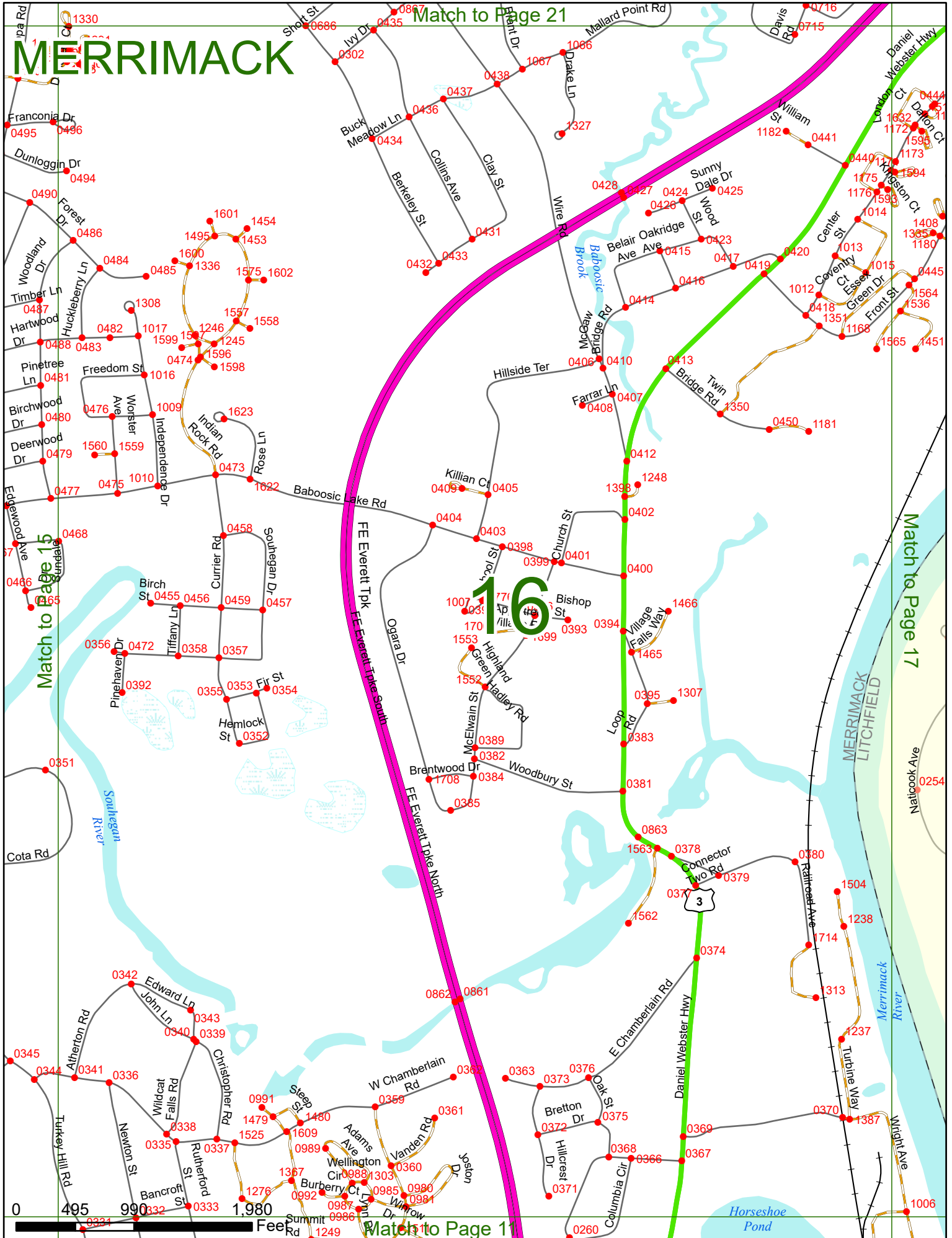
Match to Page 21

Match to Page 15

Match to Page 17

16

Match to Page 11



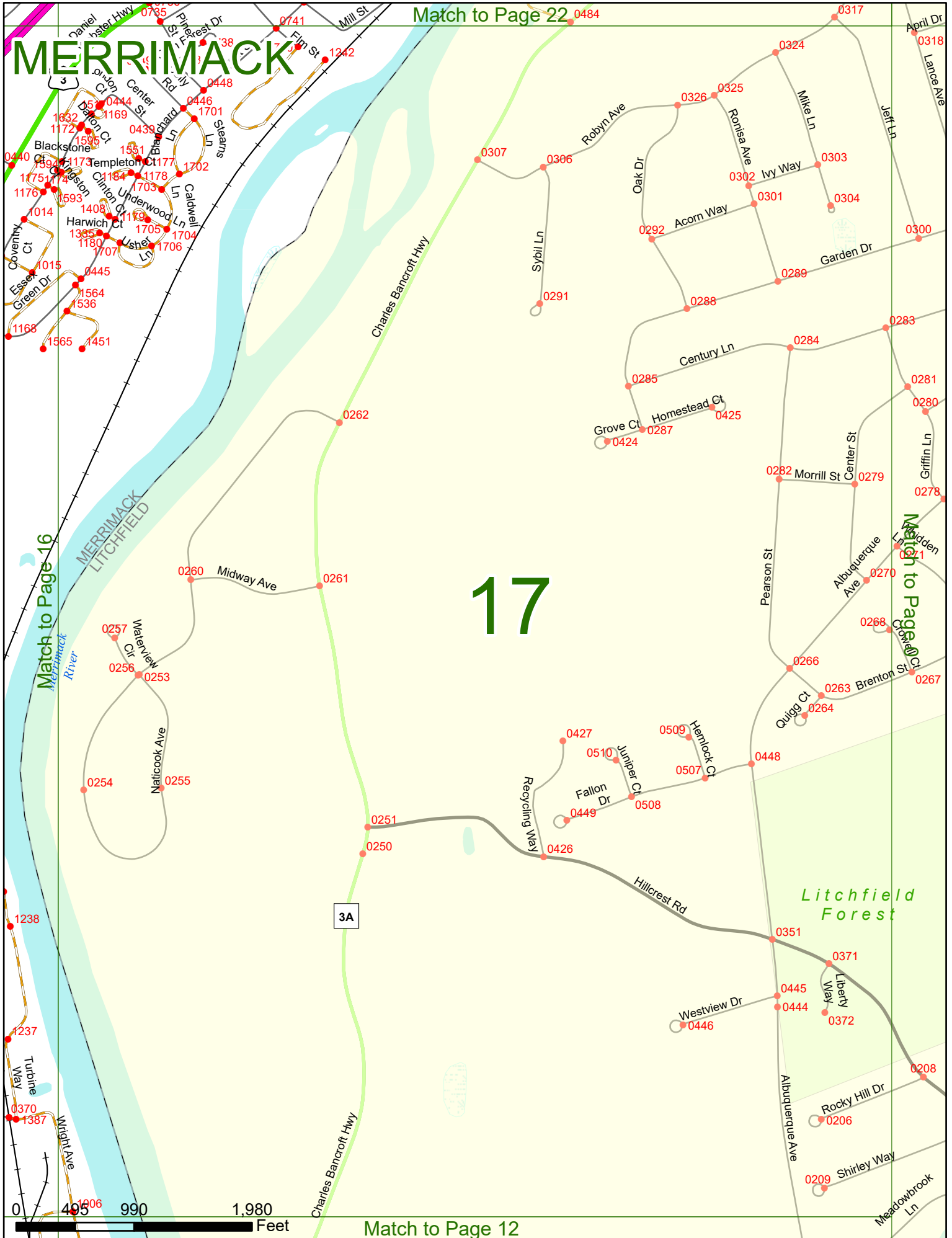
MERRIMACK

Match to Page 22

17

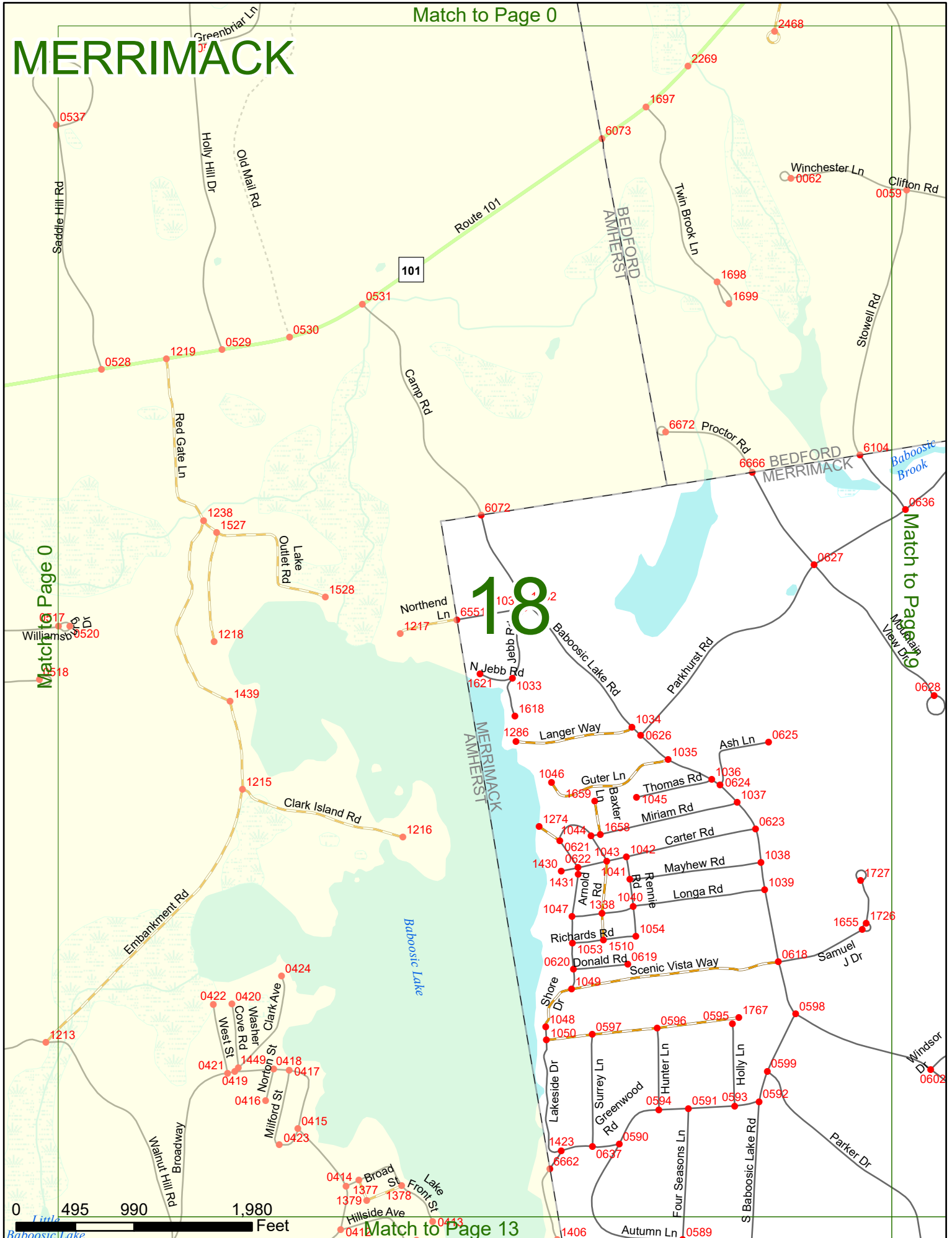
Match to Page 16

Match to Page 18




Match to Page 12

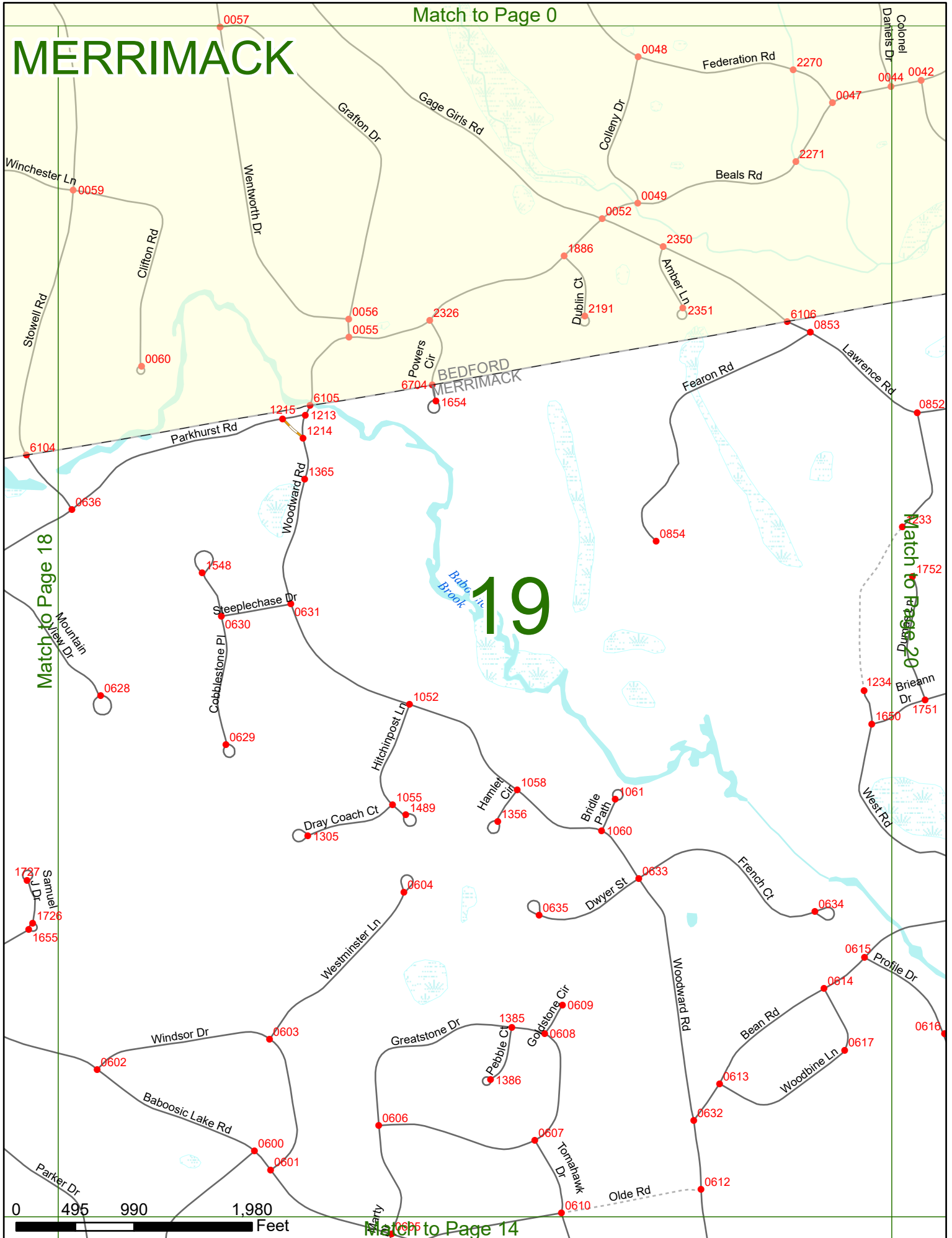
MERRIMACK




18



MERRIMACK



19



MERRIMACK

Match to Page 0

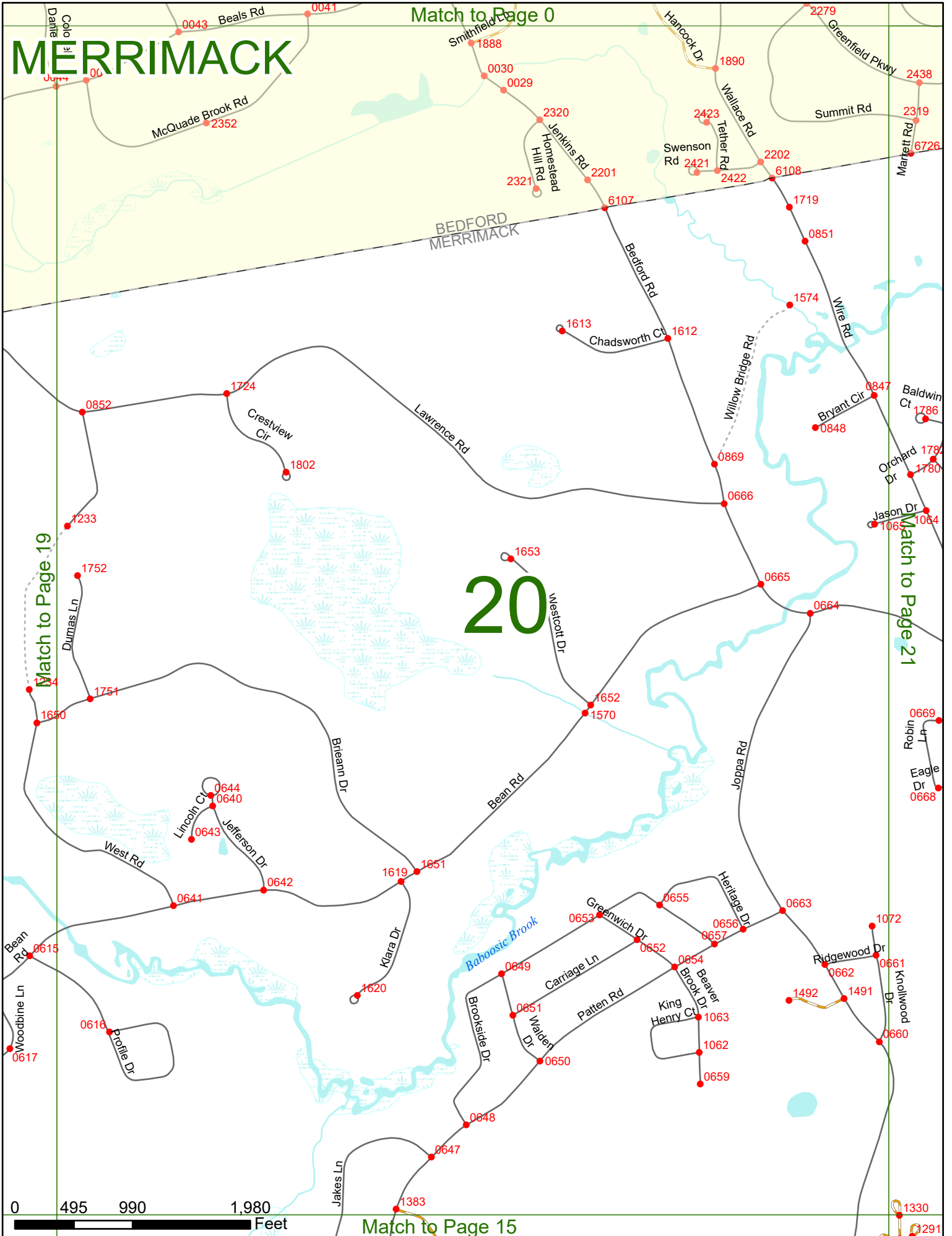
20

Match to Page 19

Match to Page 21

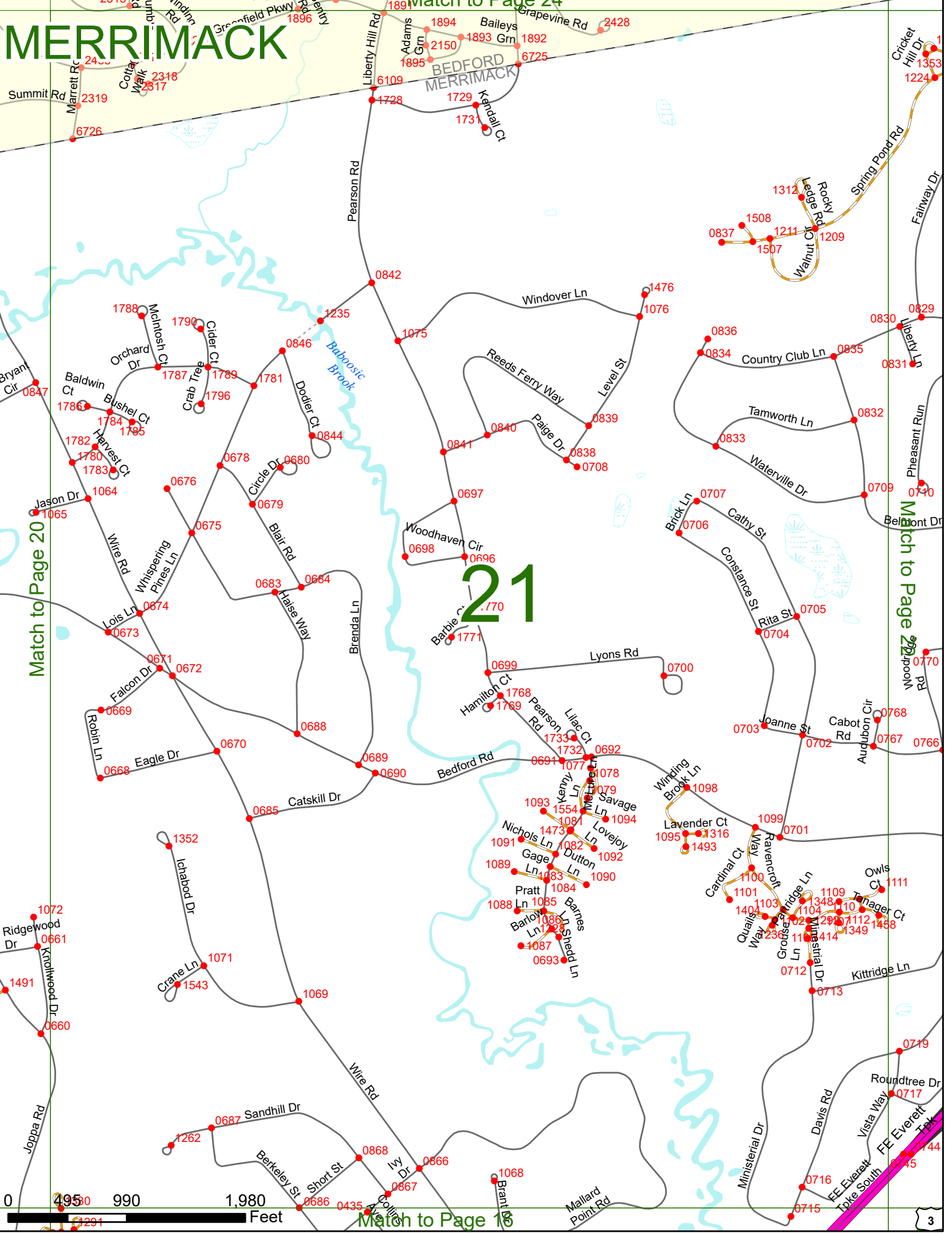
Match to Page 15

0 495 990 1,980 Feet



MERRIMACK

Match to Page 24



21

Match to Page 20

Match to Page 22

Match to Page 18



3

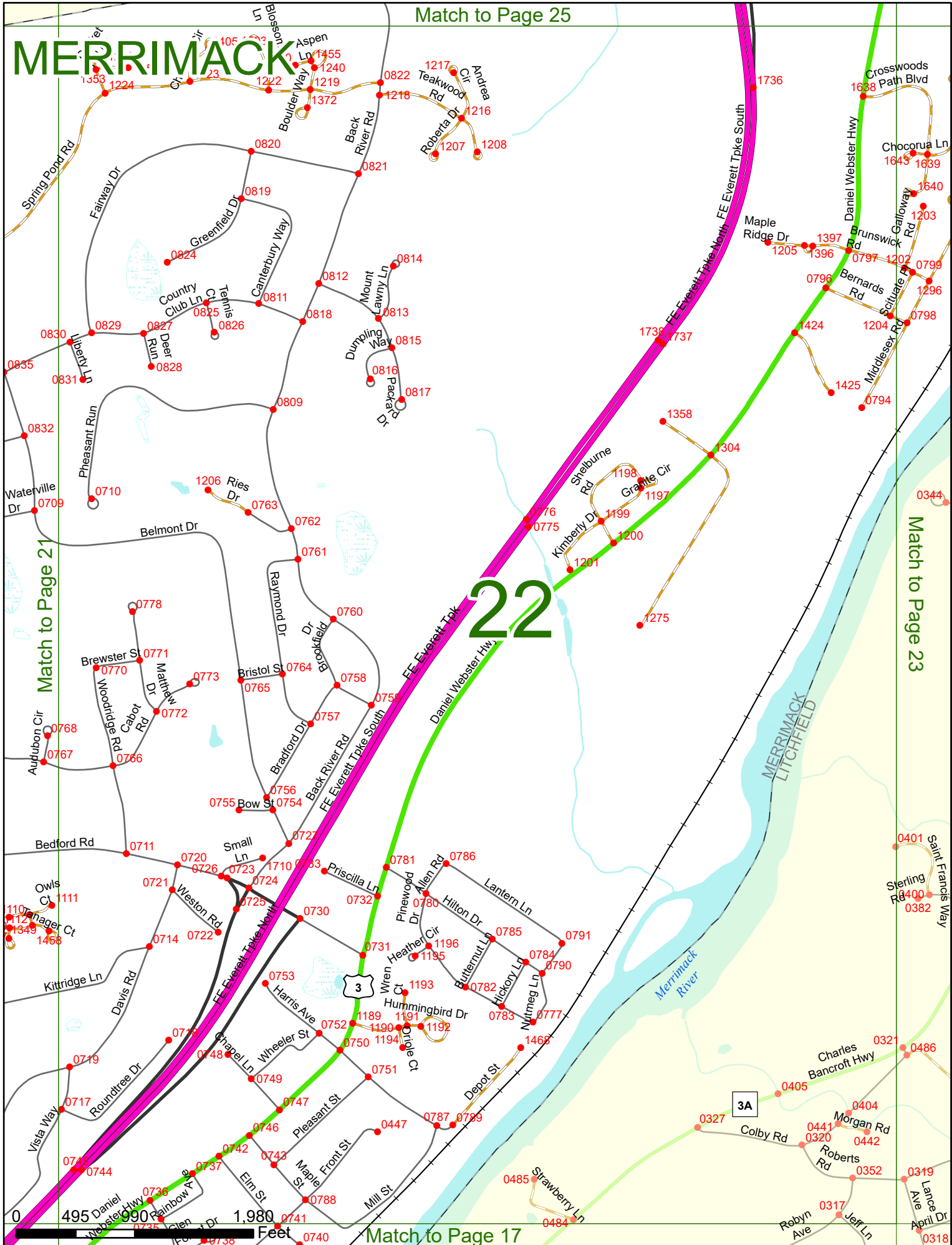
Match to Page 25

MERRIMACK

22

Match to Page 23

Match to Page 21

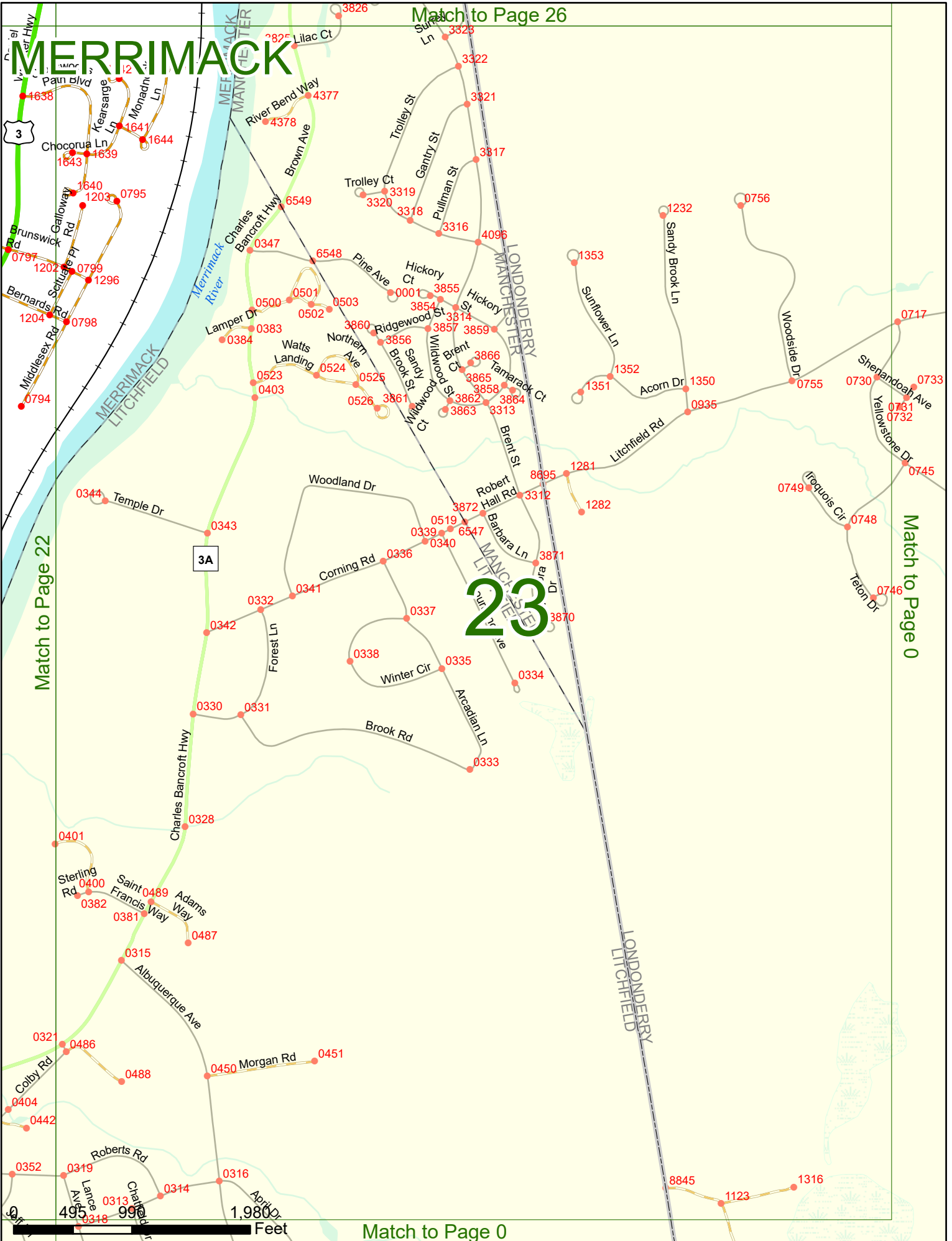


Match to Page 17

0 495 990 1,980 Feet

MERRIMACK

Match to Page 26



Match to Page 22

Match to Page 0

23

3A

1,980 Feet

Match to Page 0

MERRIMACK

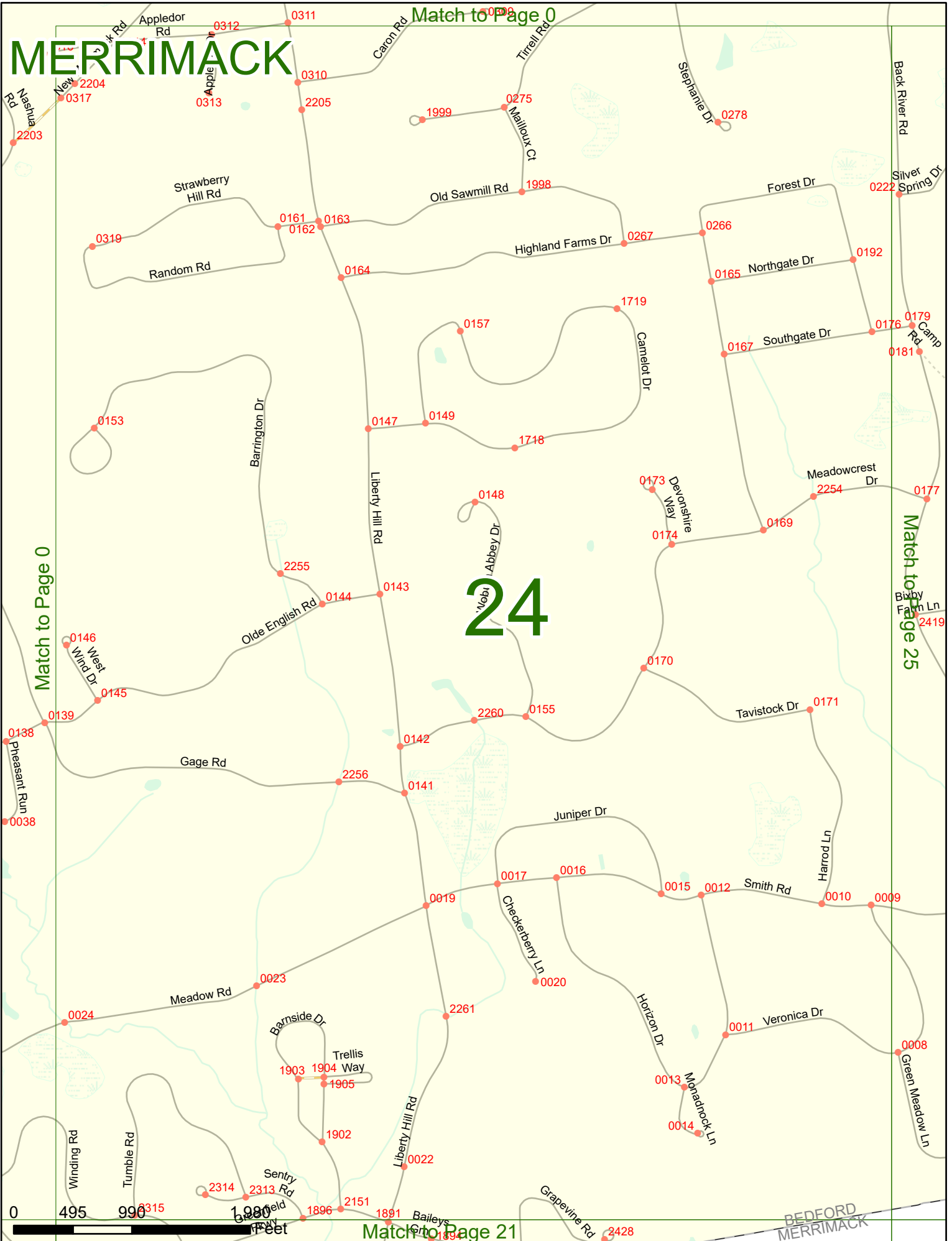
Match to Page 0

Match to Page 0

Match to Page 25

24

Match to Page 21



BEDEFORD
MERRIMACK

MERRIMACK

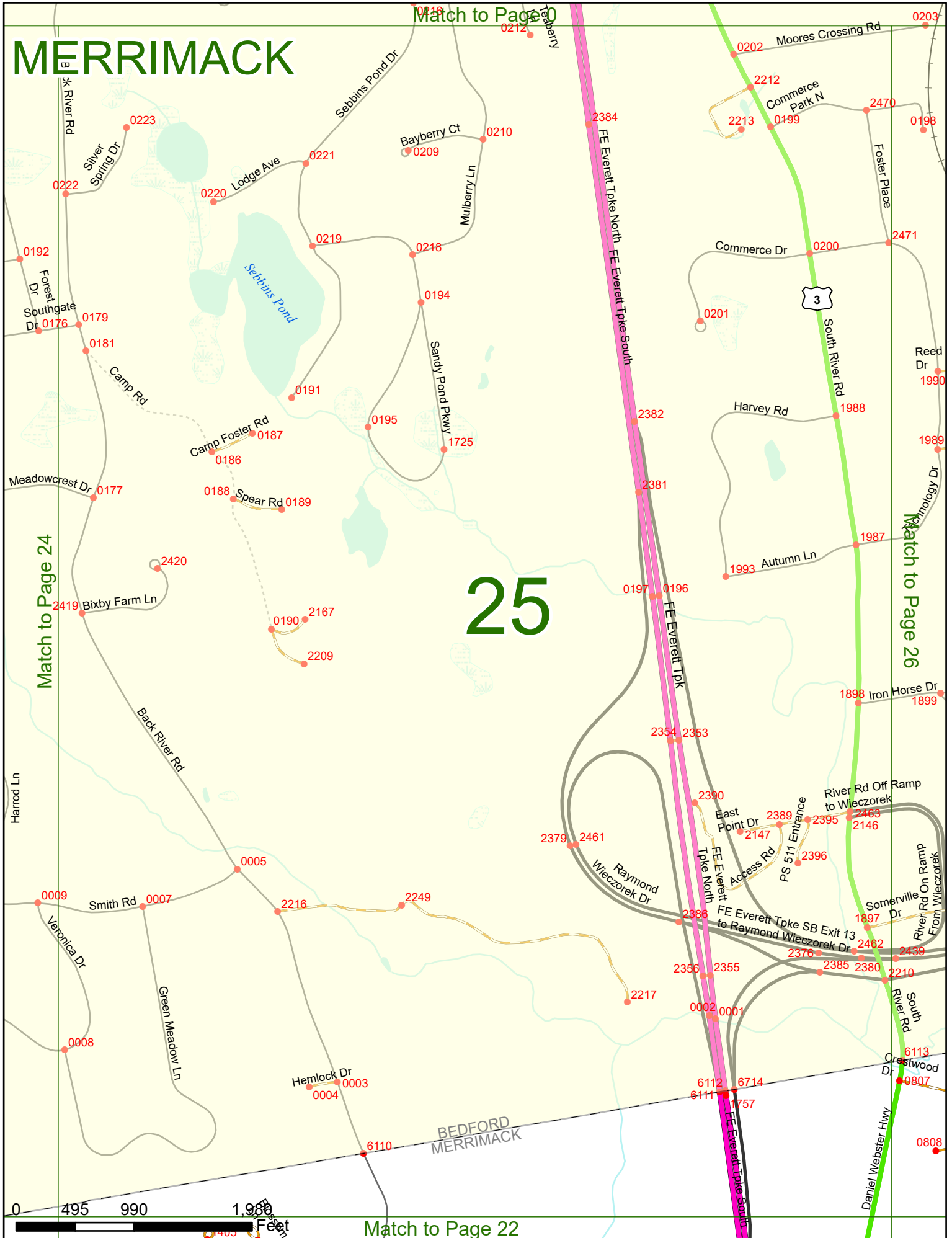
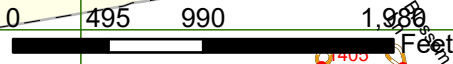
Match to Page 0

Match to Page 24

Match to Page 26

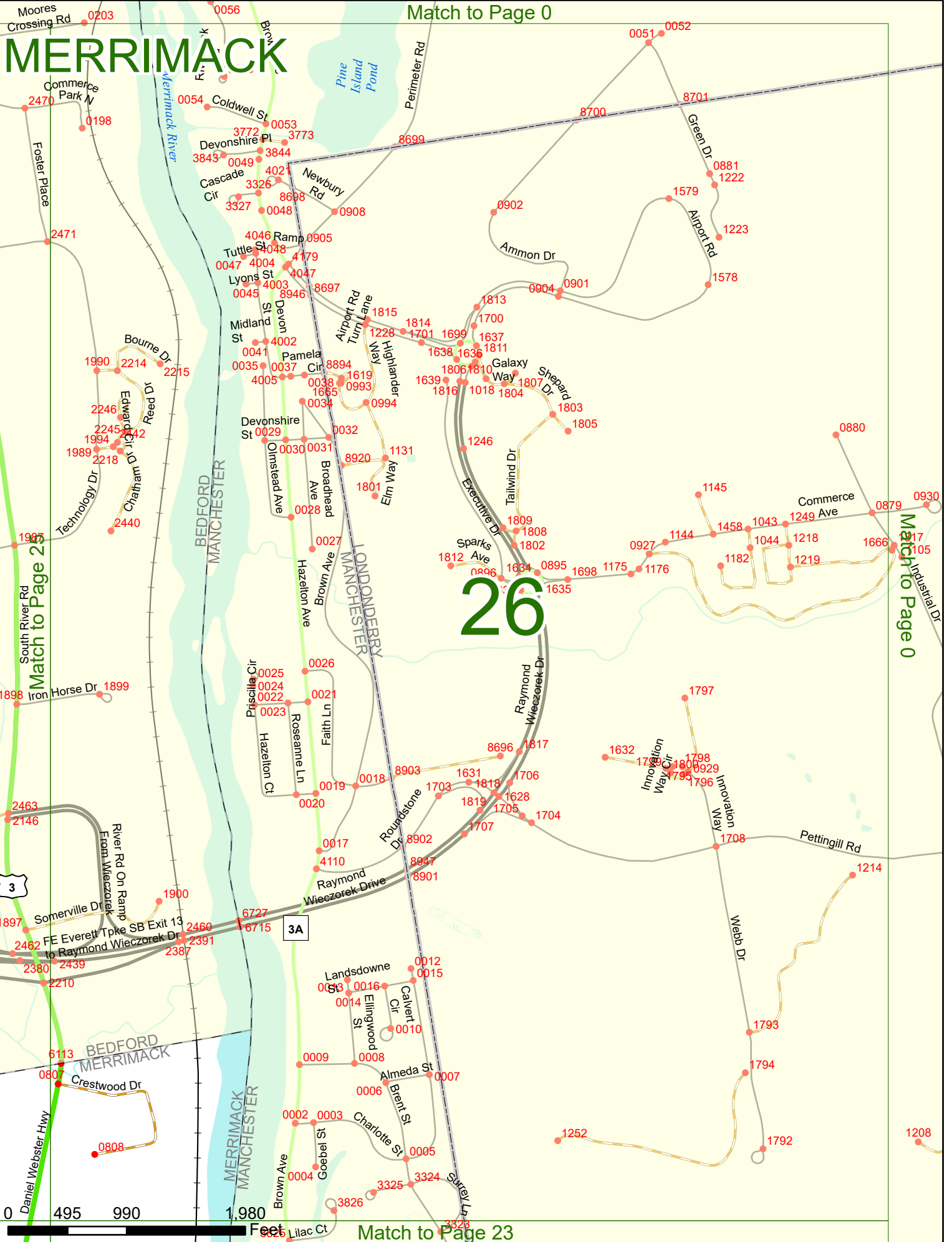
25

Match to Page 22



MERRIMACK

Match to Page 0



26

3

3A

0 495 990

Feet

Match to Page 23