



Maps and data sets are not guaranteed to be free from errors and omissions. Data is in a constant state of update and correction by various groups and agencies. Information displayed on this map is the best available at the time of publication.

2025 Nodal Reference Bookmap

LEGEND



NHDOT will accept crash locations based on the State of NH Uniform Police Traffic Accident Report.

Crash occurred on:

Option 1 Street Address
 123 Main Street

Option 2 Route No and/or Distance from NESW Intesecting Road, Bridge,
 Street name Intersecting Street Town/County line
 Main Street 500 E Oak Street

Option 3 First Node Distance from First Node Second Node
 515 212 632

Option 4 Route No and/or Mile Marker on Interstate Only NESW Mile (Marker)
 Street name
 189S 700 feet S 36.8

Option 3 – Example

Street Name Loudon Road
First Node 803
Distance from First Node 318 Ft
Second Node 813



Match to Page 6

MASON

Ashby Rd

MASON
NEW IPSWICH

Churchill Rd

8721

8731

Match to Page 0

Match to Page 2

MASSACHUSETTS **1**

0 495 990 1,980 Feet

Match to Page 0

MASON

Match to Page 7

Churchill Rd

0023

Reed Rd

8731

8730

0019
Whittier Ln
31

Fitchburg Rd

8729

Barrett Hill Rd

124

1070

1069
Walker Brook Rd

0016

8728

2

MASSACHUSETTS

Match to Page 1

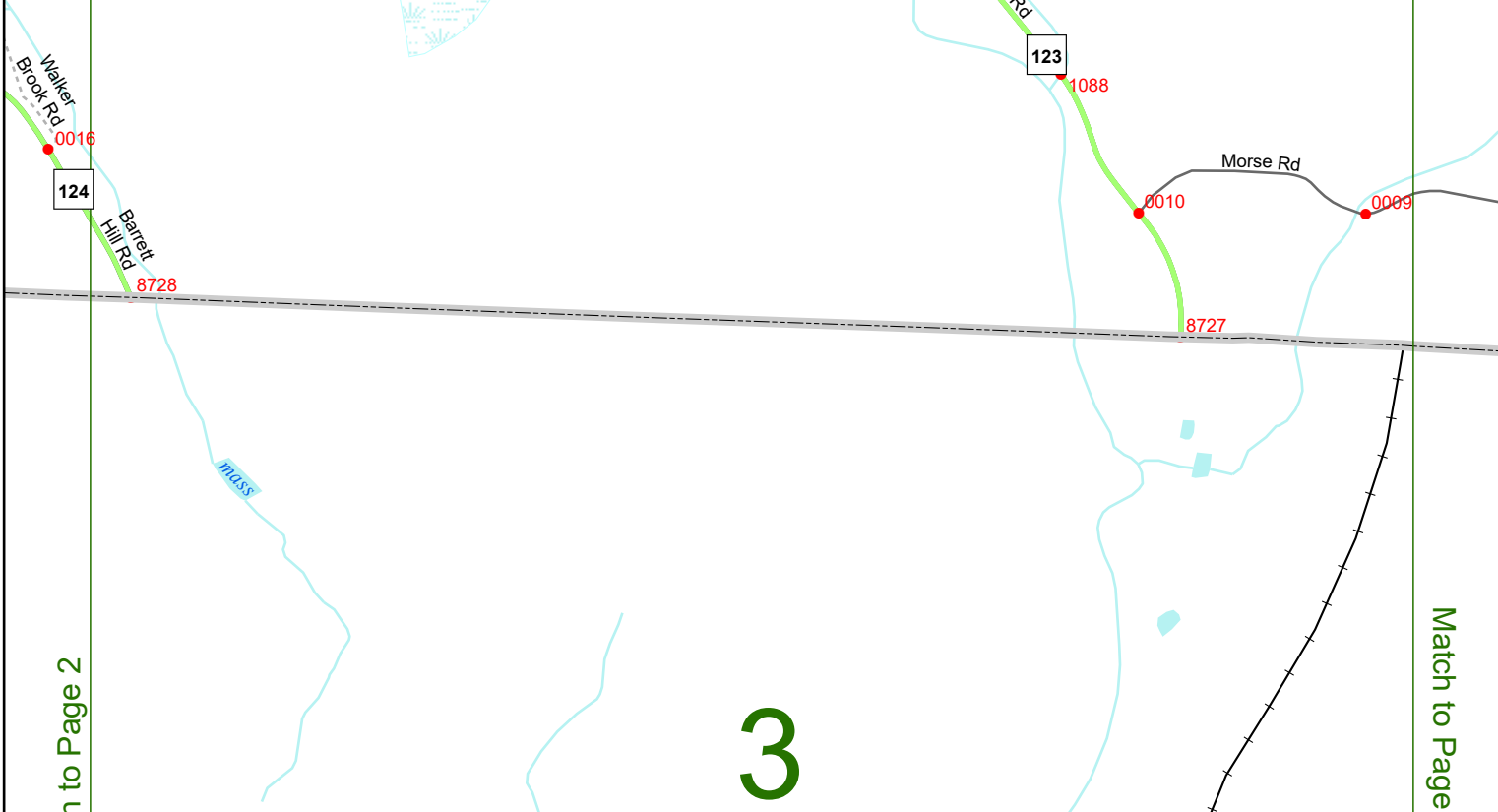
Match to Page 3

0 495 990 1,980 Feet

Match to Page 0

Match to Page 8

MASON




Match to Page 2

Match to Page 4

3

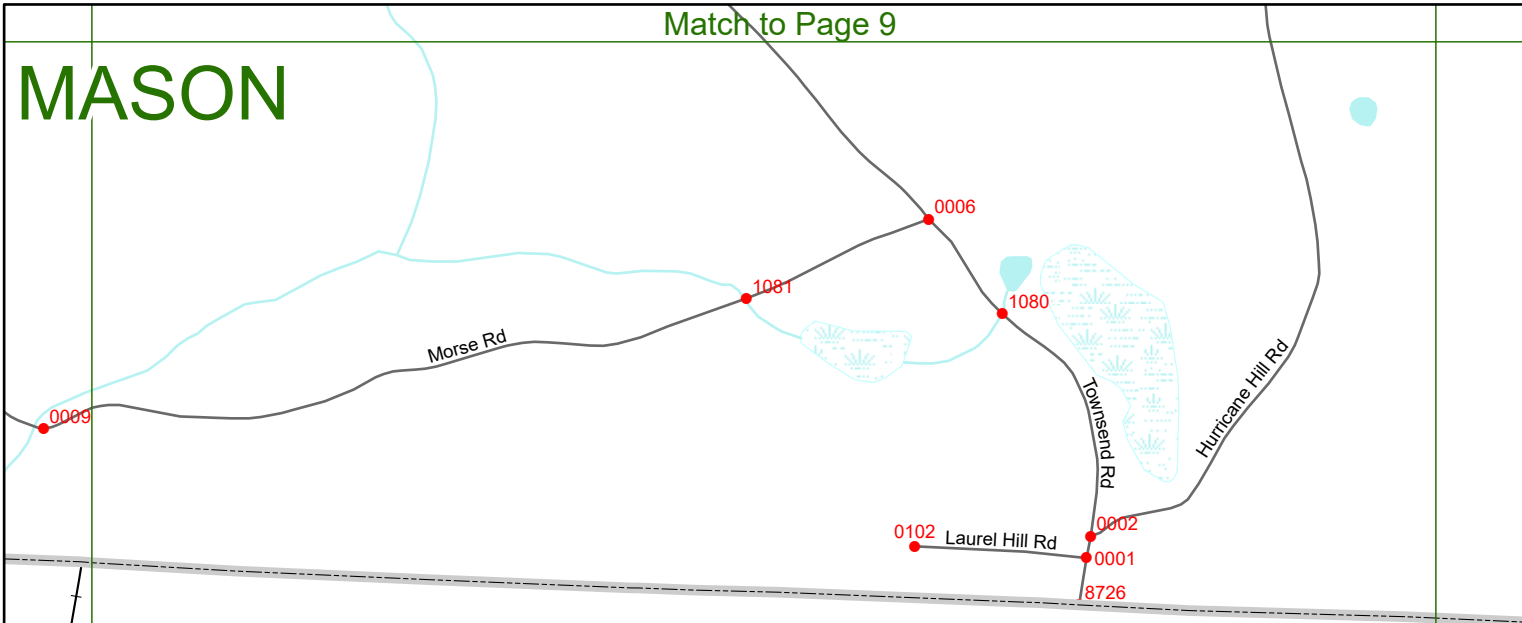
MASSACHUSETTS



Match to Page 0

Match to Page 9

MASON




4

MASSACHUSETTS

Match to Page 3

Match to Page 5



Match to Page 0

MASON

Match to Page 10

Lost Valley Rd 6624

BROOKLINE
MASON

0309 Wallace Brook Rd 0310

0311 Beaver Pond Dr

0307 Hillside Dr

0308

West Hill Rd

0306

5

Match to Page 4

Match to Page 0

M A S S A C H U S E T T S

0 495 990 1,980 Feet

Match to Page 0

MASON

Match to Page 0

Marshall Forest

Old Country Rd 0416

East Old Country Rd

Fairbanks Rd 0372

Turnpike Rd

0059

Peterson Rd

0411

0060

6584

0061

Kenney Rd

GREENVILLE
NEW IPSWICH

6

124

Turnpike Rd

Butternut Hill Rd

0142

GREENVILLE
MASON

Blanch Farm Rd 0028

0029

Fitchburg 014

031

0027

Match to Page 7

Match to Page 0

Hoar Pond

0144

6692

6623

1094

6586

Old Turnpike Rd

0028

Marcel Rd

1093

1119

0027

0107

MASON
NEW IPSWICH

Mason Rd

0003

0255

0256

6606

495 990

1,980

Feet

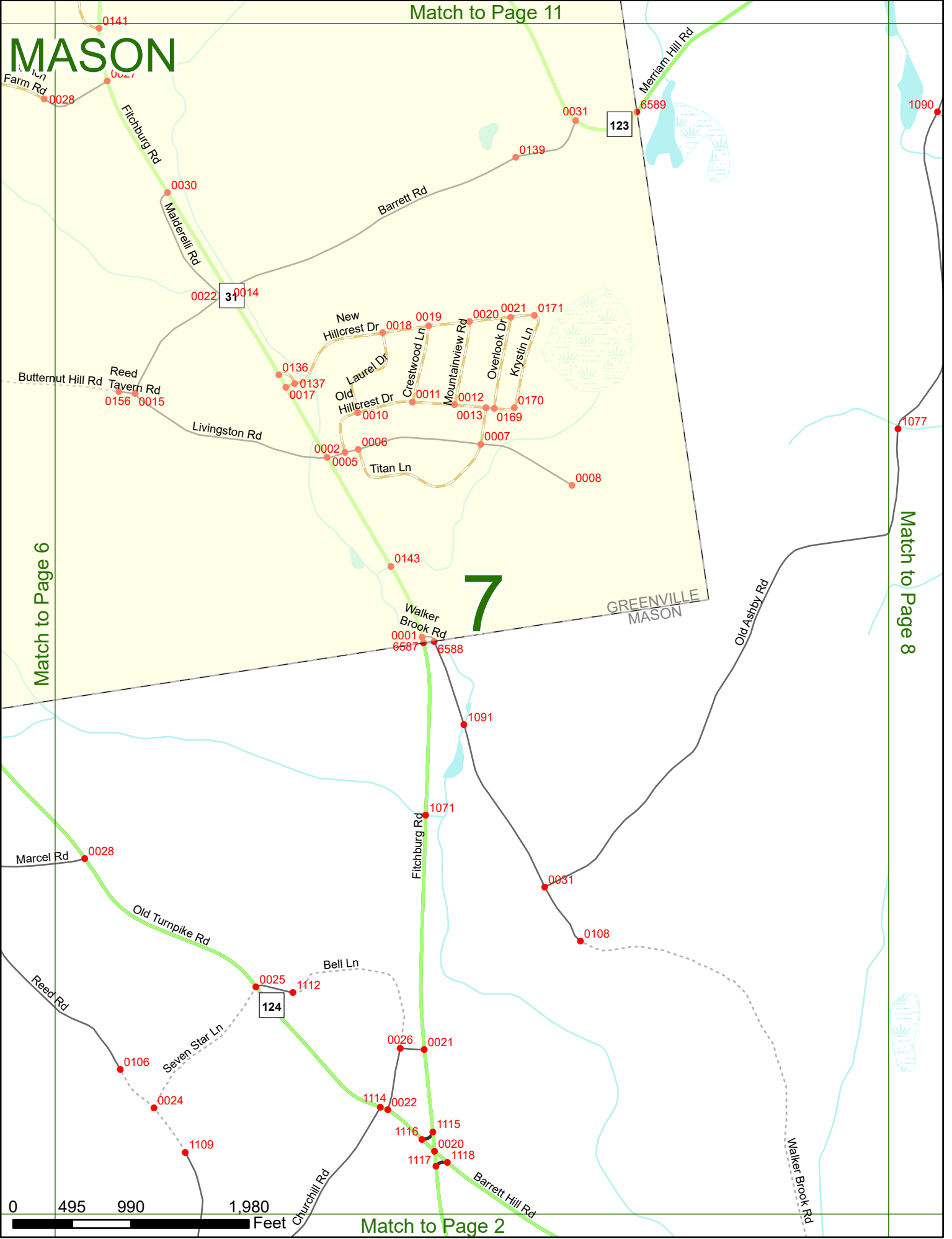
Match to Page 1

North



Match to Page 11

MASON

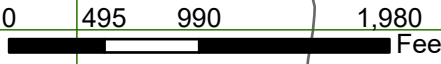


Match to Page 6

Match to Page 8

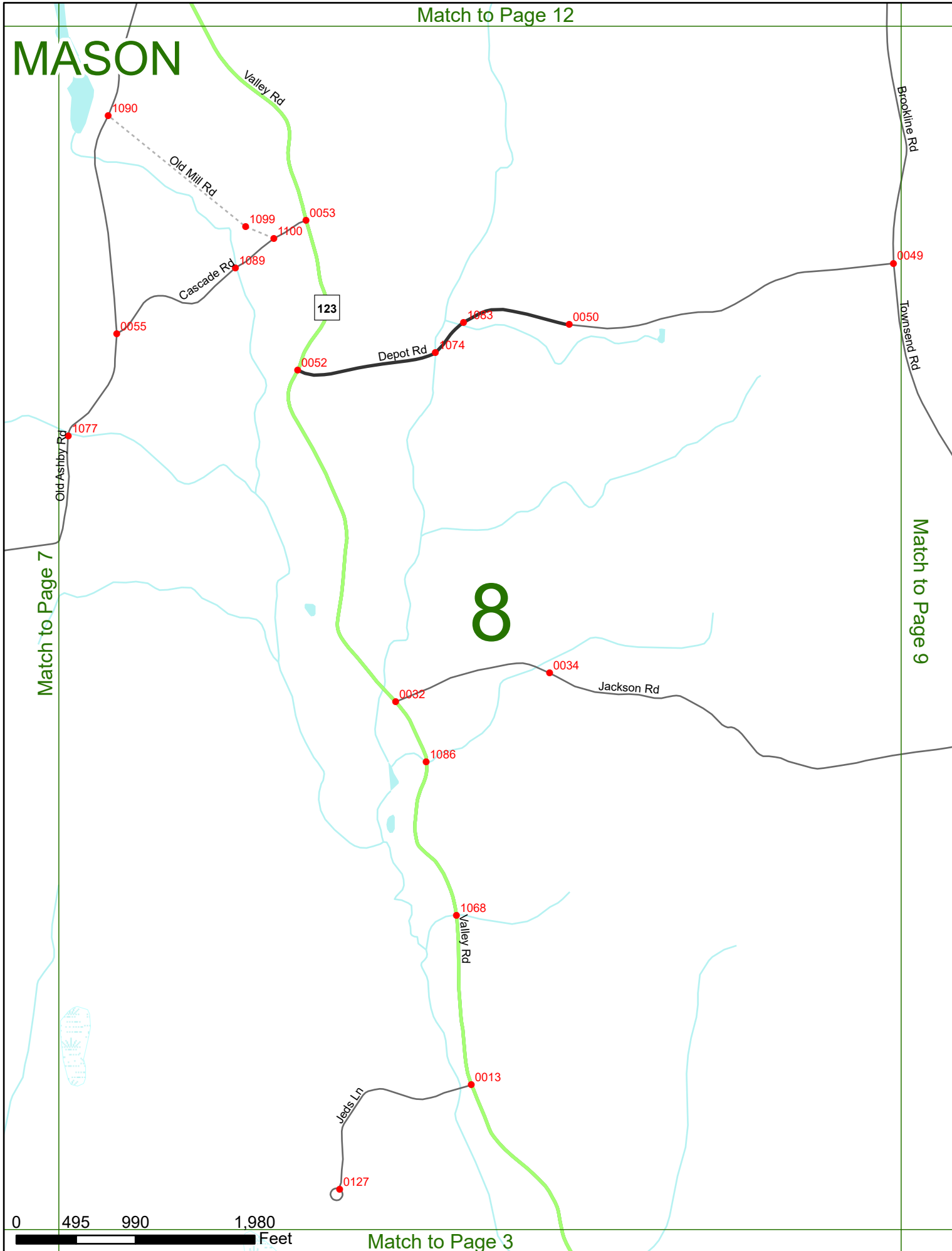
7

GREENVILLE
MASON



Match to Page 2

MASON



Match to Page 7

Match to Page 9

8

0 495 990 1,980 Feet

Match to Page 3

Match to Page 13

MASON

Brookline Rd

Brookline Rd

Depot Rd 0049

0048

0109

Townsend Rd

Match to Page 8

9

Hurricane Hill Rd

Match to Page 10

1085

Jackson Rd

0035

Campbell Mill Rd

0038

0036

1113

Briggs Rd

0005

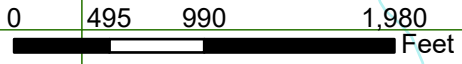
1079

Townsend Rd

0004 Emerson Ln

0003

Hurricane Hill Rd



Match to Page 4


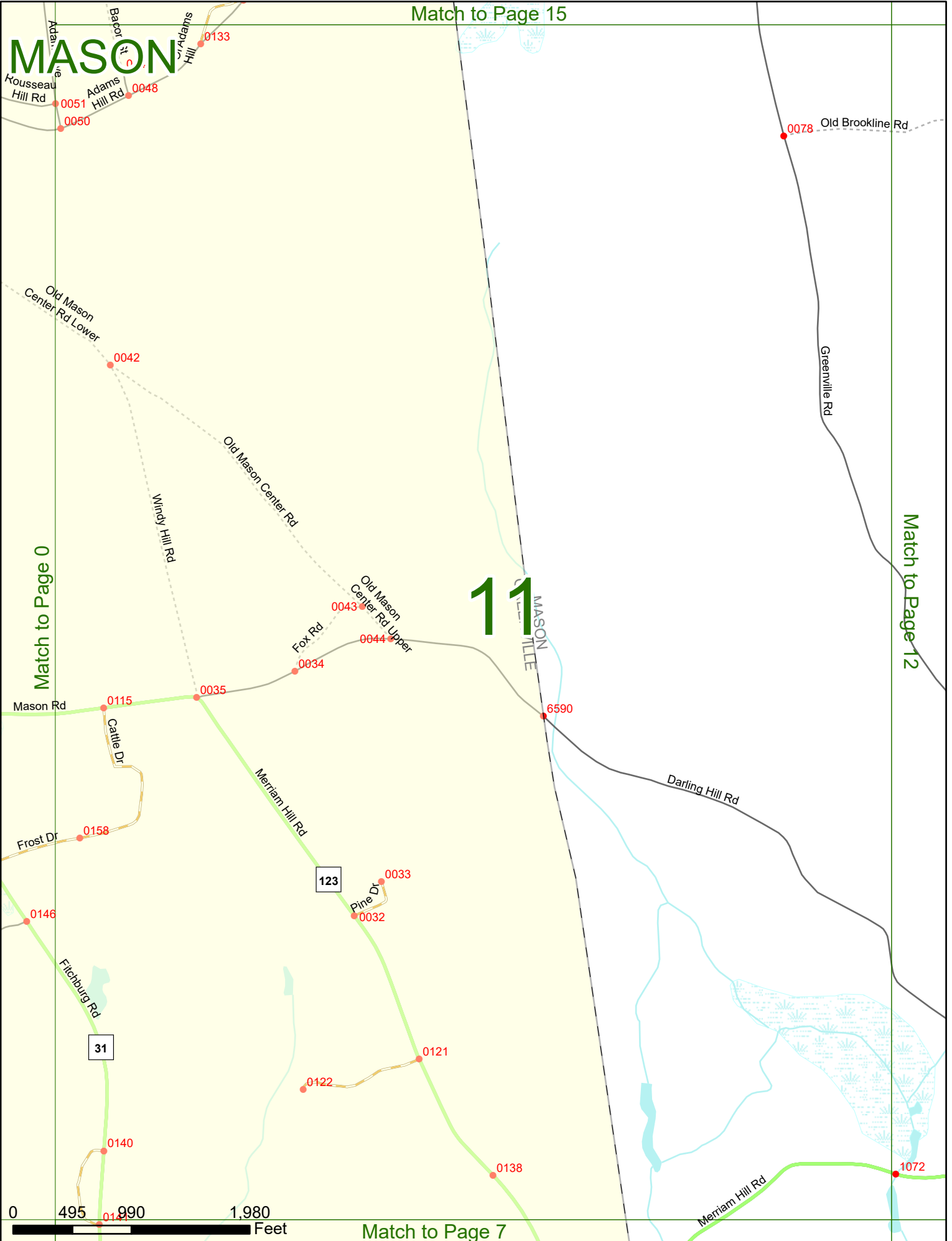
Match to Page 15

MASON

11

Match to Page 0

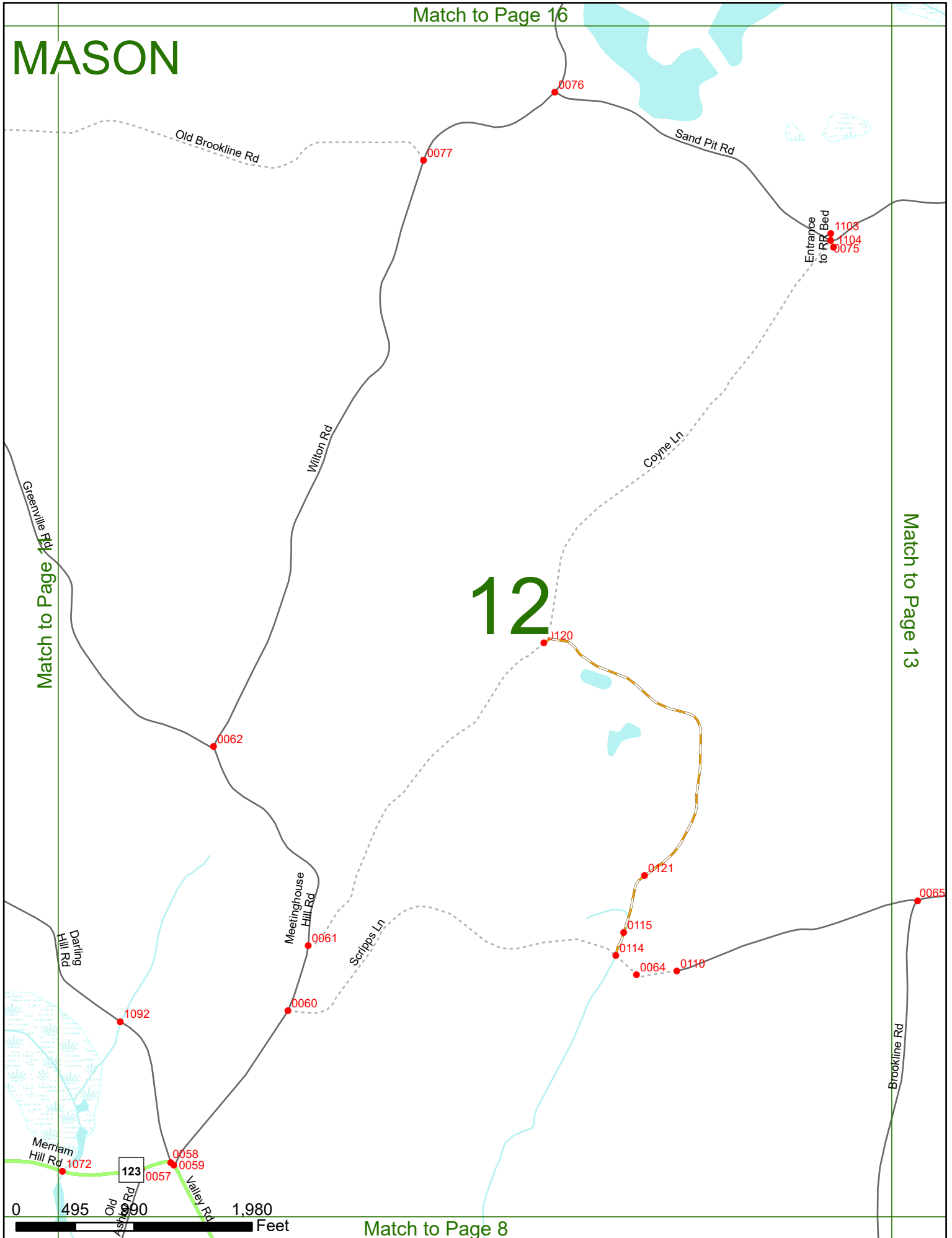
Match to Page 12




Match to Page 7

MASON

12



Match to Page 16



Match to Page 17

MASON

13

Match to Page 12

Match to Page 14

Russell Rd
1073

0073

Black Brook Rd

0068

0116

1107

Sand Pit Rd

0072

0070

Old County Rd
0111

Starch Mill Rd

0069

Gilman Hill Rd

1105

0067

Old County Rd

Match to Page 12

Match to Page 14

Scripps Ln

0065

Brookline Rd

0066

0104

0047

0103

Hurricane Hill Rd
Kremensky Bnd

Brookline Rd

0 495 990 1,980 Feet

Match to Page 9

MASON

Match to Page 18

MILFORD
BROOKLINE

North Mason Rd

Spaulding
Brook Rd

0128

0123

0494

6158

Countryside Dr

0495

Gilman Hill Rd

0123

1105

1106

0489

0488

Trenholm Dr

0122

Poor Farm Rd

0513

Barber Way

0514

0486

0487

Unpaw Gould Rd

0386

Match to Page 13

14

Match to Page 0

BROOKLINE
MASON

Ben Farnsworth Rd

0411

Jetts Dr

Conneck Rd

0342

0339

Maitosh Rd

0407

Lancy Brook Rd

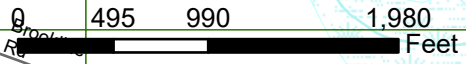
0078

0409

0406

Pigeon Hill Rd

0077



Match to Page 10

Mason Rd

MASON

Match to Page 0

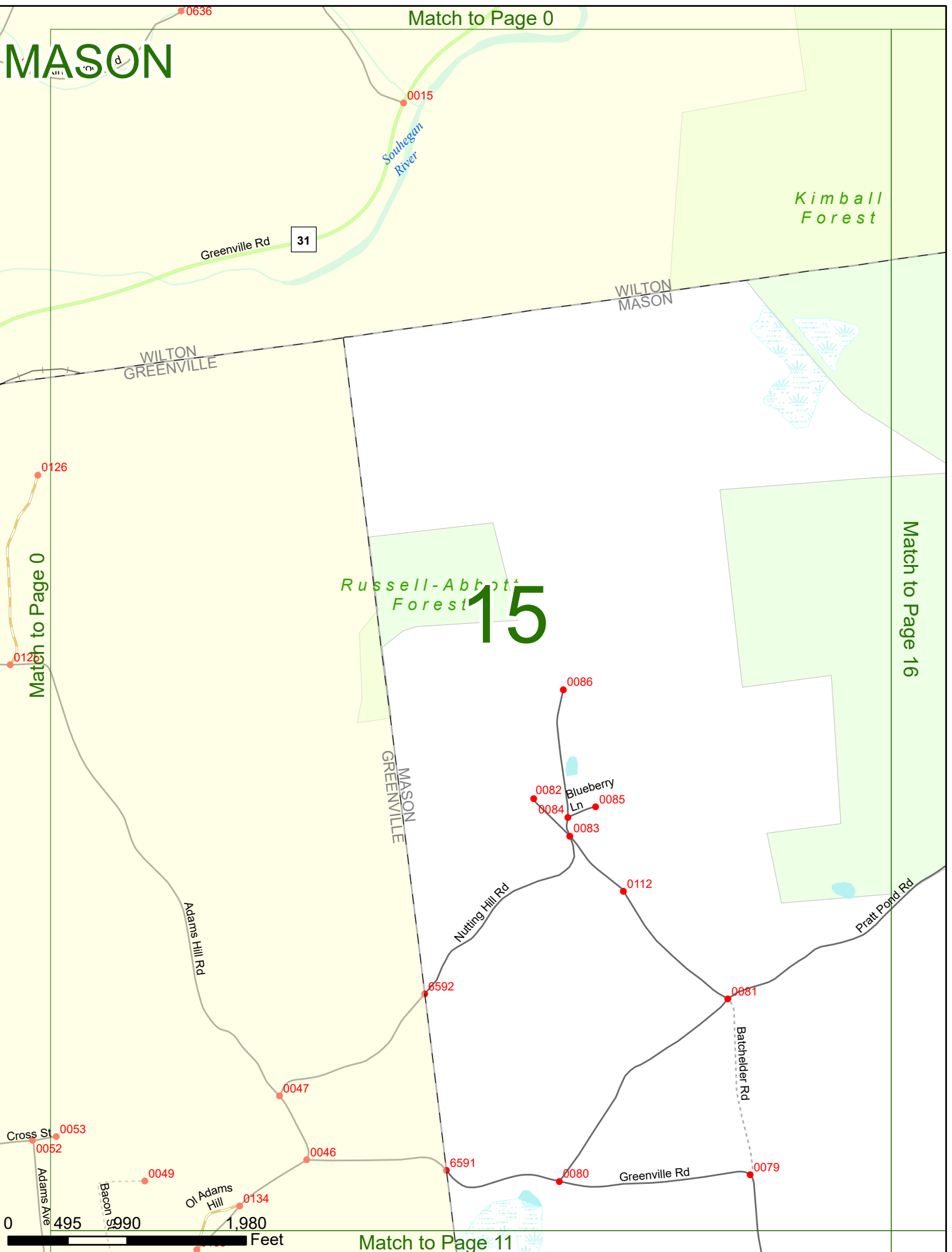
Kimball Forest

Russell-Abbott Forest

15

Match to Page 16

Match to Page 11



MASON

Match to Page 0

Samantas Way 0003
Abbot Hill Rd 0676
0004

WILTON
MASON

Kimball
Forest

Pratt Pond

16

Match to Page 17

Match to Page 15

Pratt Pond Rd 0087

Wilton Rd

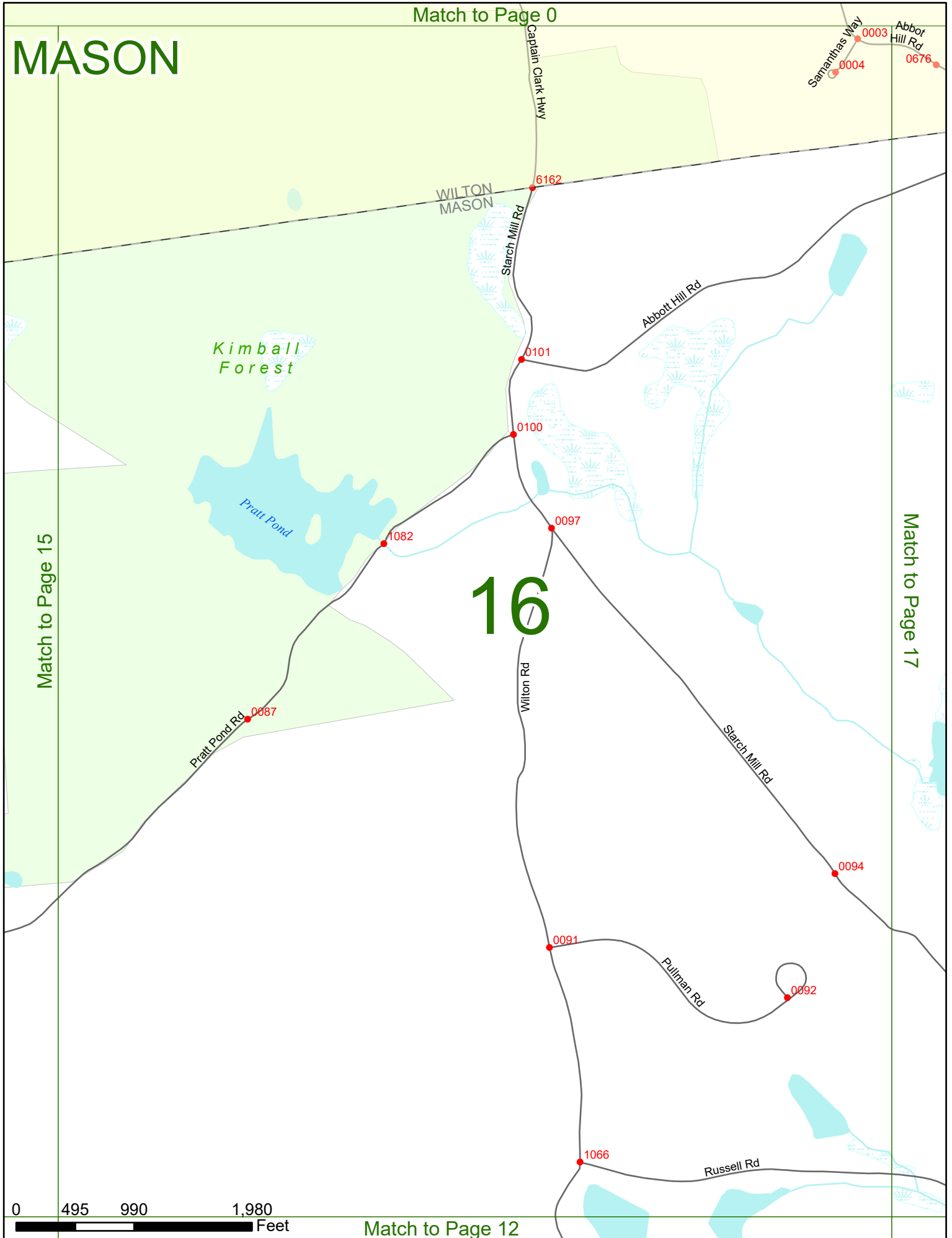
Starch Mill Rd

Pulman Rd

Russell Rd

0 495 990 1,980 Feet

Match to Page 12



Match to Page 0

MASON

WILTON
MASON

Match to Page 16

Match to Page 18

17

Georgia Stone
Industries

0003

76

6163

6164

0096

0128

1095

Jones Xing

1096

0113

0130

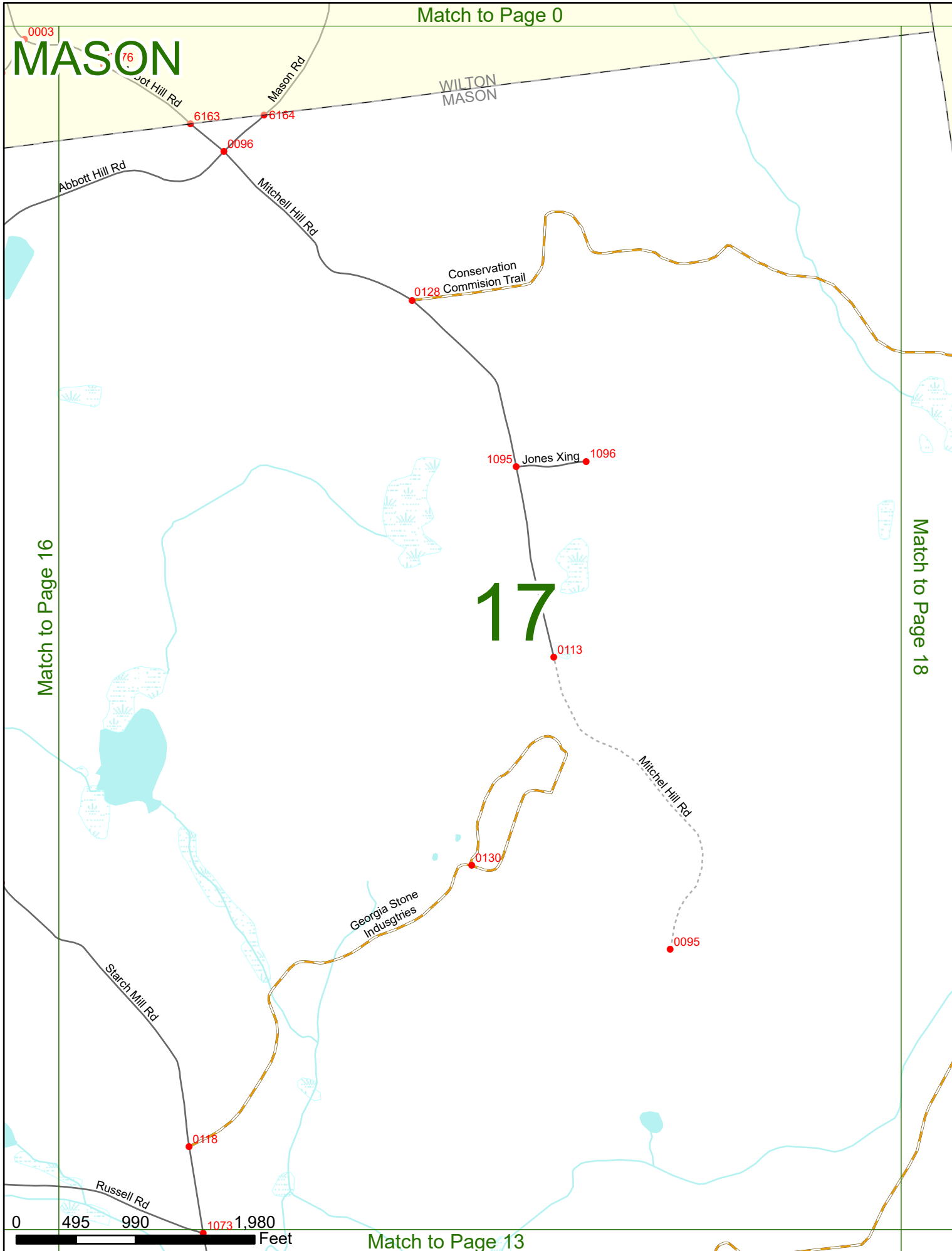
0095

0118

1073

0 495 990 1,980 Feet

Match to Page 13



Match to Page 0

WILTON
MASON

Badger Hill Dr
Timber Ridge Rd
1189
1190

Mile Slip Rd
0466

Conservation Commision Trail
6701

1244

Match to Page 17

MILFORD
MASON

18

BRACKLINE
Match to Page 0

Mile Slip Rd

0125

6723

0 495 990 1,980 Feet

Match to Page 14