



Maps and data sets are not guaranteed to be free from errors and omissions. Data is in a constant state of update and correction by various groups and agencies. Information displayed on this map is the best available at the time of publication.

# 2025 Nodal Reference Bookmap

## LEGEND



NHDOT will accept crash locations based on the State of NH Uniform Police Traffic Accident Report.

Crash occurred on:

**Option 1**     Street Address  
                   123 Main Street

**Option 2**     Route No and/or     Distance from             NESW             Intesecting Road, Bridge,  
                   Street name             Intersecting Street                                     Town/County line  
                   Main Street                     500                     E                     Oak Street

**Option 3**     First Node                     Distance from First Node                     Second Node  
                   515                                     212                                     632

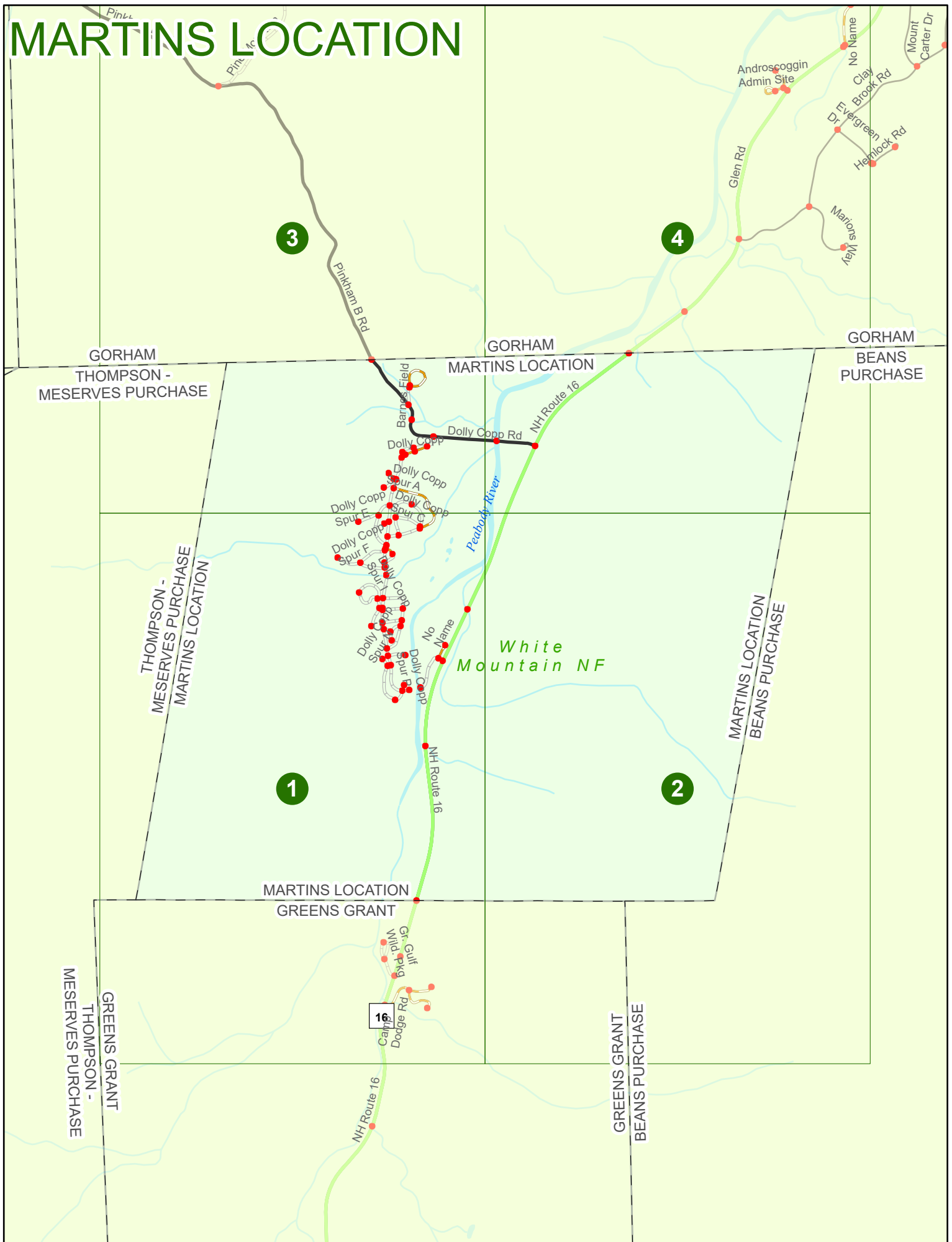
**Option 4**     Route No and/or             Mile Marker on Interstate Only             NESW             Mile (Marker)  
                   Street name  
                   189S                                     700 feet                                     S                     36.8

**Option 3 – Example**

Street Name                     Loudon Road  
First Node                             803  
Distance from First Node             318 Ft  
Second Node                             813



# MARTINS LOCATION



Match to Page 3

# MARTINS LOCATION

Match to Page 0


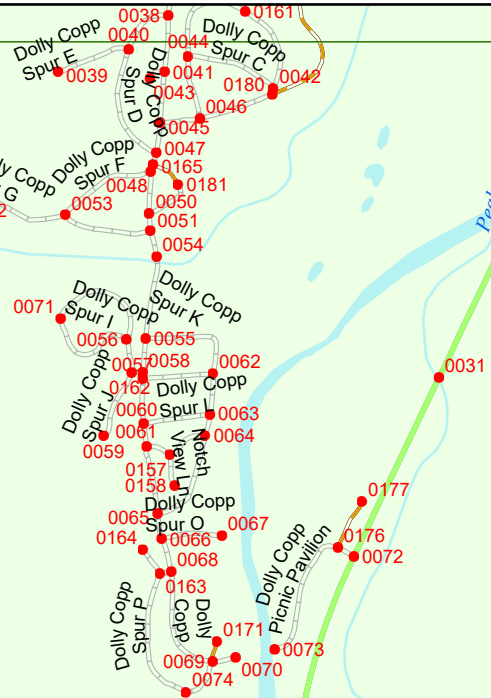
Match to Page 2

White Mountain NF

THOMPSON -  
MESERVES PURCHASE  
MARTINS LOCATION

MARTINS LOCATION  
GREENS GRANT

GREENS GRANT  
THOMPSON -  
MESERVES PURCHASE



Match to Page 0

# MARTINS LOCATION

16

NH Route 16

0031

MARTINS LOCATION  
BEANS PURCHASE

Whe<sup>e</sup>  
Moun<sup>2</sup> NF

MARTINS LOCATION  
GREENS GRANT

GREENS GRANT  
BEANS PURCHASE

Match to Page 1

Match to Page 0

0 495 990 1,980 Feet

Match to Page 0

Match to Page 0

# MARTINS LOCATION

Pine Mountain

Pinkham B Rd

0014

White Mountain NF

Match to Page 0

Match to Page 4

Pinkham B Rd

6013 GORHAM MARTINS LOCATION

GORHAM THOMPSON - MESERVES PURCHASE

THOMPSON - MESERVES PURCHASE MARTINS LOCATION

Barnes Field  
0037  
0181  
0036  
0035

0034 Dolly Copp Rd 0033  
0173  
0167  
0172  
0166  
0165  
Dolly Copp Spur Q  
0168  
0159  
0160  
Dolly Copp Spur A  
0175  
0038  
0161  
Dolly Copp Spur E  
Dolly Copp Spur C  
Dolly Copp Spur B  
0040  
0043  
0044

Peabody River

NH Route 16

0 495 990 1,980 Feet

Match to Page 1

# MARTINS LOCATION

Match to Page 3

Match to Page 0

