



Maps and data sets are not guaranteed to be free from errors and omissions. Data is in a constant state of update and correction by various groups and agencies. Information displayed on this map is the best available at the time of publication.

2025 Nodal Reference Bookmap

LEGEND



NHDOT will accept crash locations based on the State of NH Uniform Police Traffic Accident Report.

Crash occurred on:

Option 1 Street Address
 123 Main Street

Option 2 Route No and/or Distance from NESW Intesecting Road, Bridge,
 Street name Intersecting Street Town/County line
 Main Street 500 E Oak Street

Option 3 First Node Distance from First Node Second Node
 515 212 632

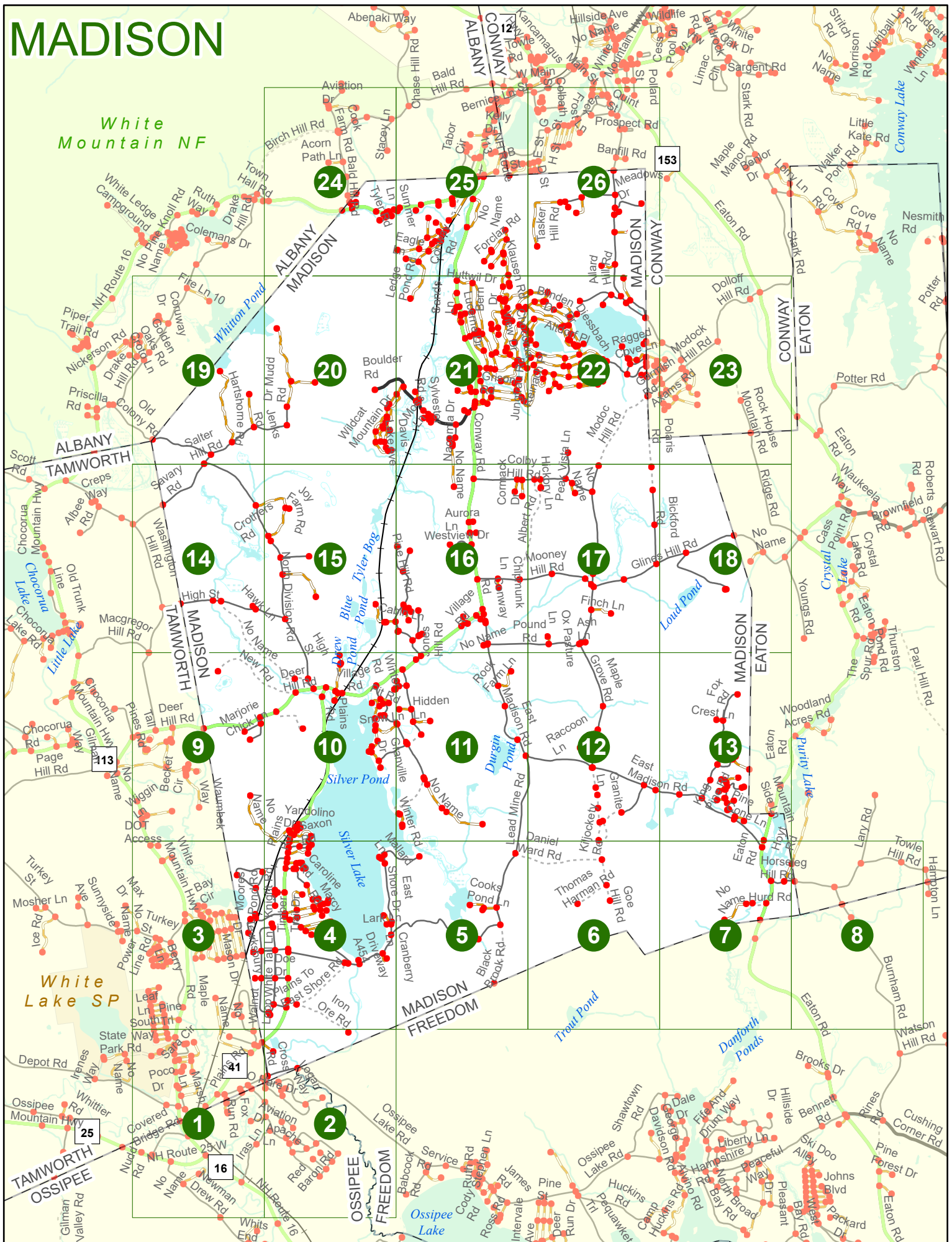
Option 4 Route No and/or Mile Marker on Interstate Only NESW Mile (Marker)
 Street name
 189S 700 feet S 36.8

Option 3 – Example

Street Name Loudon Road
First Node 803
Distance from First Node 318 Ft
Second Node 813



MADISON



White Mountain NF

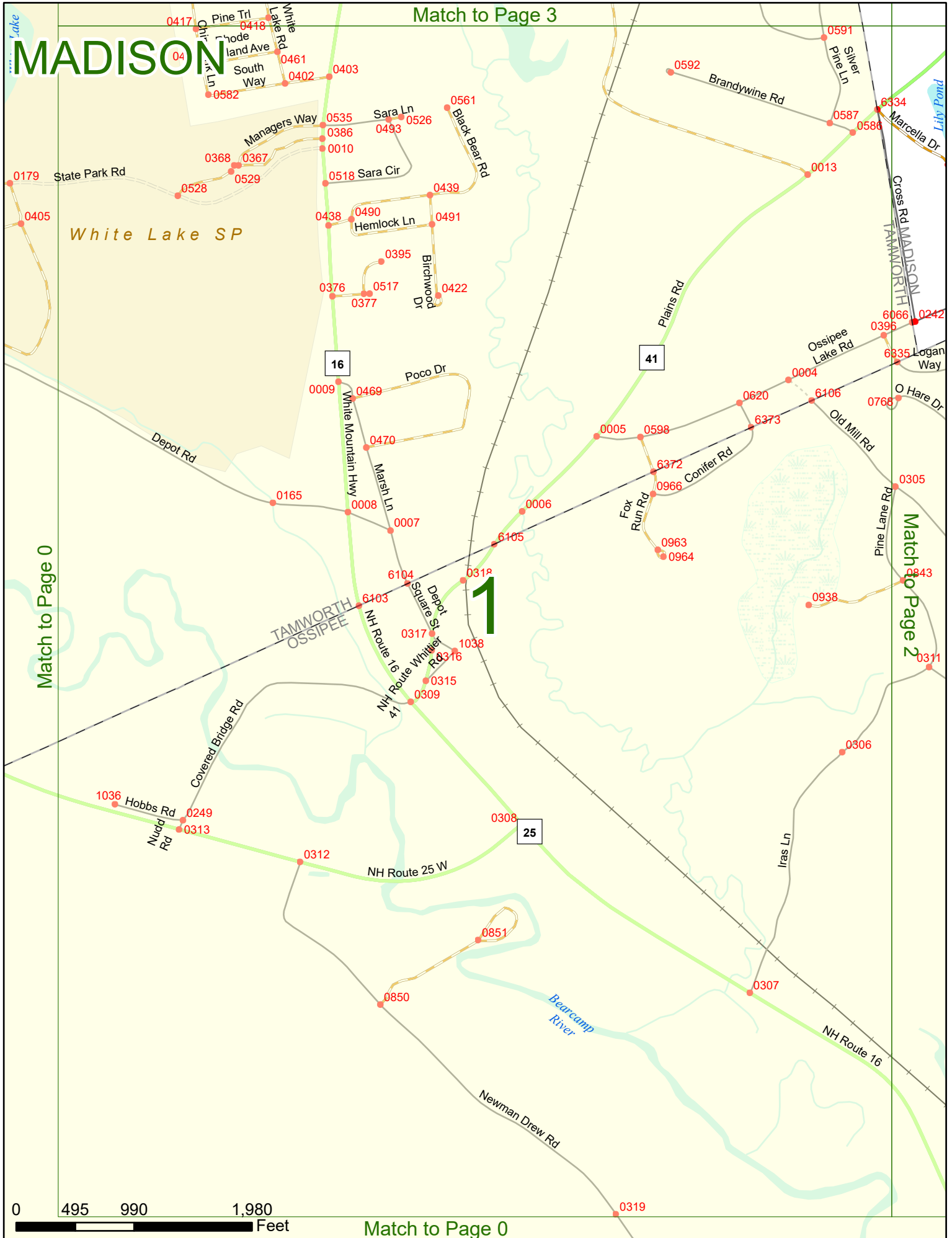
White Lake SP

MADISON

Match to Page 3

Match to Page 0

Match to Page 2

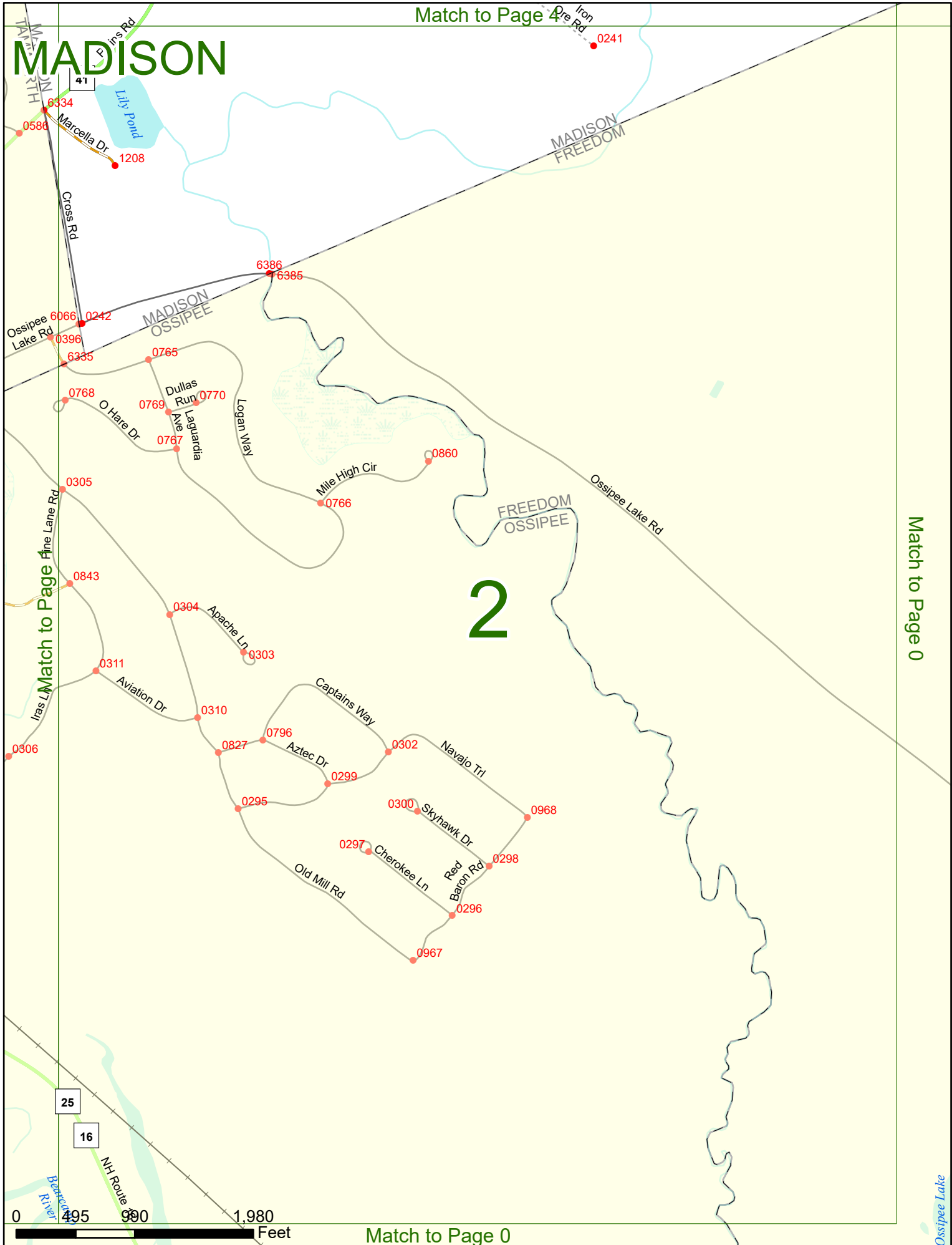


0 495 990 1,980 Feet

Match to Page 0

Match to Page 4

MADISON



0 495 990 1,980 Feet

Match to Page 0

Match to Page 0

Ossipee Lake

MADISON

DOT
CS 3509

16

3

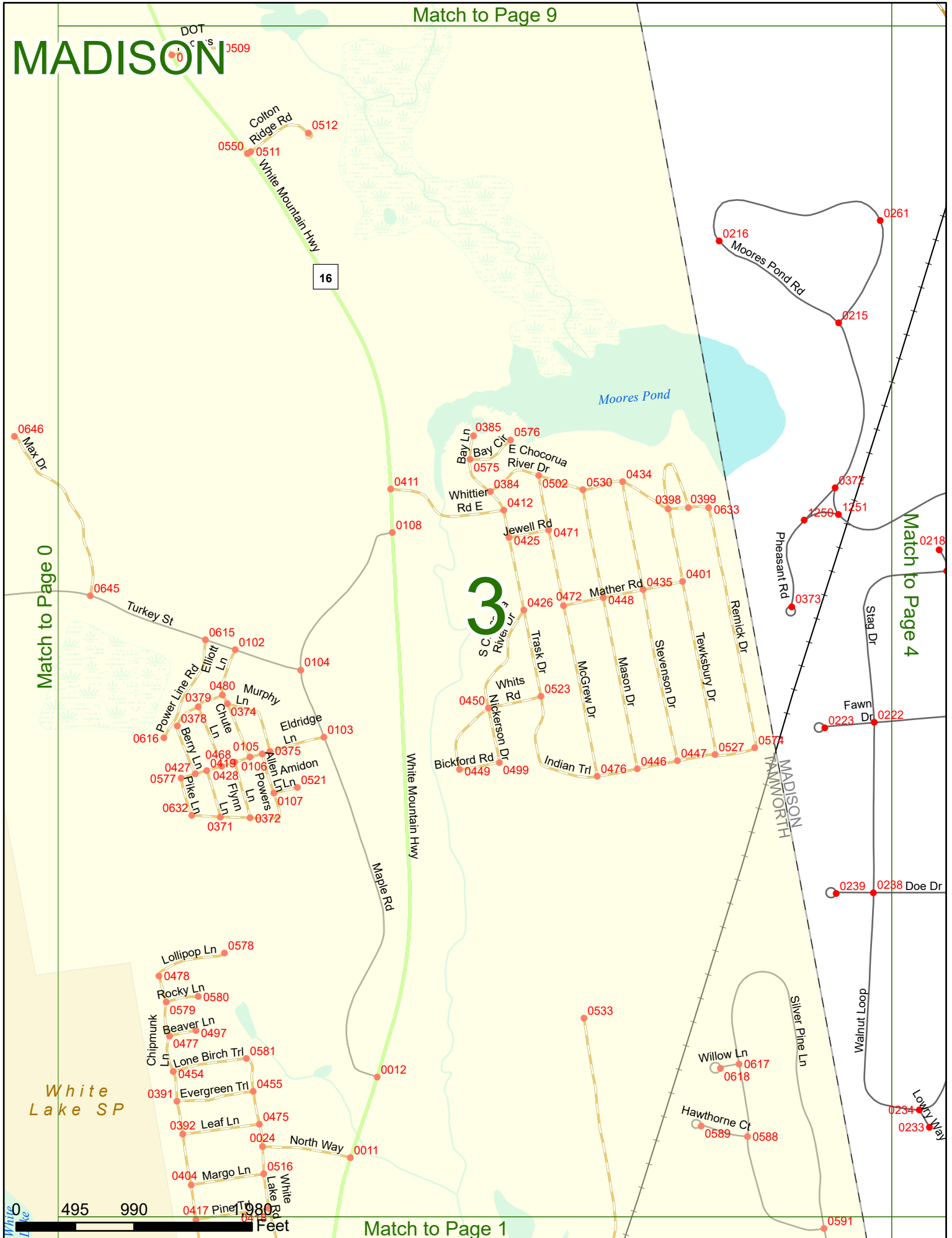

Moore's Pond

Match to Page 0

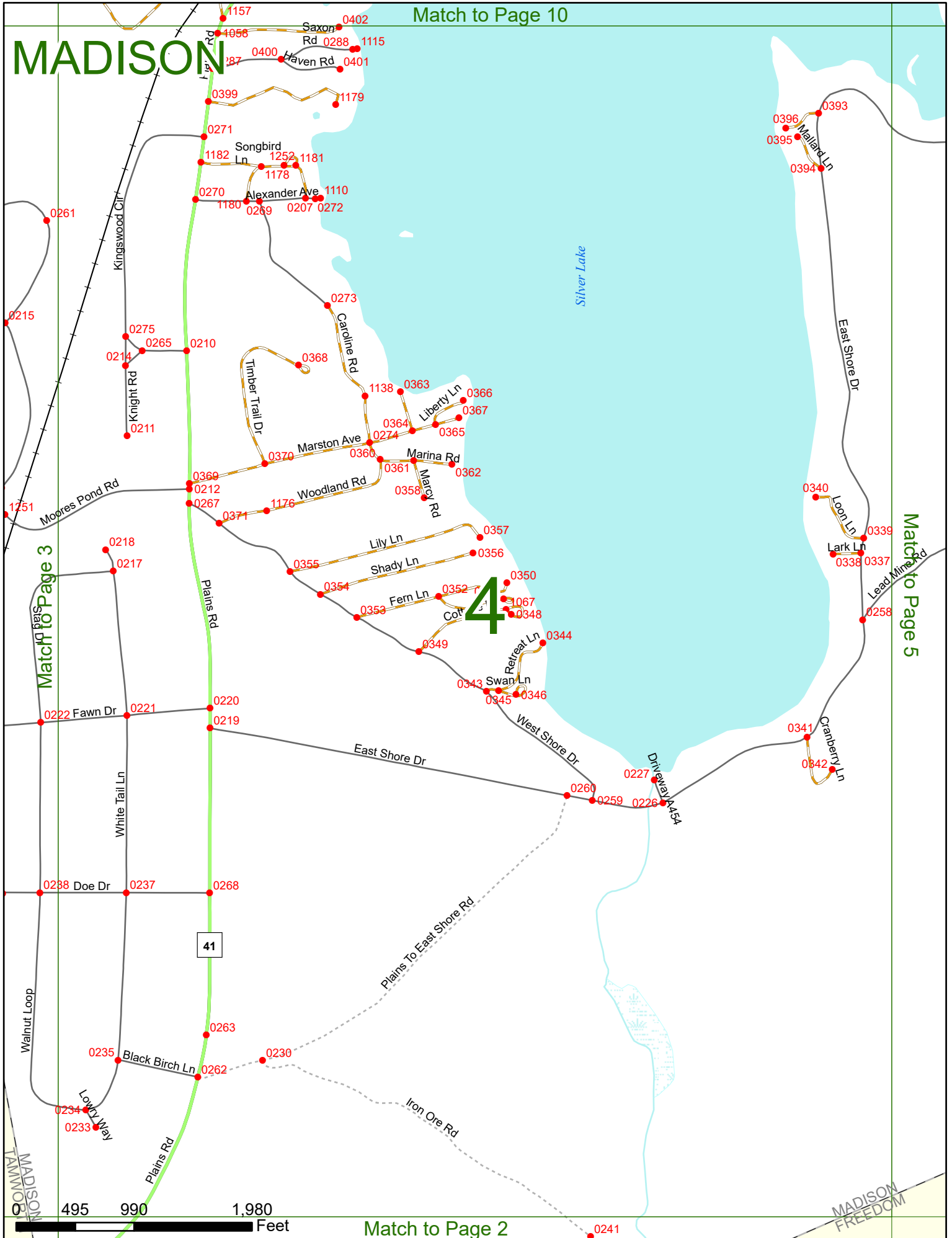
Match to Page 4

MADISON
NORTH

White
Lake SP



MADISON



Match to Page 3

Match to Page 5

4

0 495 990 1,980 Feet

MADISON FREEDOM

Match to Page 11

MADISON

East Shore Dr

0277

Lead Mine Rd

0026

Daniel Ward Rd

Cooks Pond

Cooks Pond Ln

0335

0334

0336

1078

Lead Mine Rd

5

0225

0112

Black Brook Rd

1149


MADISON
FREEDOM

Match to Page 6

Match to Page 4

Lark Ln
0339
0337

East Shore Dr
0258



Match to Page 0

MADISON

Match to Page 12

Daniel Ward Rd

0024

Goe Hill Rd

1224

1225

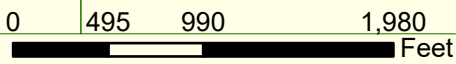
Thomas Harman Rd

0025

6
MADISON
FREEDOM

Match to Page 5

Match to Page 7



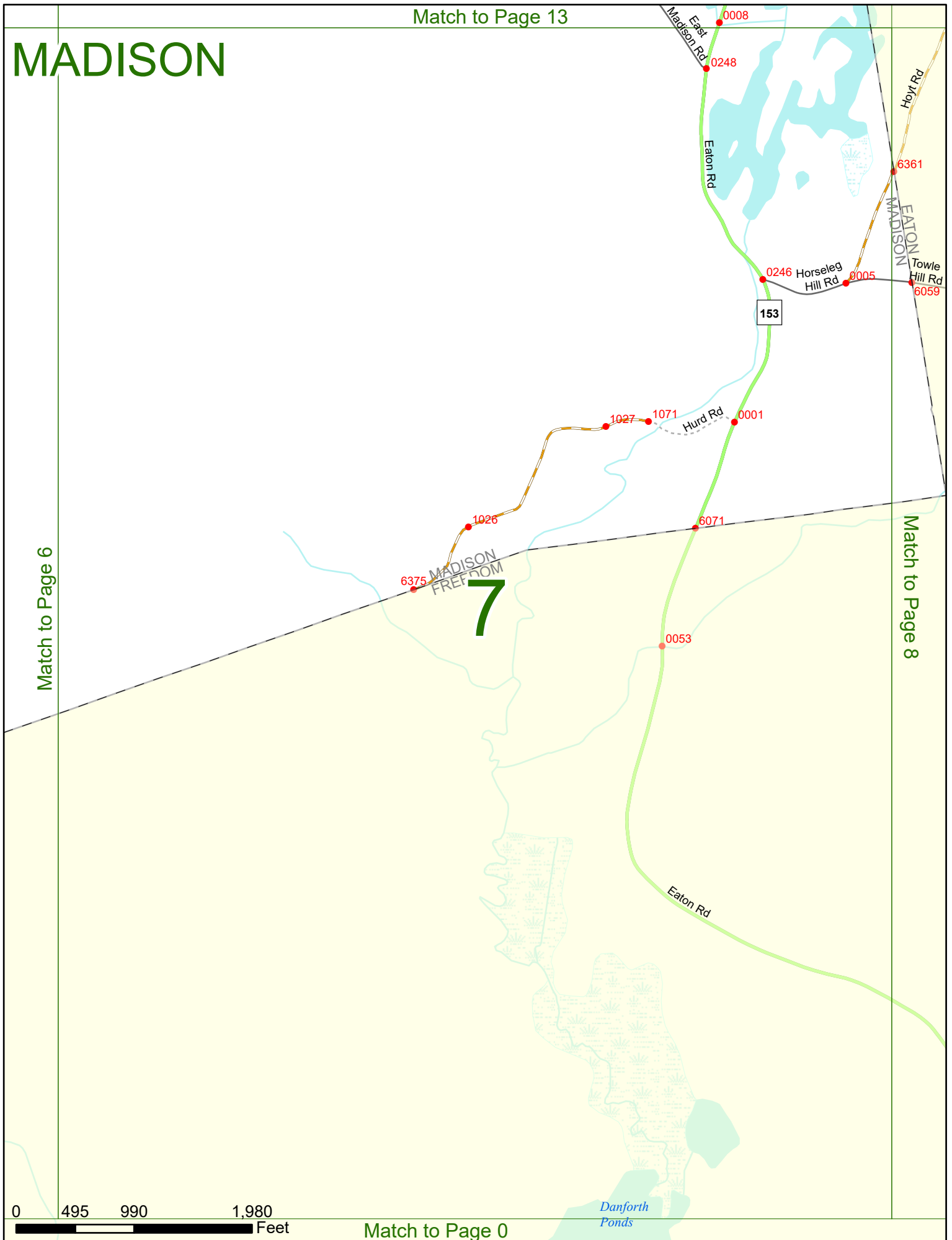

Match to Page 0

MADISON

Match to Page 6

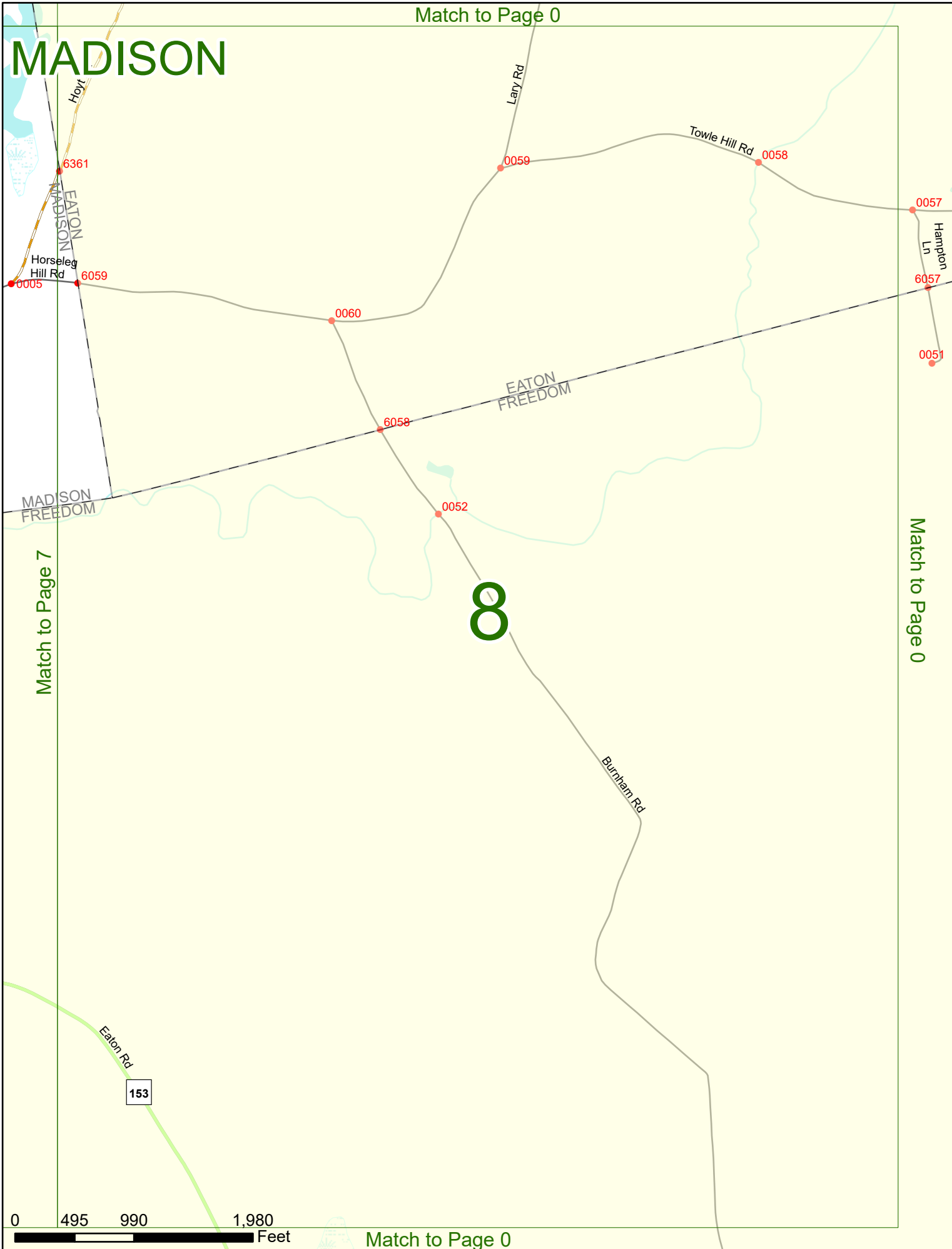
Match to Page 8

7



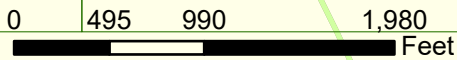
Match to Page 0

MADISON



Match to Page 7

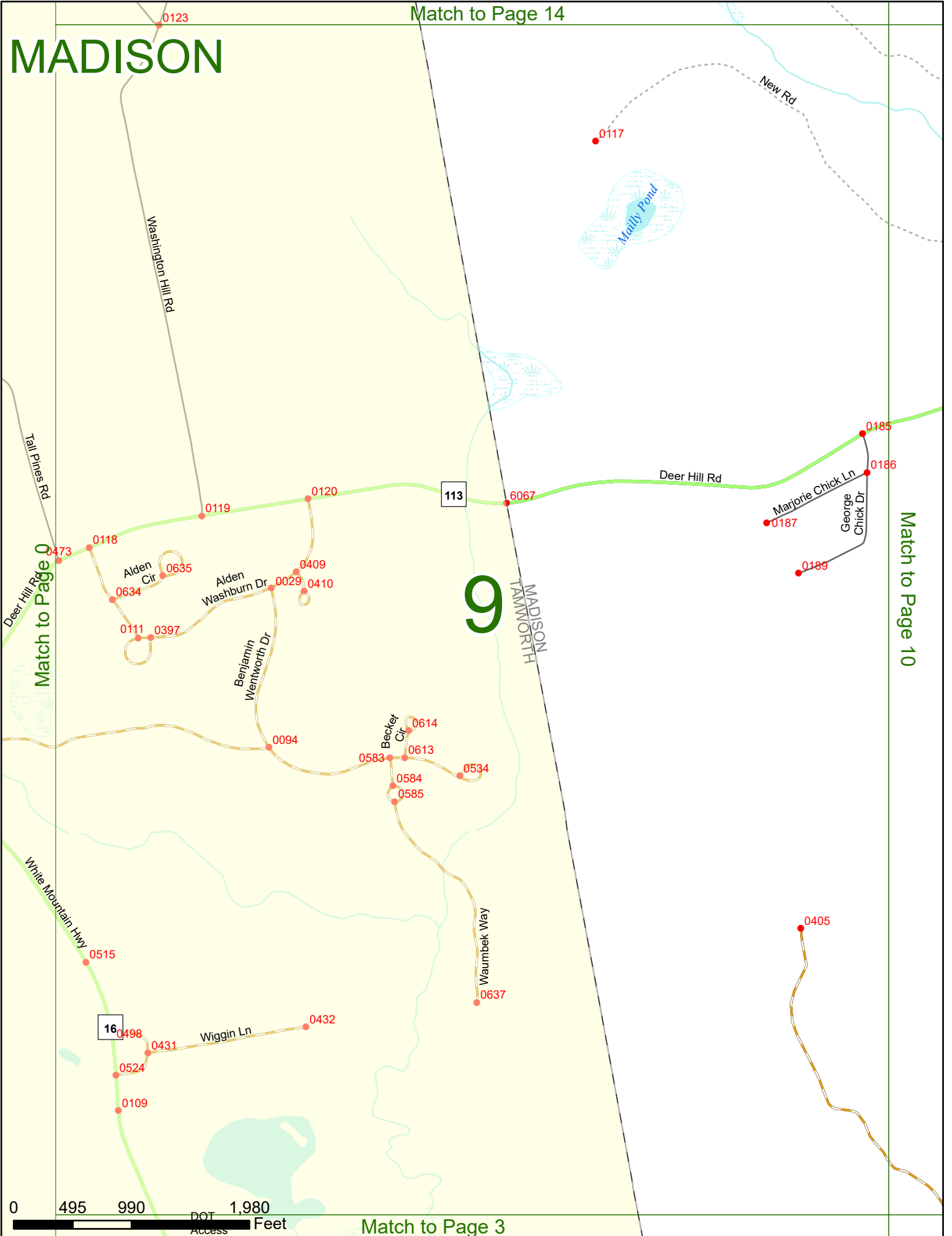
Match to Page 0



Match to Page 0

MADISON

Match to Page 14



9

MADISON
JAMNORTH

Match to Page 10

Match to Page 3

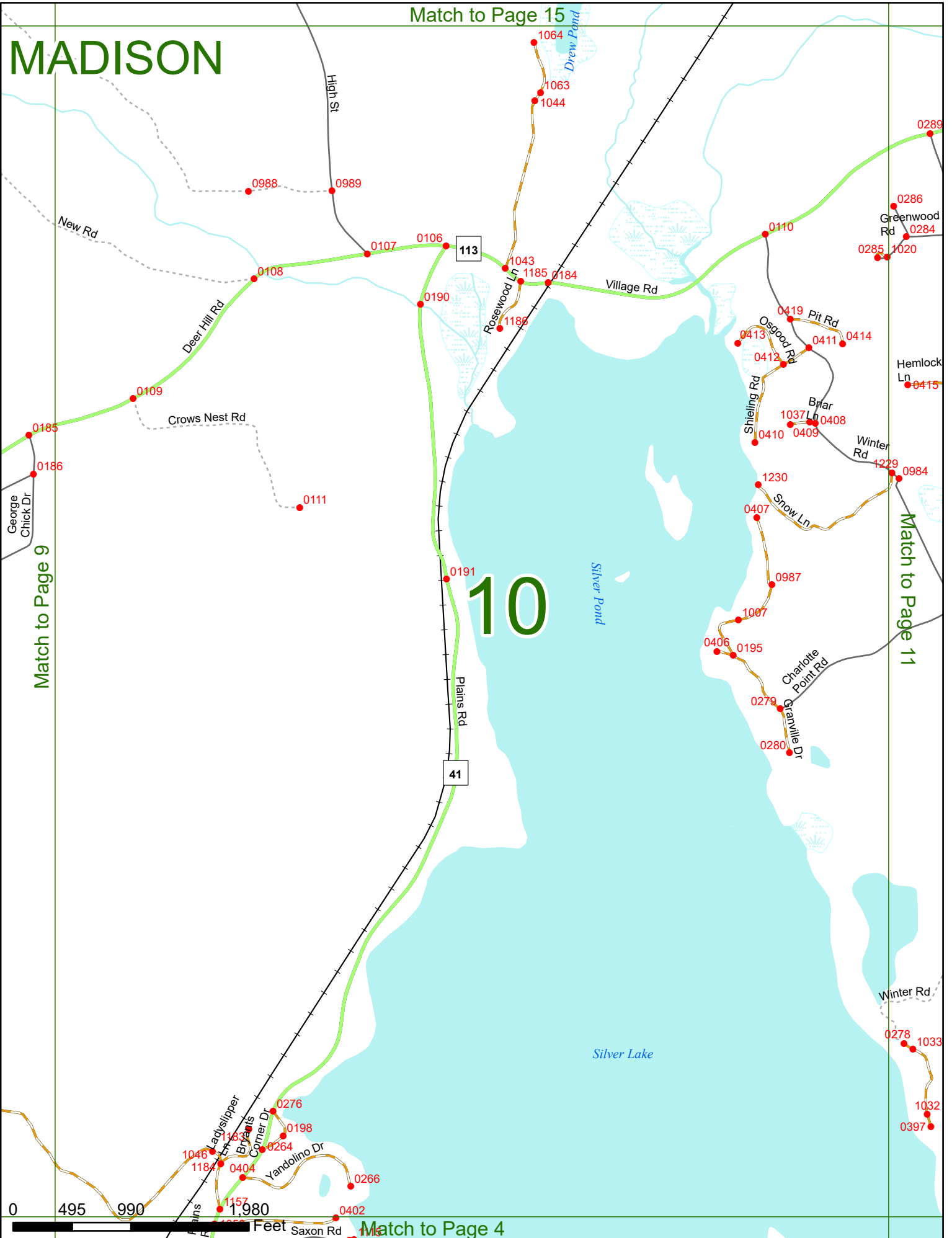
MADISON

Match to Page 15

10

Match to Page 11

Match to Page 9



0 495 990 Feet 0.5 1 1.5 2 Miles Match to Page 4

Match to Page 16

MADISON

1291

113

0289

1232

0286

Greenwood Rd

0284

0283

0285 1020

Rock Fam Ln

1231

East Madison Rd

0113

Pit Rd

0414

Danforth Ln

0415 Hemlock Ln

0418

Winter Rd

1229

0984

0416

Hidden Ln

0417

Snow Ln

1247

0282

0281

11

Match to Page 12

0257

0256

Durgin Pond

Lead Mine Rd

0398

1105

0990

0991

1061

0392

0278

1033

1032

0397

Winter Rd

Silver Lake

0

495

990

1,980

Feet

Match to Page 5

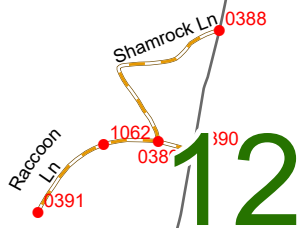
Match to Page 10

Match to Page 17

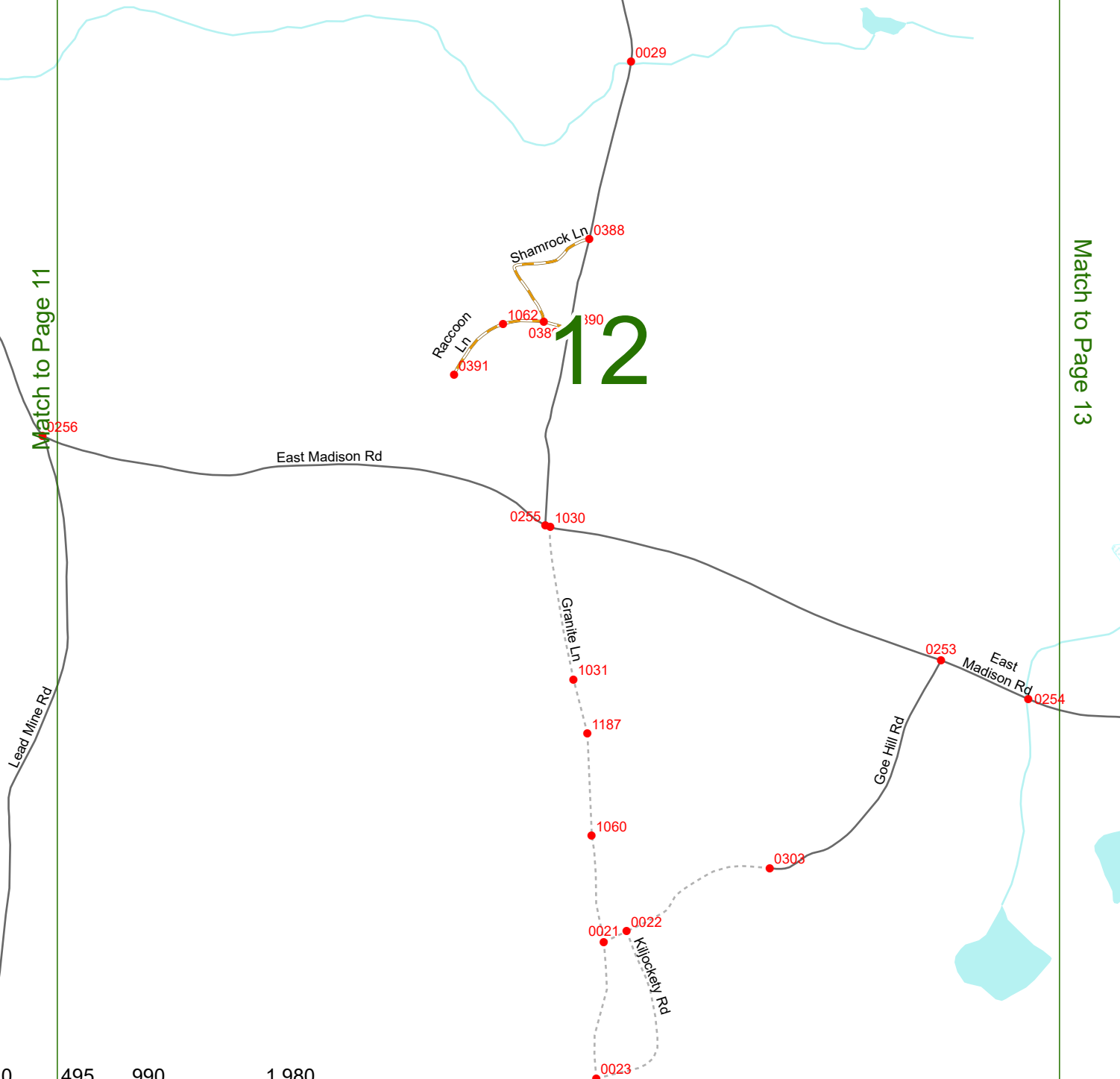
MADISON

Match to Page 13

Match to Page 11



12



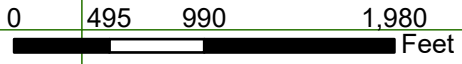
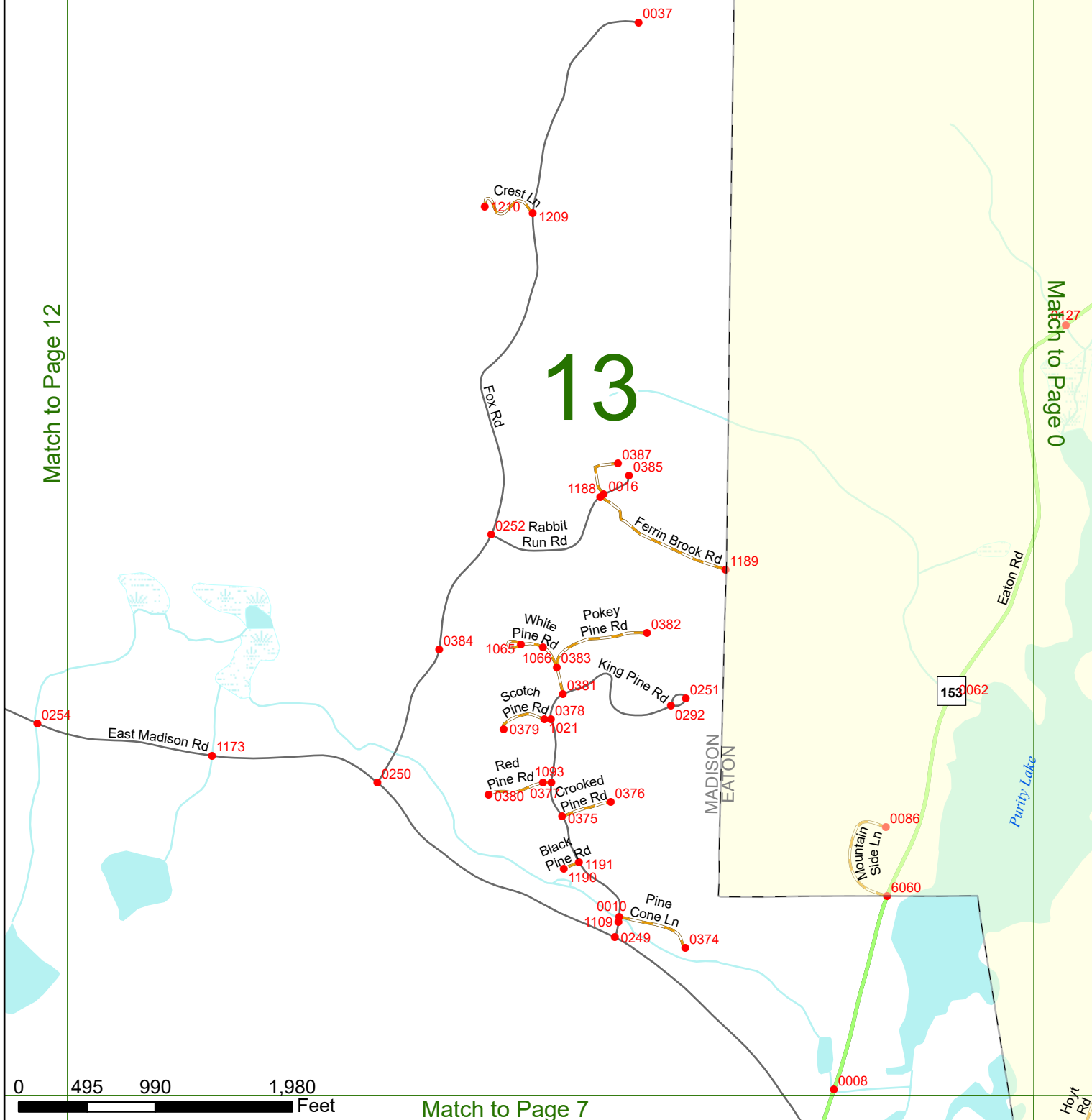
Match to Page 6

MADISON

Match to Page 12

Match to Page 0

13



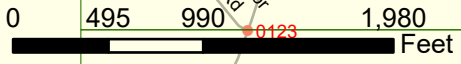
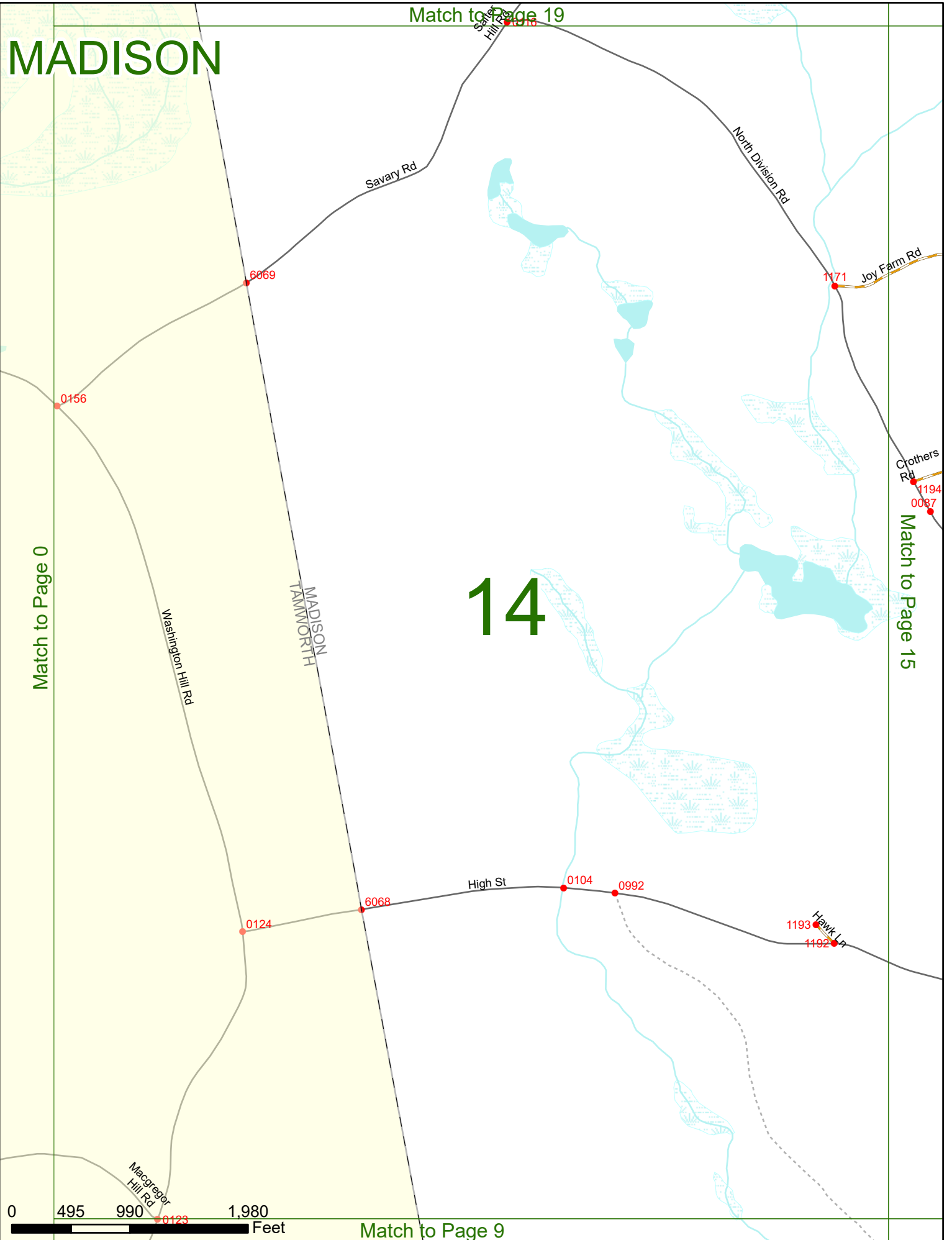
MADISON

Match to Page 19

Match to Page 0

Match to Page 15

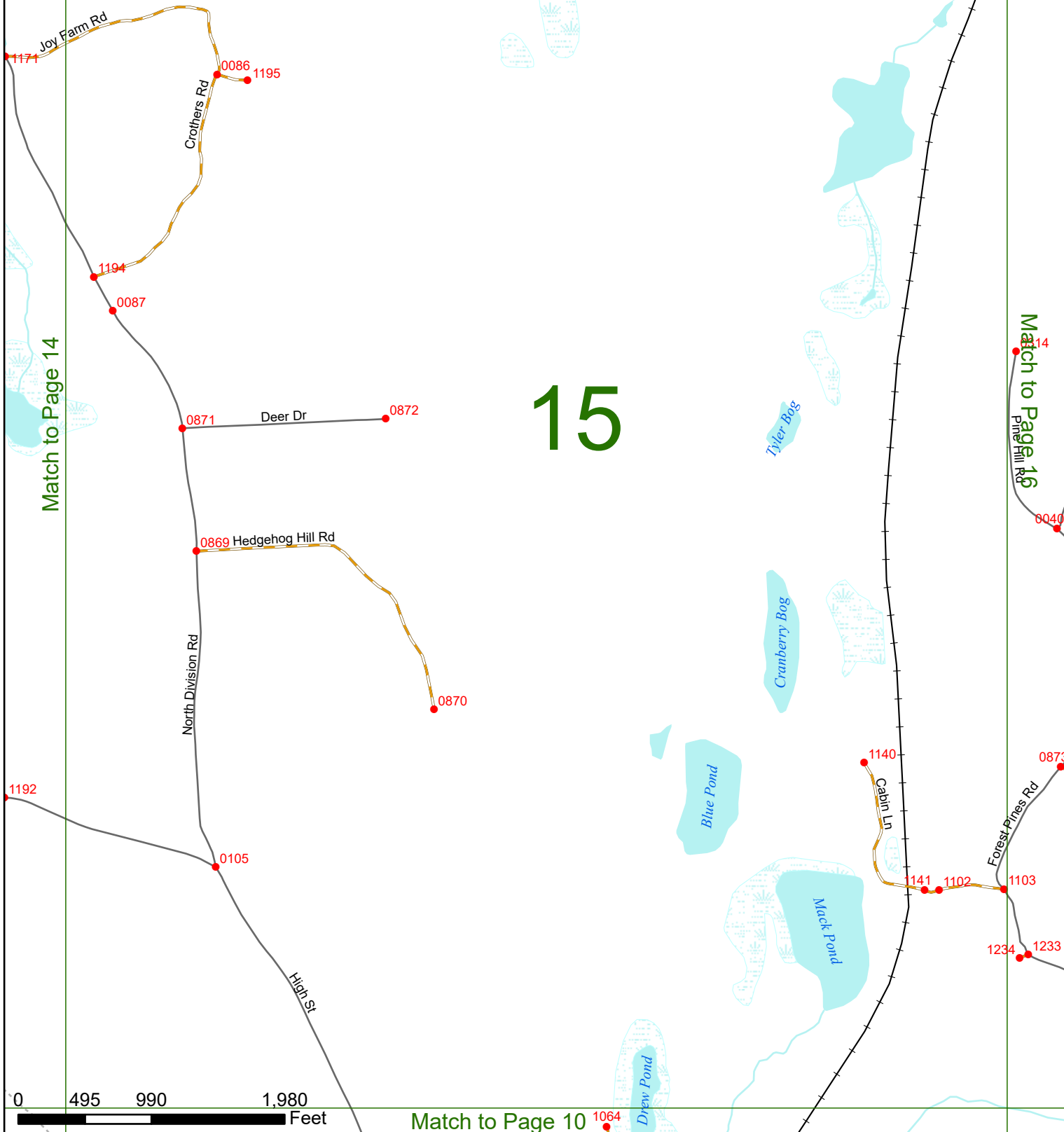
14



Match to Page 9

MADISON

15



Match to Page 14

Match to Page 16

Match to Page 10

0 495 990 1,980 Feet


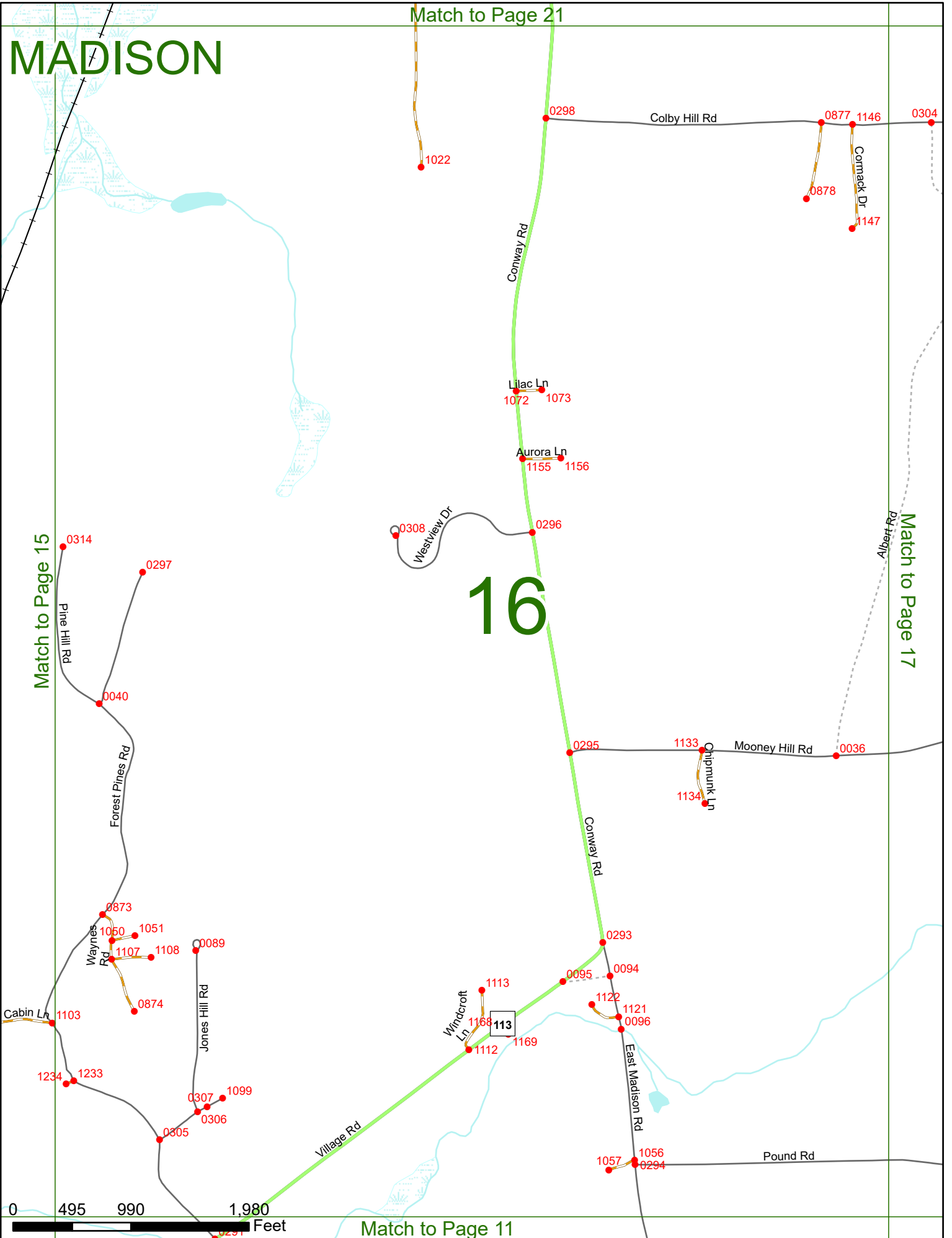
MADISON

Match to Page 21

16

Match to Page 15

Match to Page 17



Match to Page 11

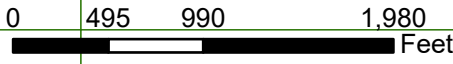
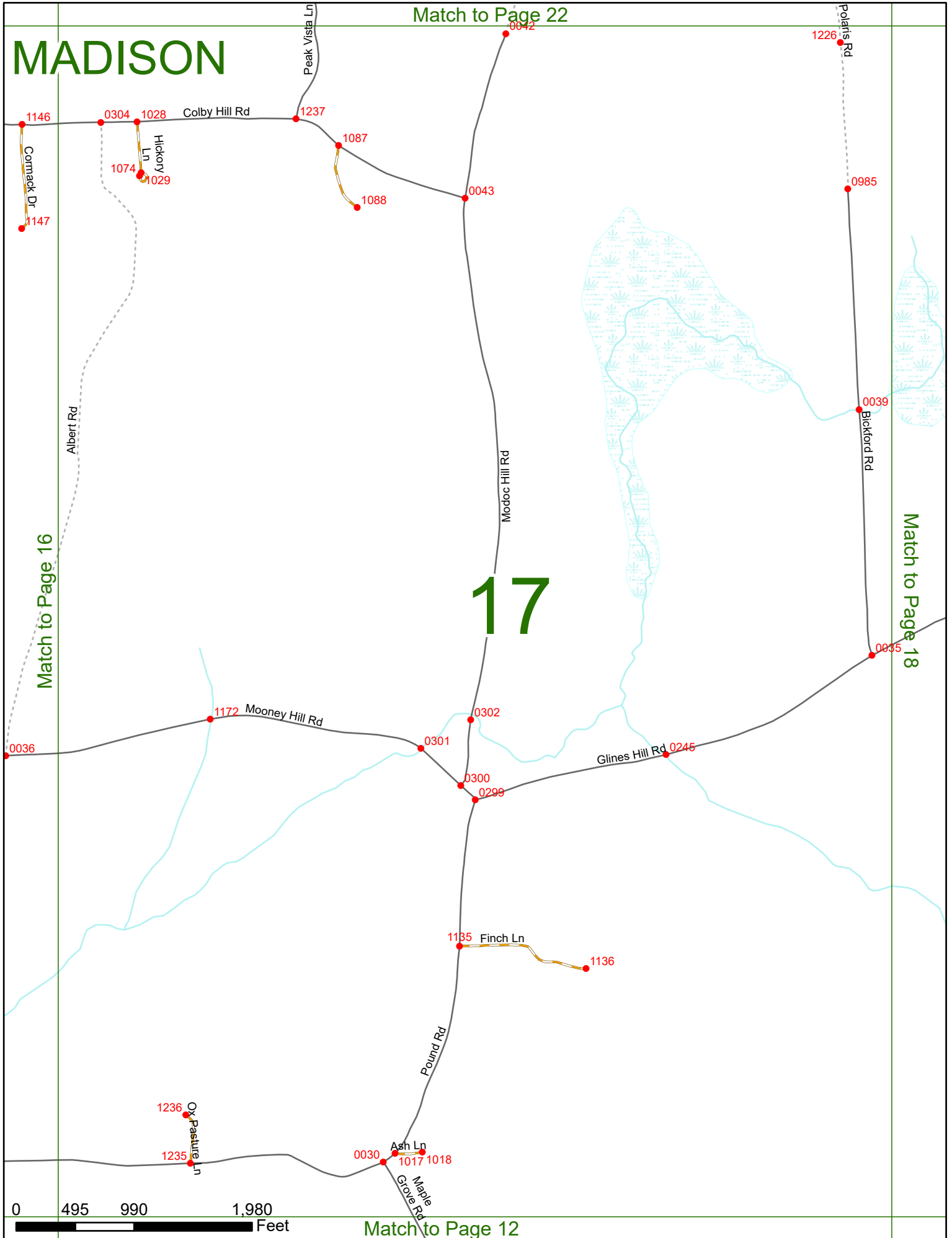
MADISON

Match to Page 22

17

Match to Page 16

Match to Page 18



Match to Page 12

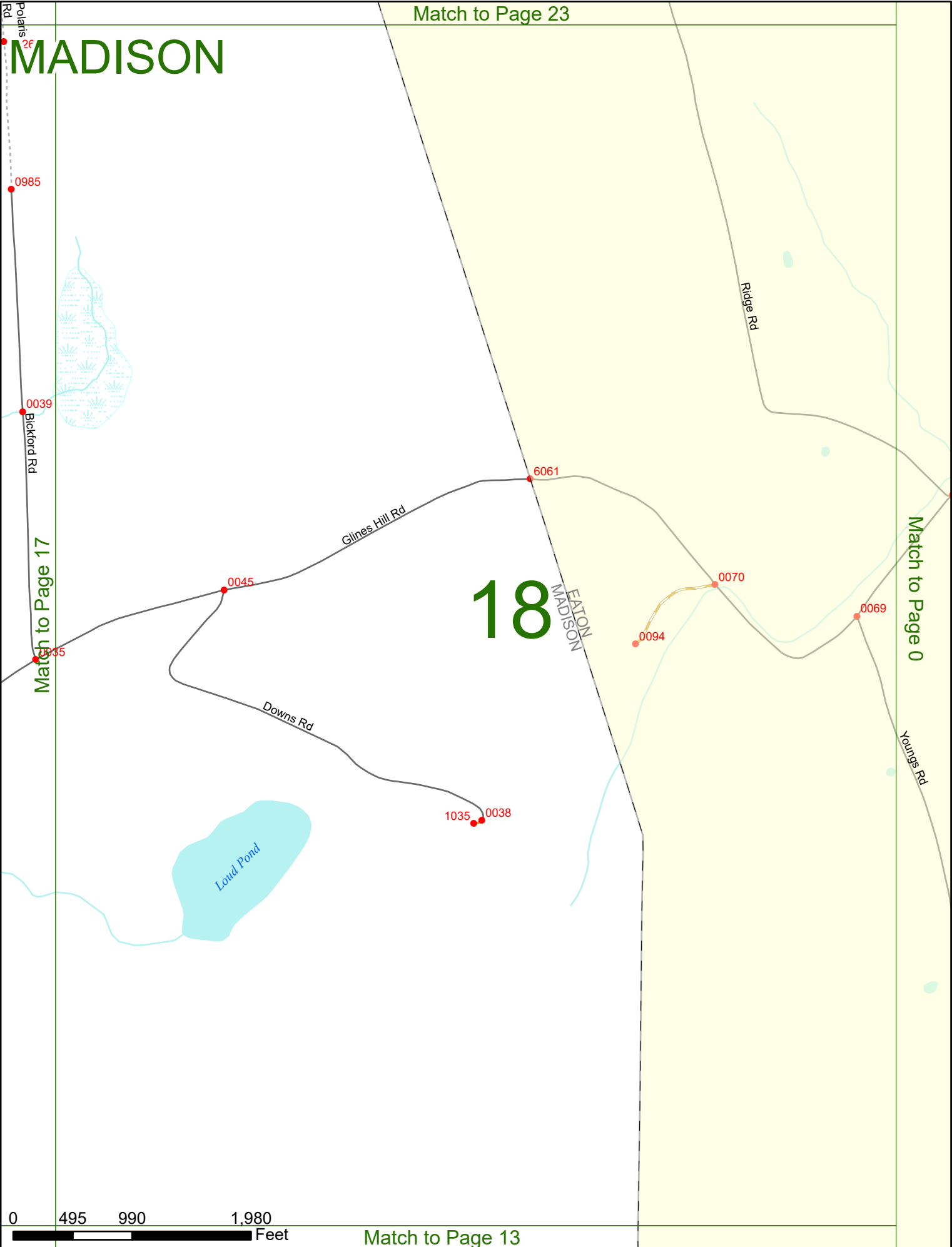
Match to Page 23

MADISON

18

Match to Page 0

Match to Page 17



Match to Page 13

MADISON

Match to Page 0

Drake Hill Rd

0460

Fire Ln 10

0461

0367
0368
0366
0069
Ross Farm Rd

Whitton Pond

Back Pond

Haunted Pond

19

ALBANY
TAMWORTH
MADISON

0920

Hartshome Rd

0922

Jenks Rd

0921

Salter Hill Rd

0919

0048

ALBANY
TAMWORTH

MADISON
TAMWORTH

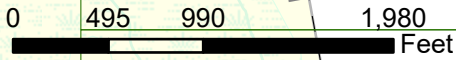
Old Colony Rd

0115

0116

North Division Rd

Match to Page 20



Match to Page 14

MADISON

ALBANY
MADISON

Ledge Pond

Whitton Pond

Match to Page 19

20

Match to Page 21

1198

Dr. Mudd Rd

1197

Grove Ln

1199

1248

Salter Hill Rd

1196

0924

Boulder Rd

0924

Mount Washington Dr

0925

0926

0927

Madison Shore Blvd

Cranmore Dr

0928

0929

0930

0933

0934

0935

0936

0937

0938

0932

0938

1034

0932

0938

Wildcat Mountain Dr

Black Mountain Dr

Madison Mountain Dr

Notch Ave

Chocoria Dr

Mount

Beach Dr

0931

0935

0936

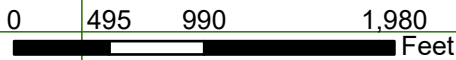
0937

0938

0932

0938

Davis Pond



MADISON

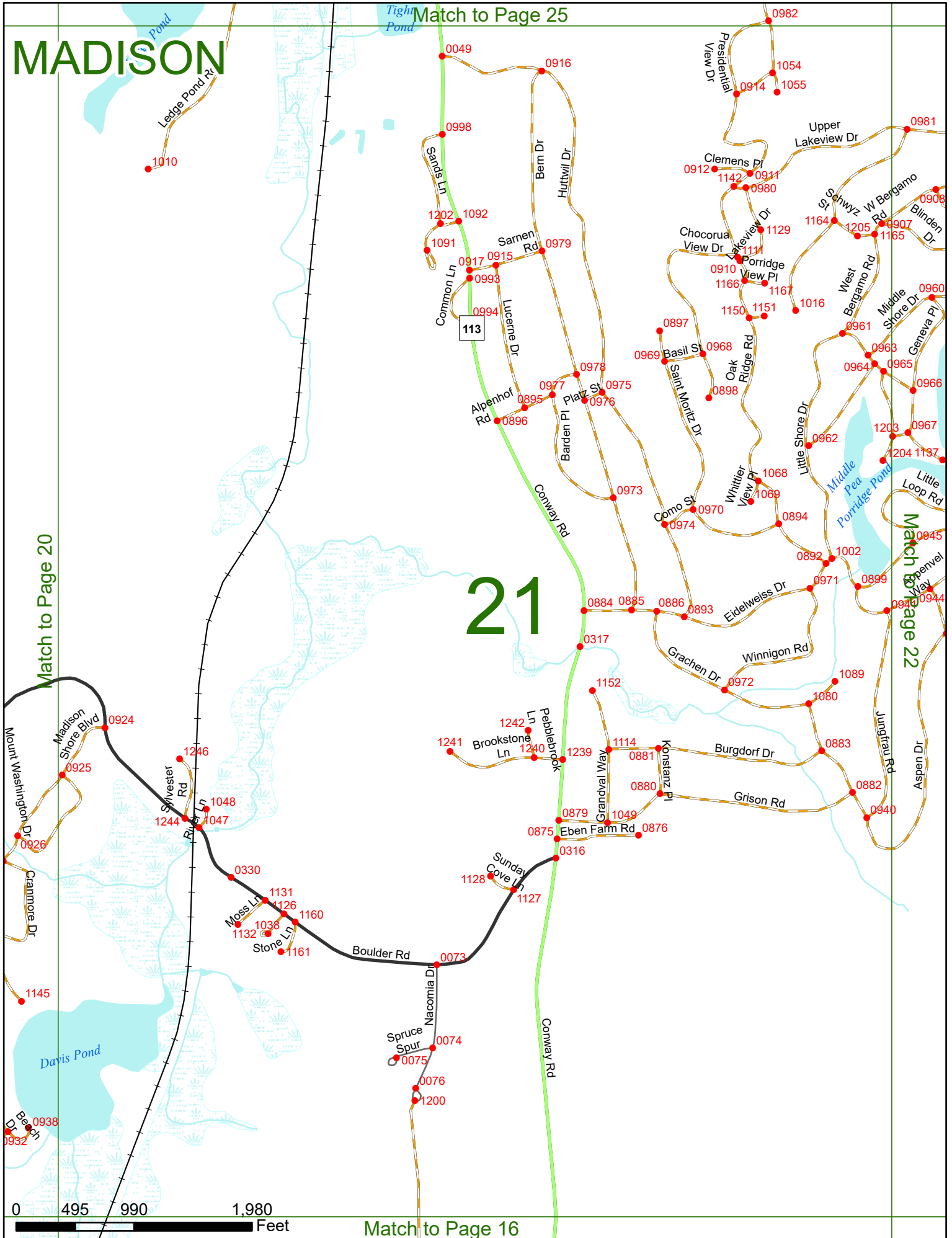
Match to Page 25

Match to Page 20

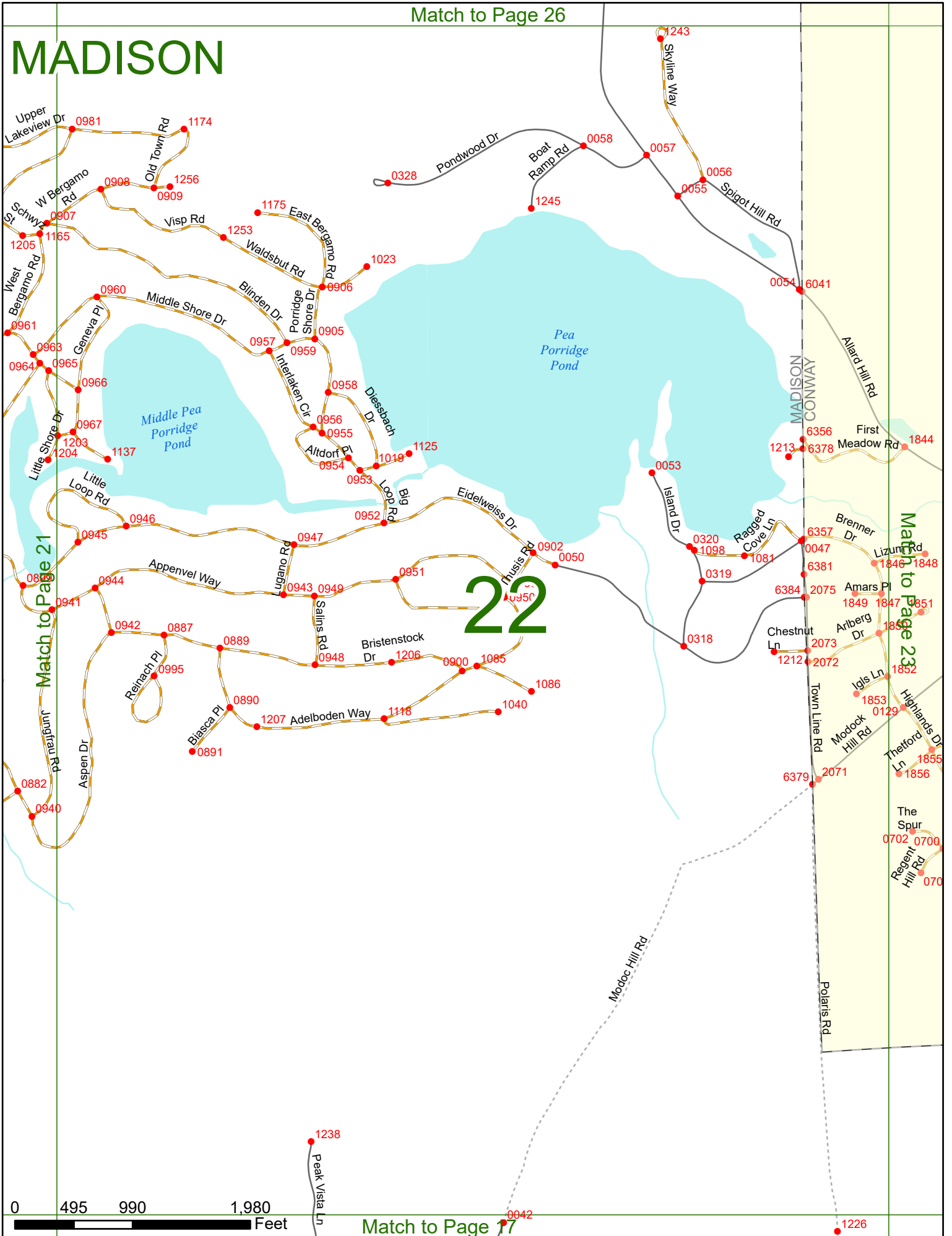
Match to Page 22

21

Match to Page 16



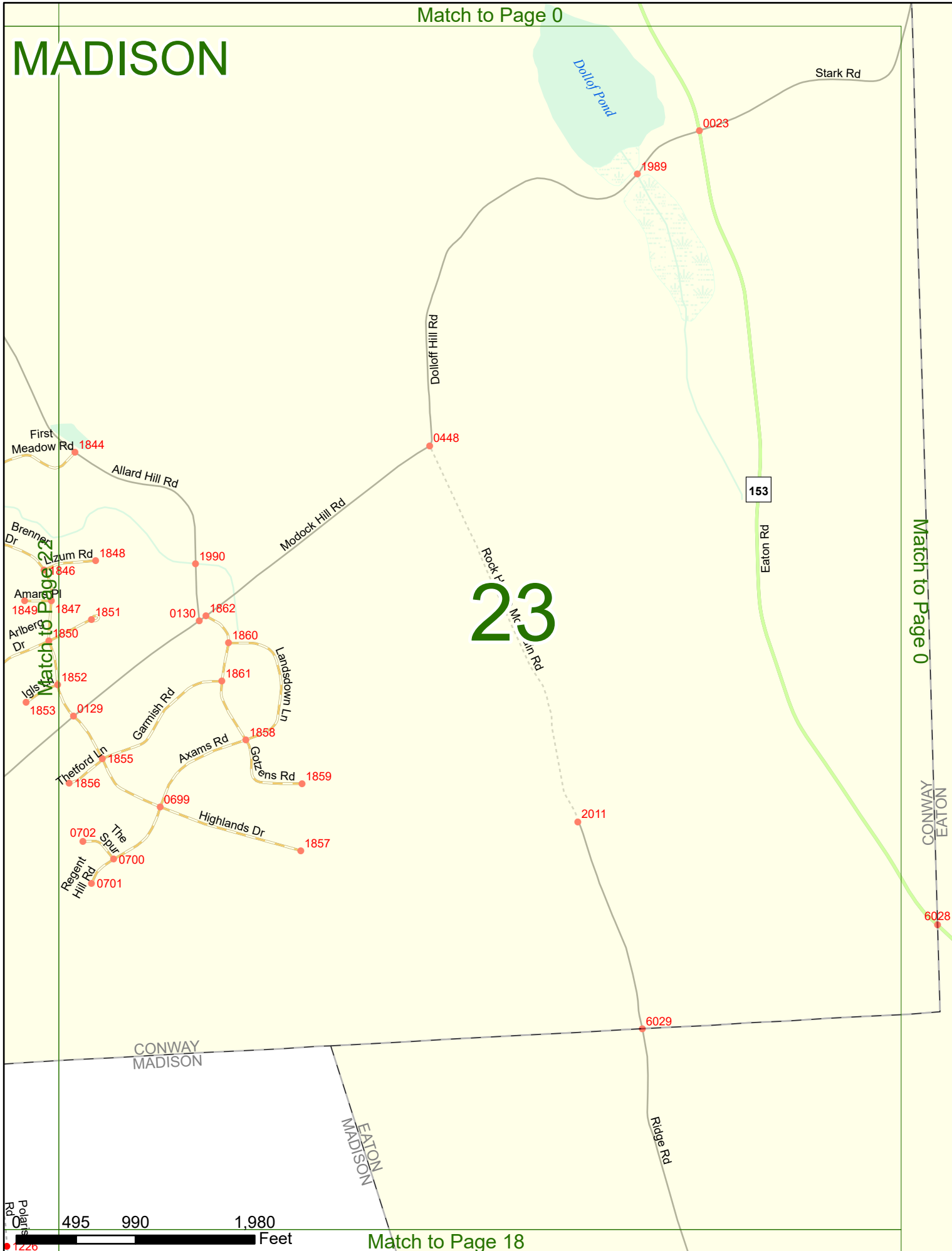
MADISON



0 495 990 1,980 Feet

Match to Page 23

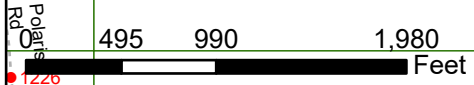
MADISON



23

Match to Page 0

CONWAY
EATON



MADISON


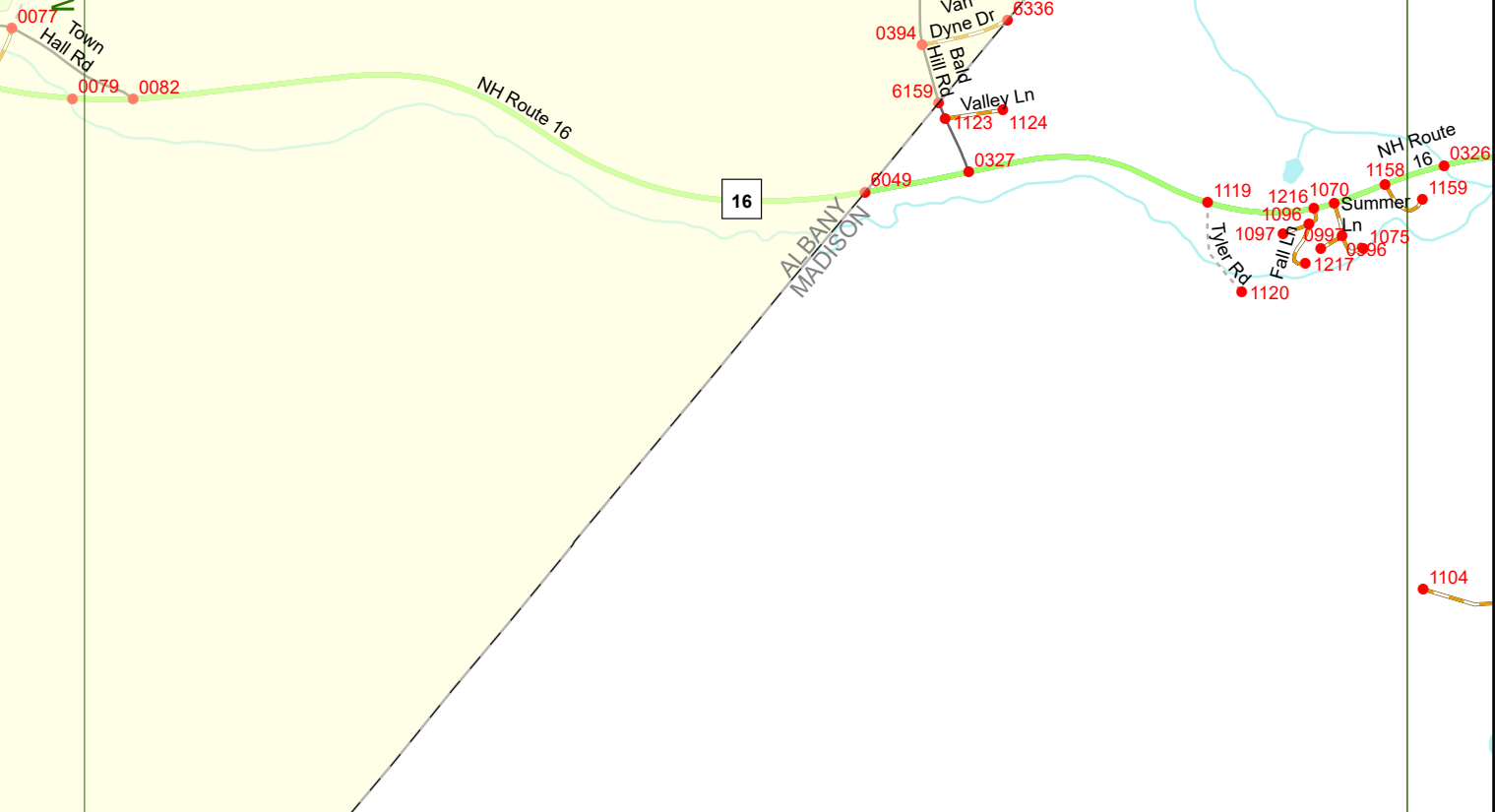
Match to Page 0

White Mountain NF

24

Match to Page 25

Match to Page 0



Match to Page 20

White Mountain NF
MADISON

Match to Page 0

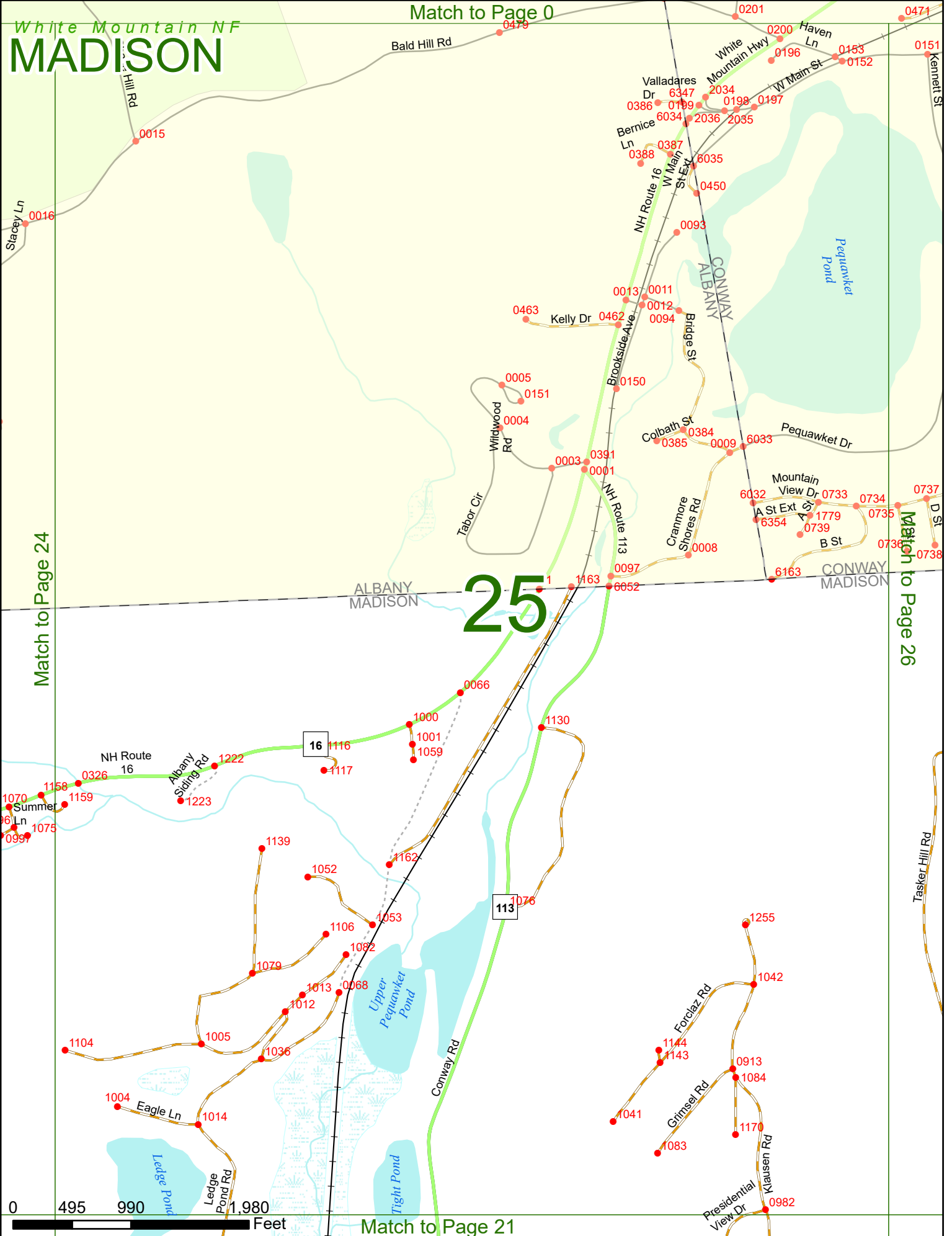
Match to Page 24

Match to Page 26

ALBANY
MADISON

25

CONWAY
MADISON



MADISON

Match to Page 0

Match to Page 25

Match to Page 0

26

CONWAY
MADISON

Match to Page 22

