



Maps and data sets are not guaranteed to be free from errors and omissions. Data is in a constant state of update and correction by various groups and agencies. Information displayed on this map is the best available at the time of publication.

2025 Nodal Reference Bookmap

LEGEND



NHDOT will accept crash locations based on the State of NH Uniform Police Traffic Accident Report.

Crash occurred on:

Option 1 Street Address
 123 Main Street

Option 2 Route No and/or Distance from NESW Intesecting Road, Bridge,
 Street name Intersecting Street Town/County line
 Main Street 500 E Oak Street

Option 3 First Node Distance from First Node Second Node
 515 212 632

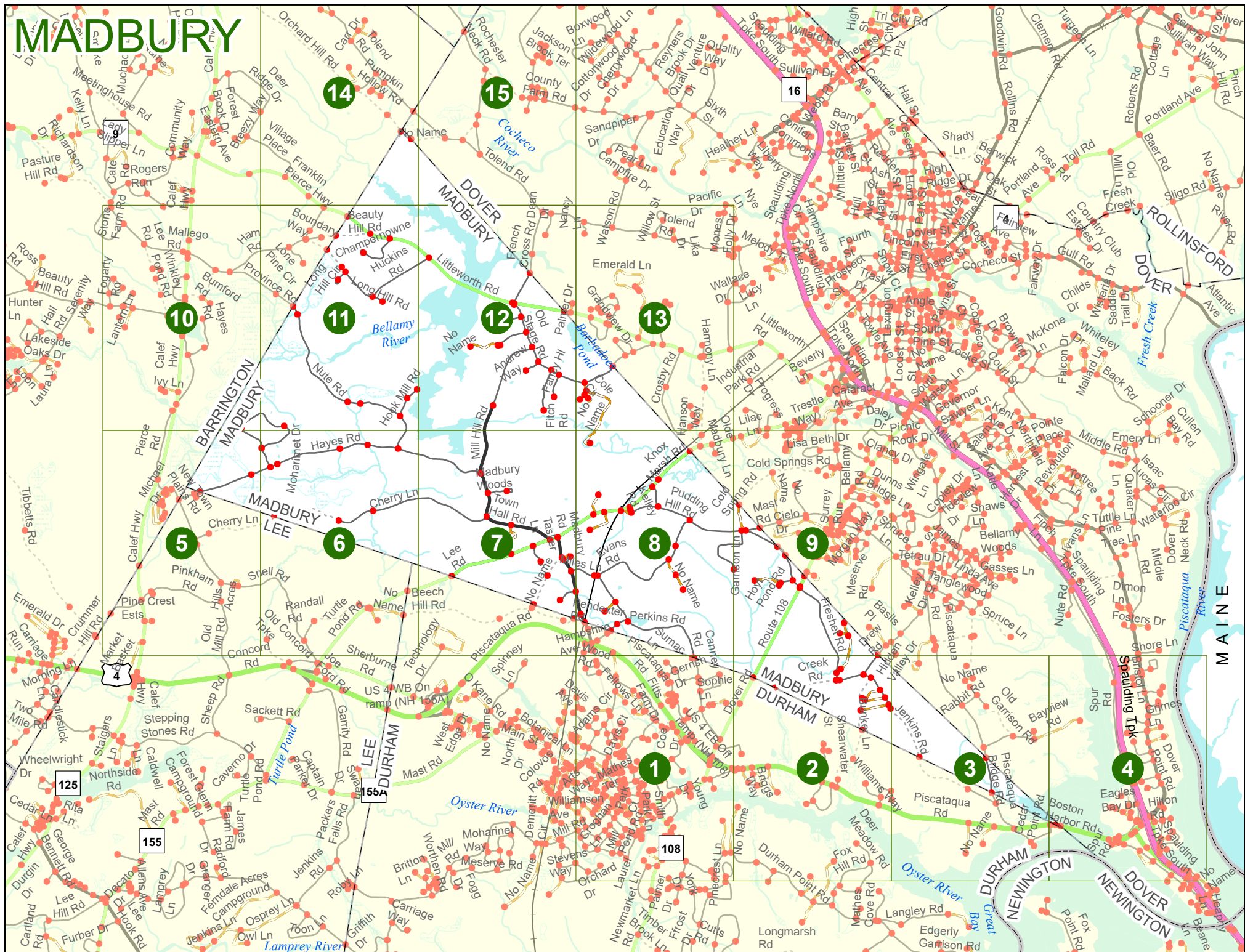
Option 4 Route No and/or Mile Marker on Interstate Only NESW Mile (Marker)
 Street name
 189S 700 feet S 36.8

Option 3 – Example

Street Name Loudon Road
First Node 803
Distance from First Node 318 Ft
Second Node 813

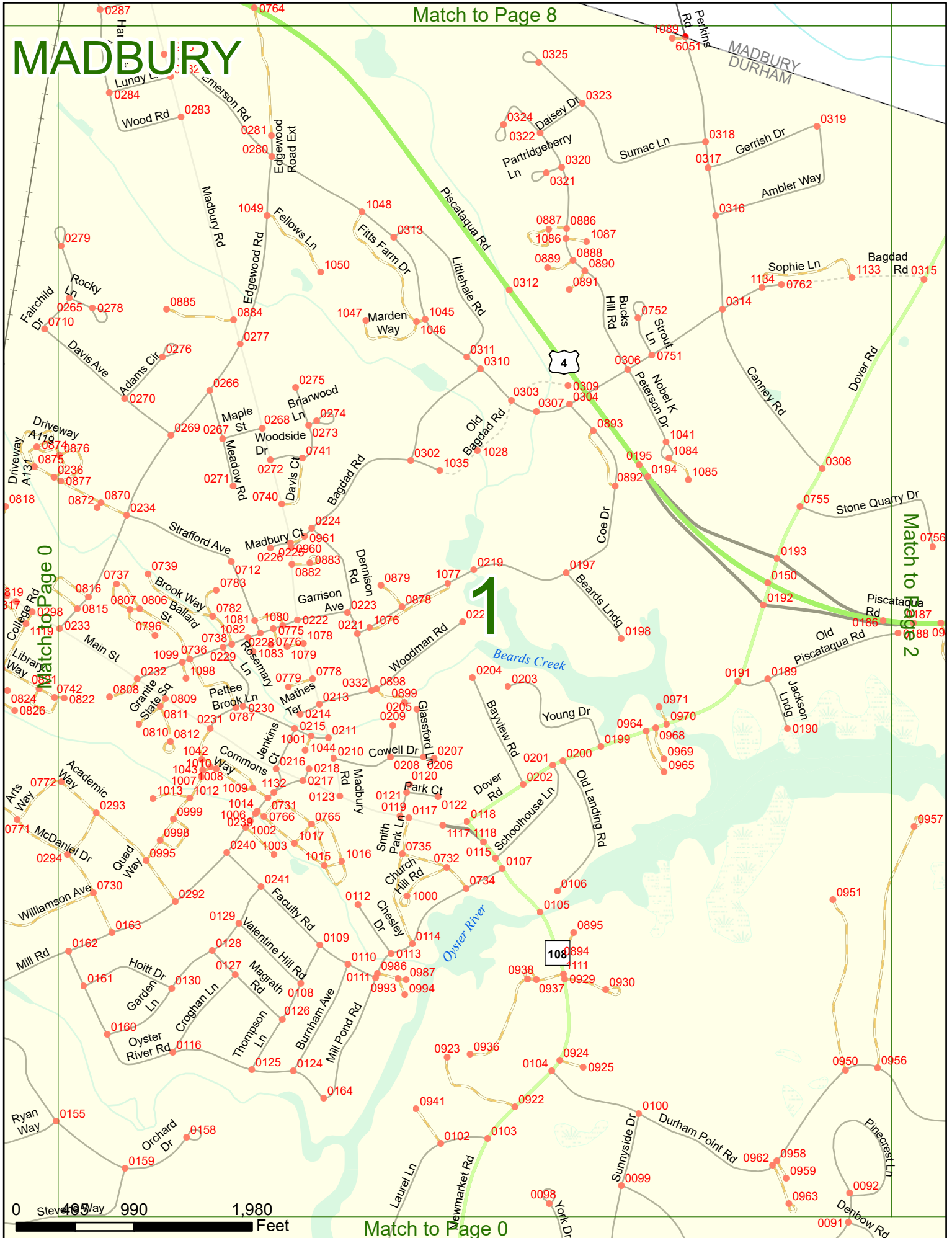


MADBURY



Match to Page 8

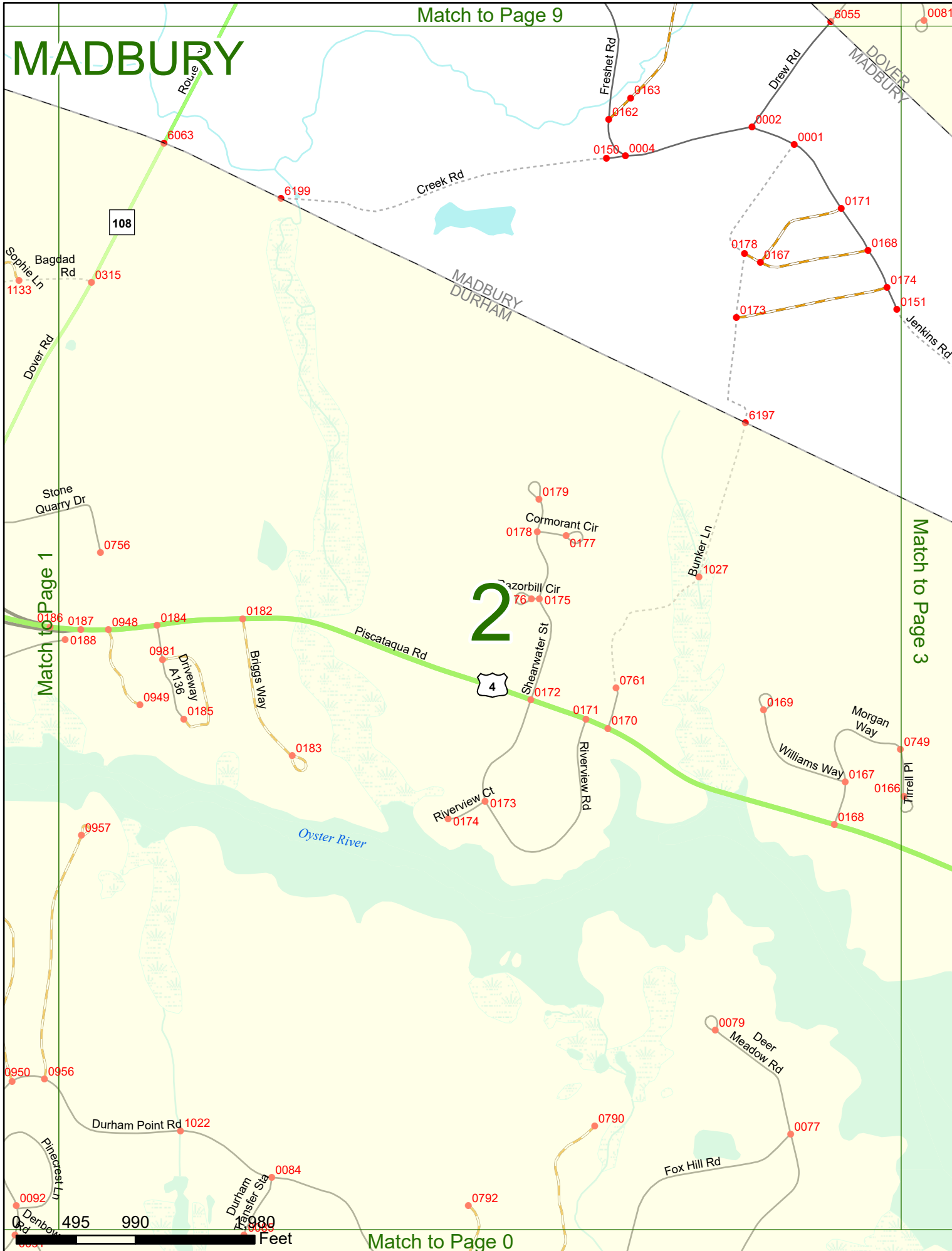
MADBURY



0 495 990 1,980 Feet

Match to Page 0

MADBURY



Match to Page 1

Match to Page 3

2

4

495 990 Feet


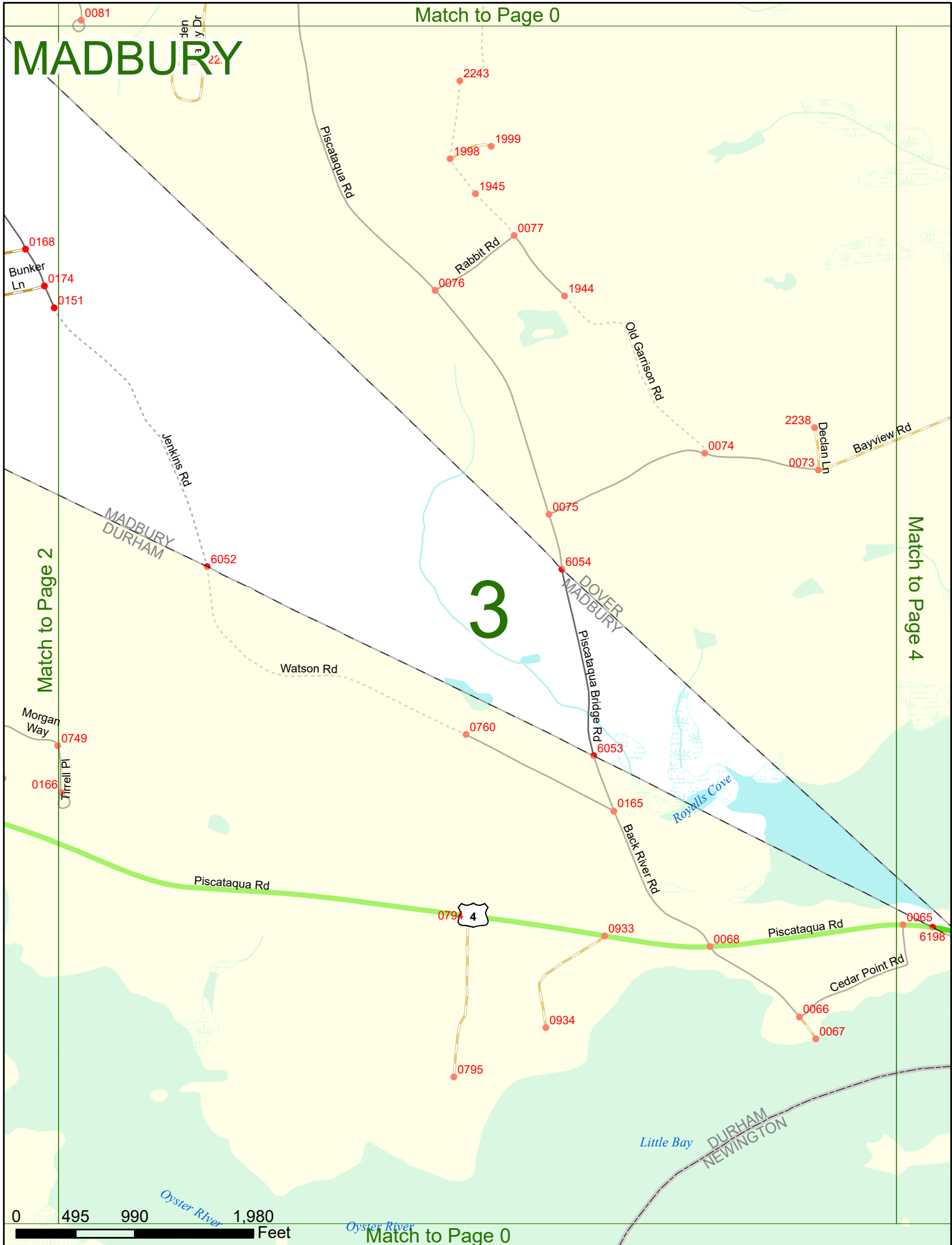
Match to Page 0

MADBURY

3

Match to Page 4

Match to Page 2



Match to Page 0

MADBURY

Match to Page 0

Match to Page 3

Match to Page 0

MAINE

4



0 495 990 1,980 Feet

Match to Page 0

2014 2013 2015 2016
2009 2018 2252 2014
2010 2011
Wentworth Ter
Hilton Park Rd


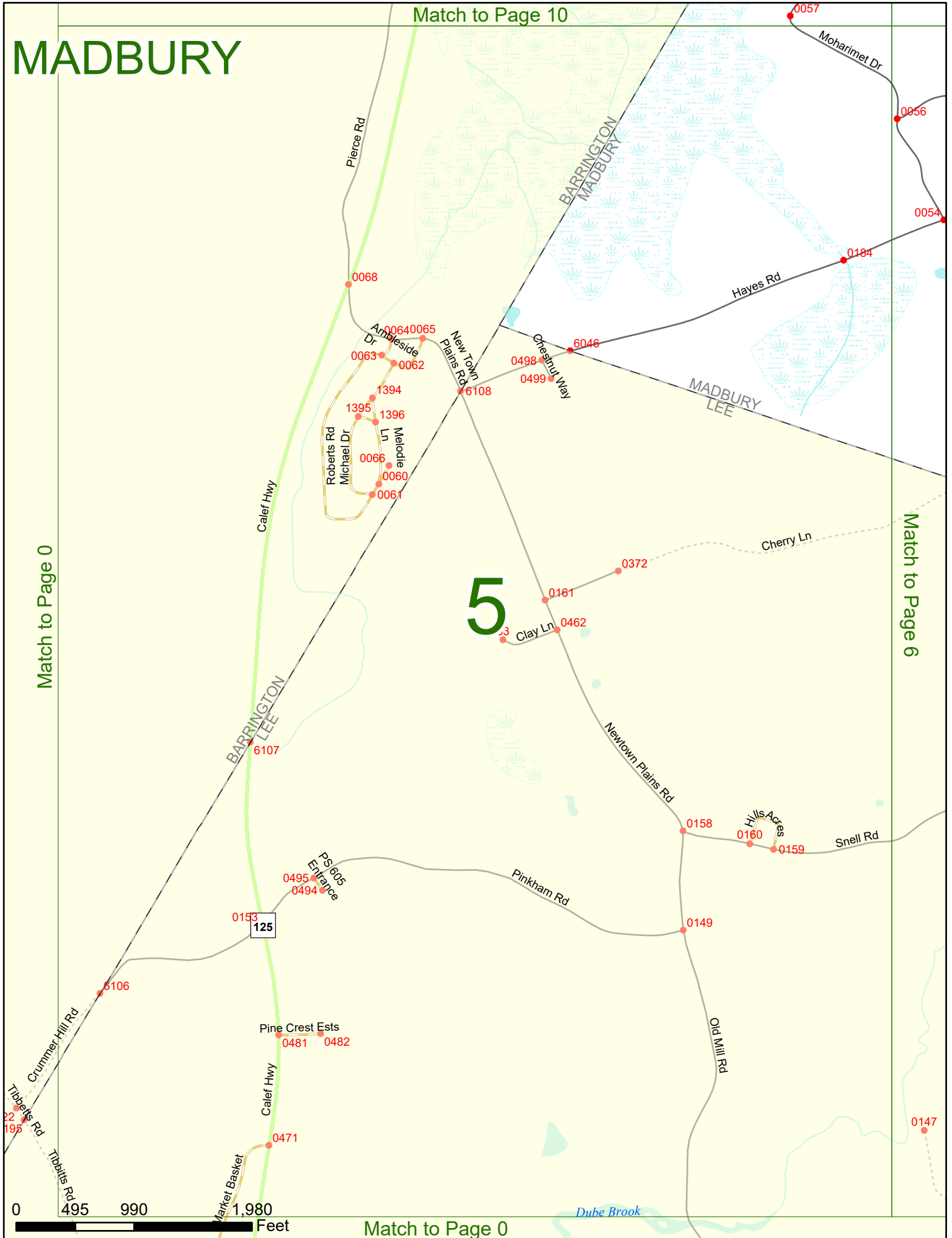
MADBURY

Match to Page 10

Match to Page 0

Match to Page 6

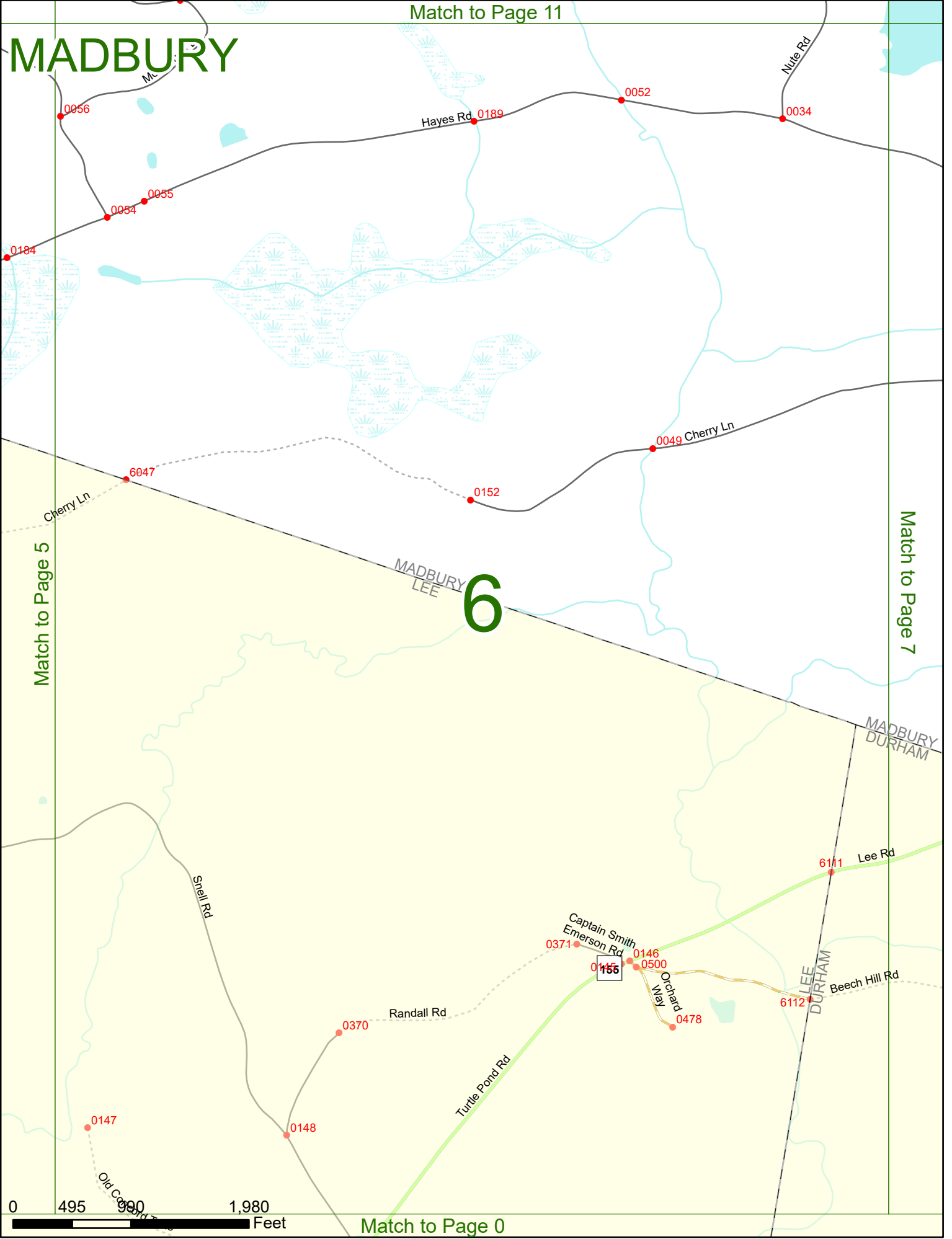
5



Match to Page 0

Match to Page 11

MADBURY



Match to Page 5

Match to Page 7

6

0 495 990 1,980 Feet

Match to Page 0

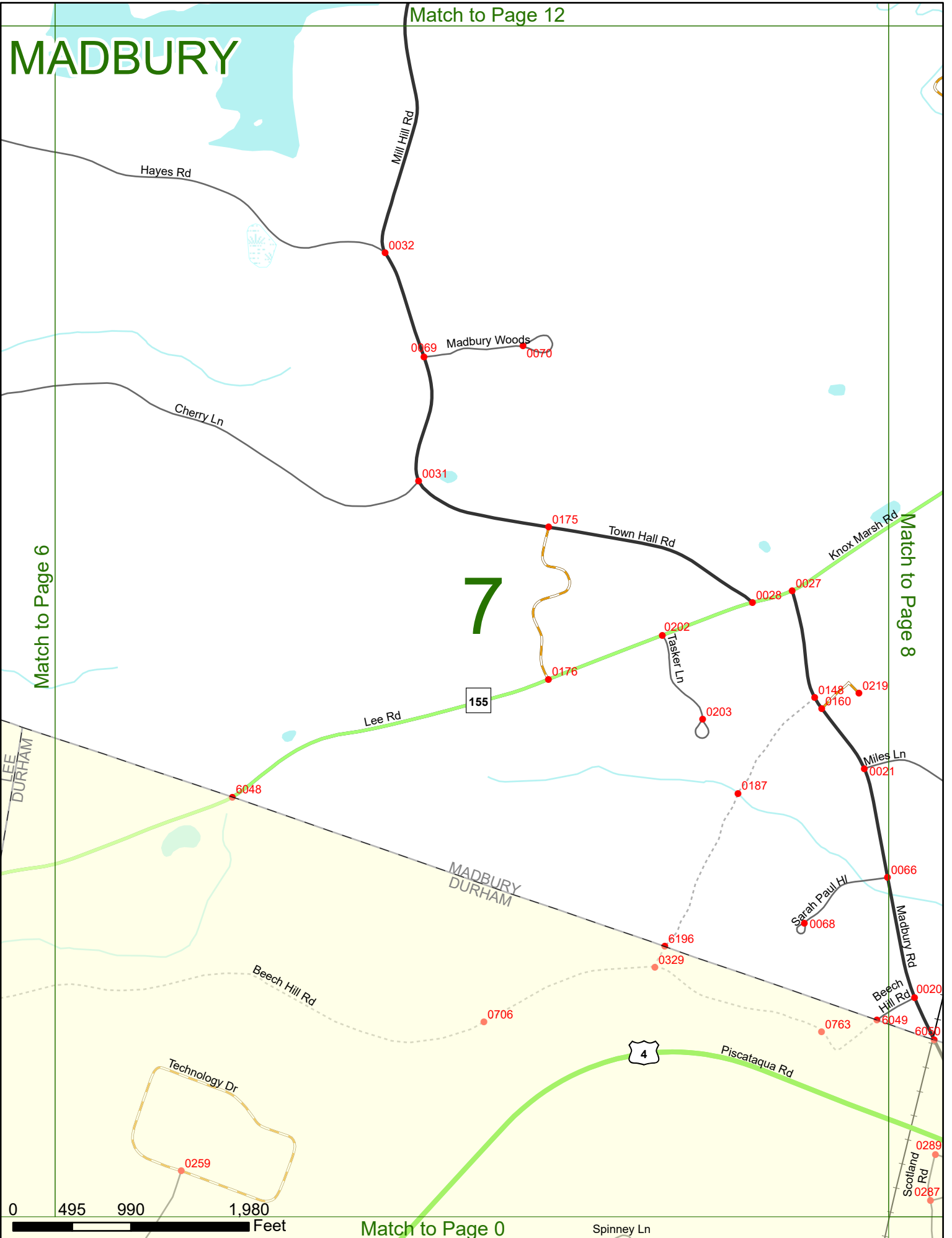
MADBURY

Match to Page 12

Match to Page 6

Match to Page 8

7



Match to Page 0


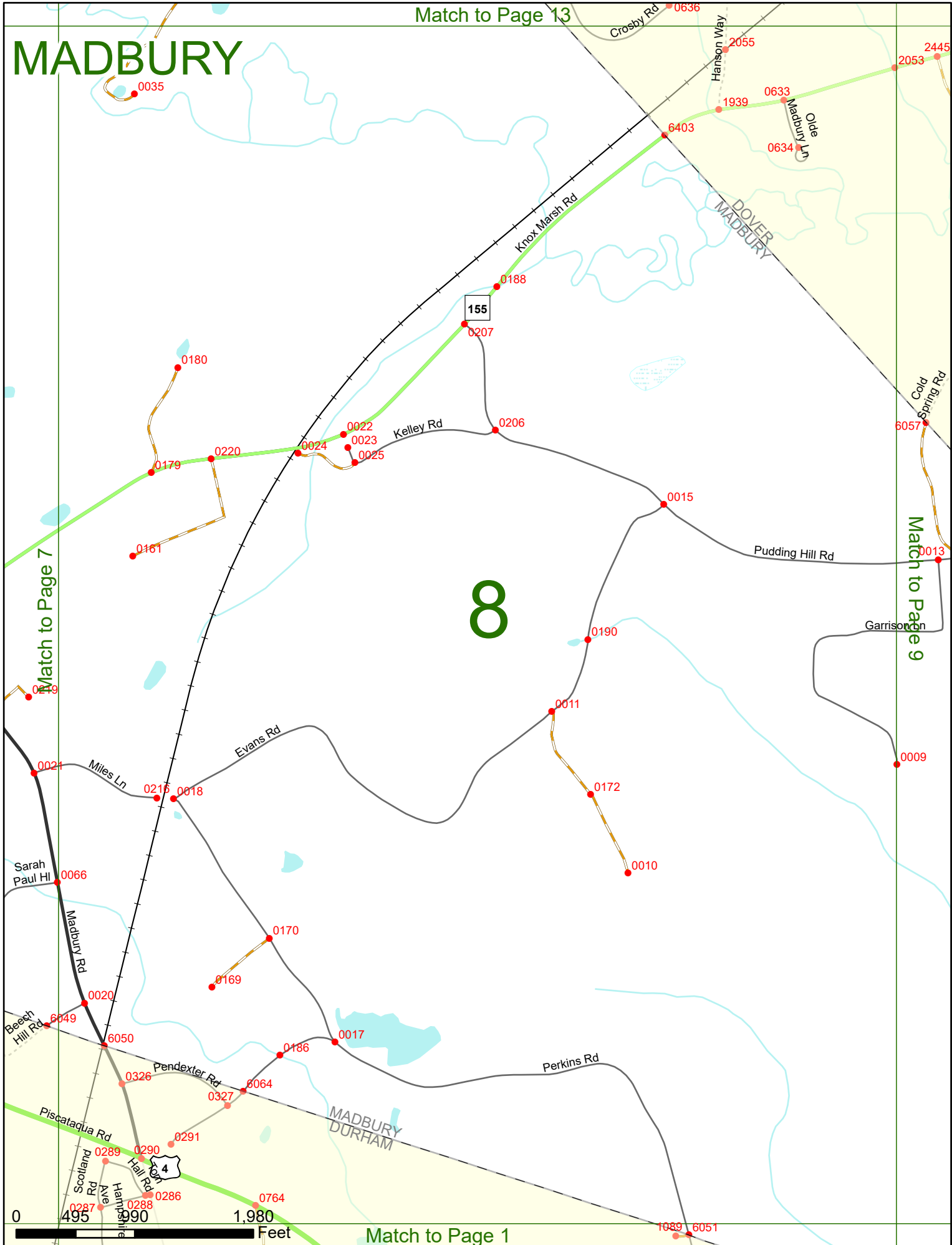
Spinney Ln

MADBURY

8

Match to Page 7

Match to Page 9



MADBURY

Match to Page 0

Bellamy SP

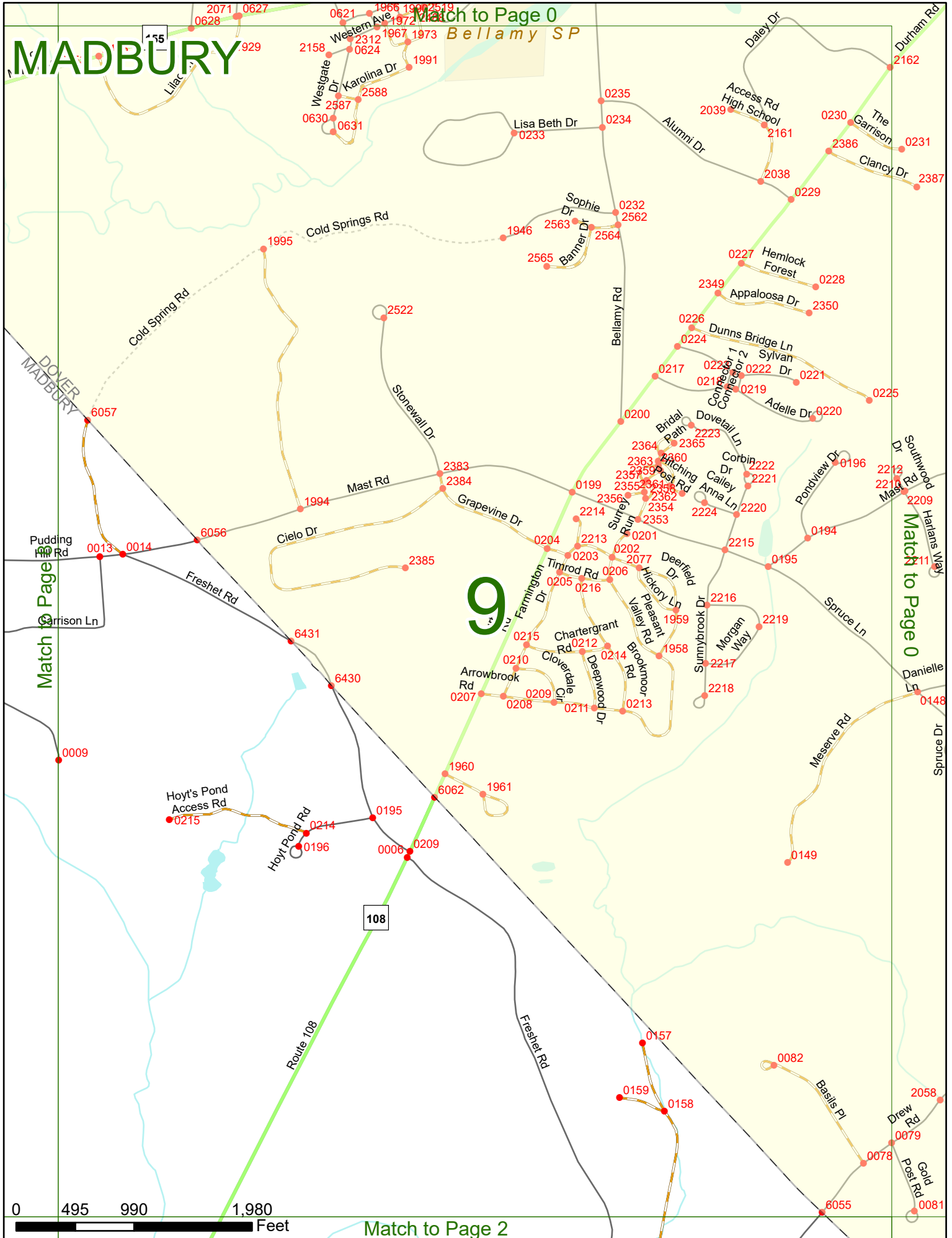
9

108

Match to Page 0

Match to Page 2

0 495 990 1,980 Feet



MADBURY


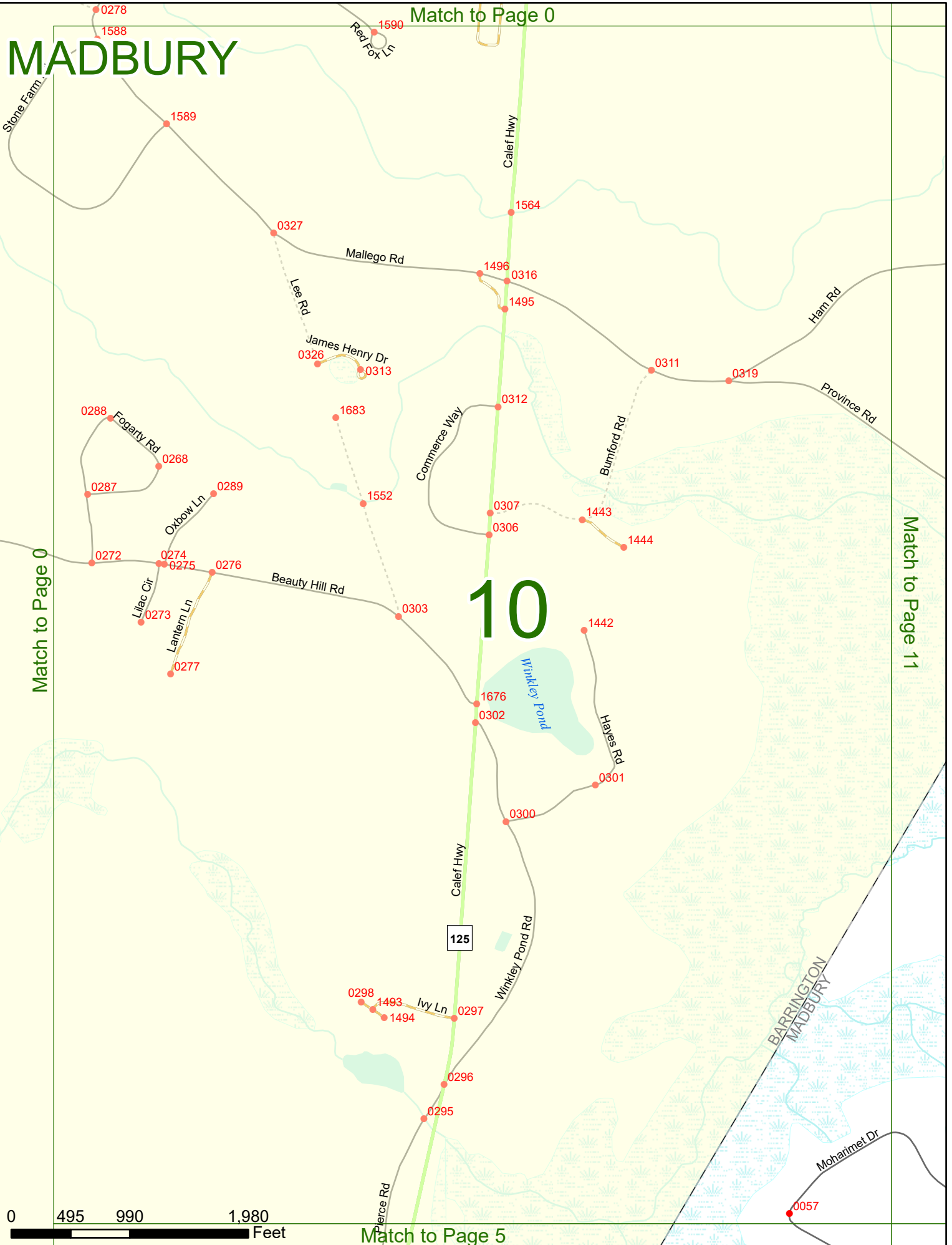
Match to Page 0

Match to Page 0

Match to Page 11

10

Match to Page 5



MADBURY

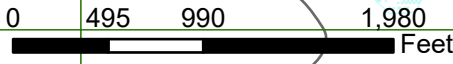
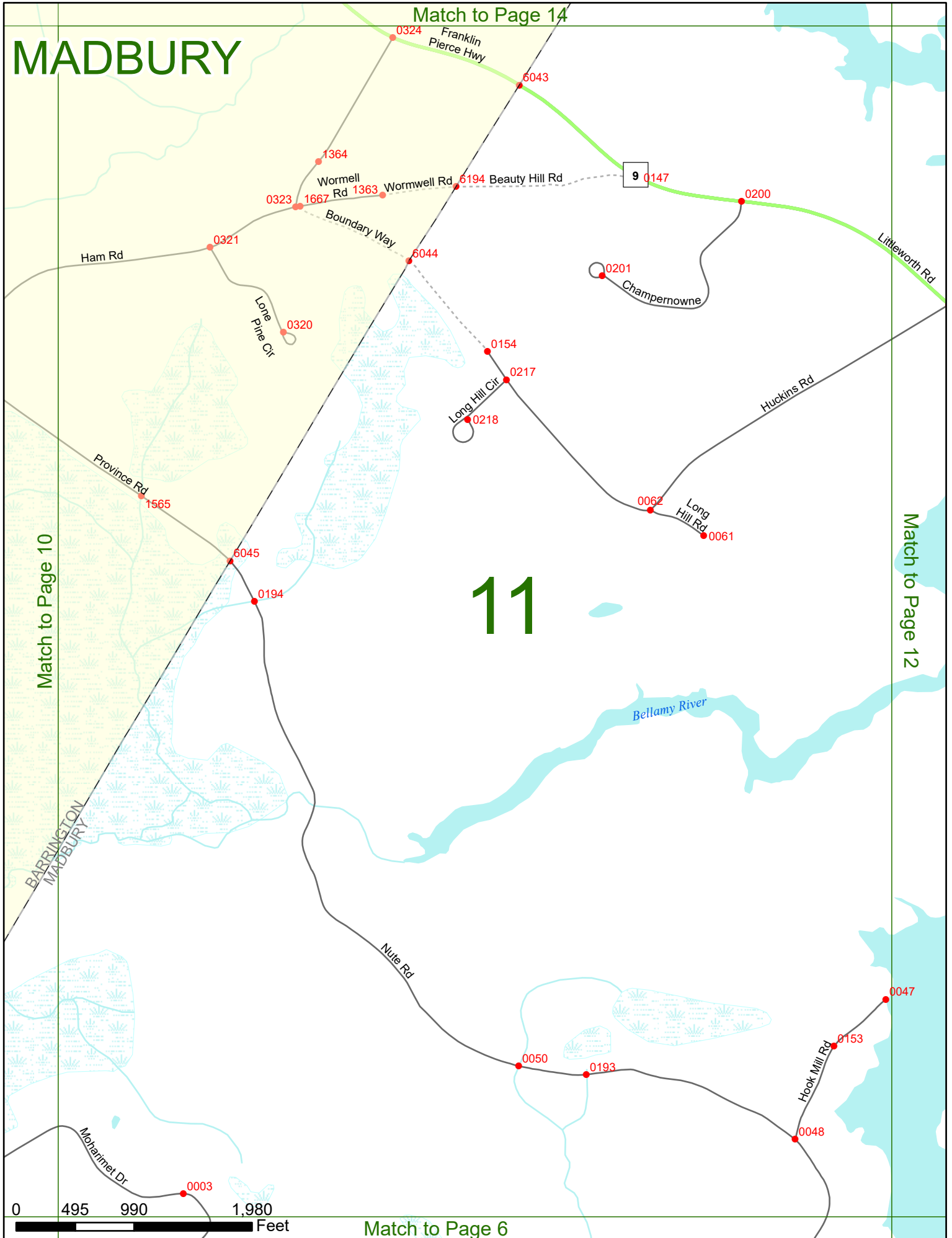
Match to Page 14

Match to Page 10

Match to Page 12

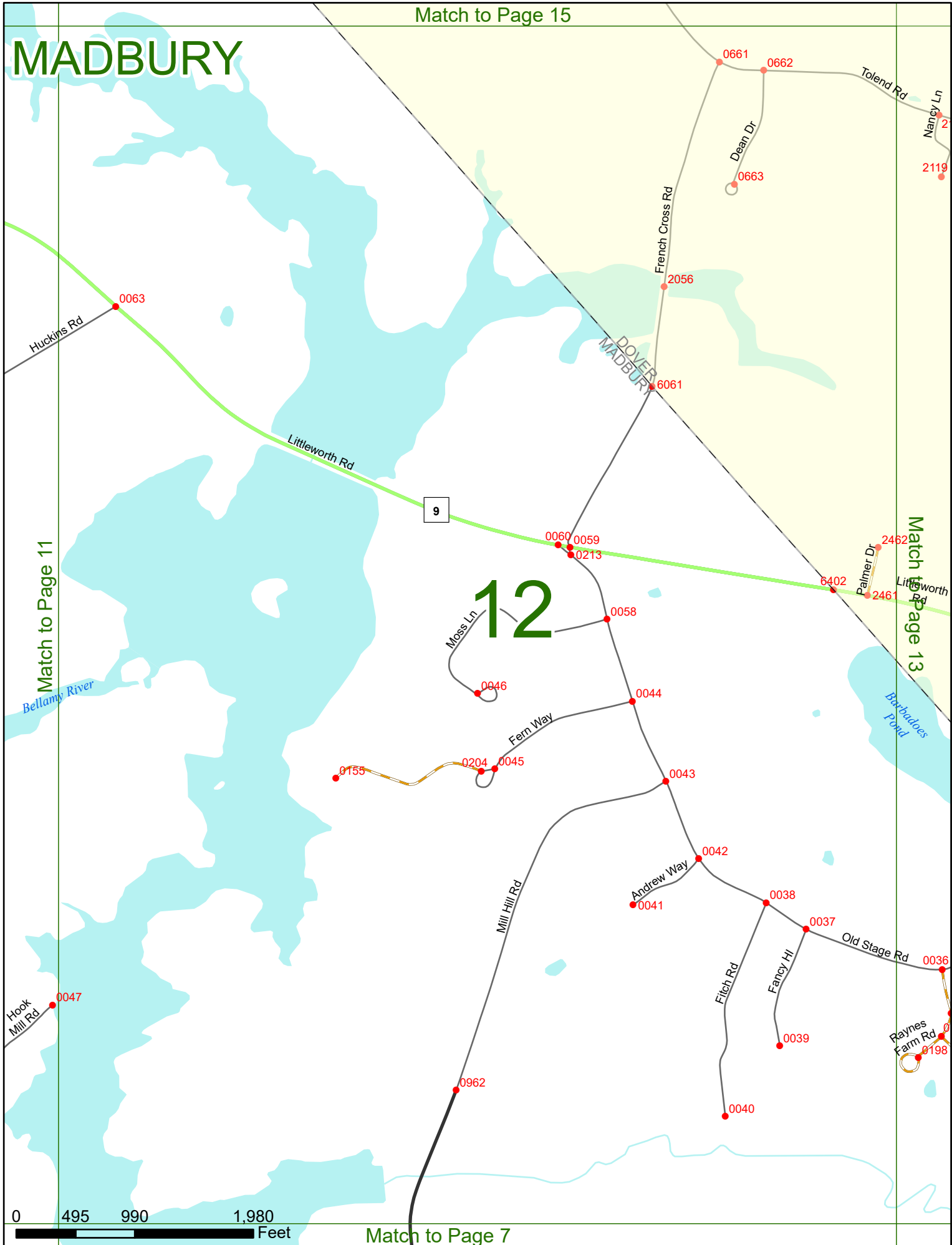
11

Match to Page 6



Match to Page 15

MADBURY



12

0 495 990 1,980 Feet

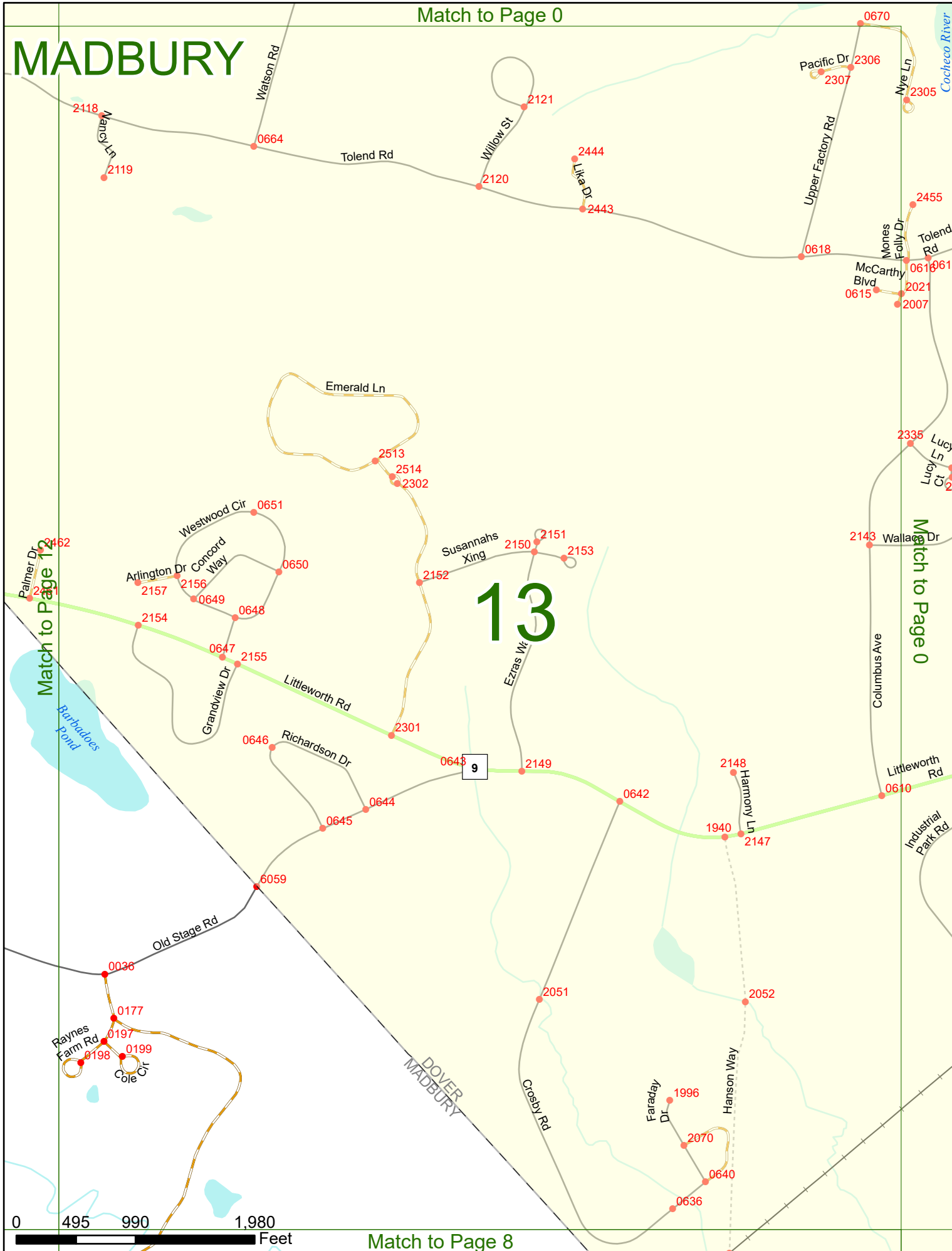
Match to Page 7

Match to Page 11

Match to Page 13


Match to Page 0

MADBURY



13

9



Match to Page 8


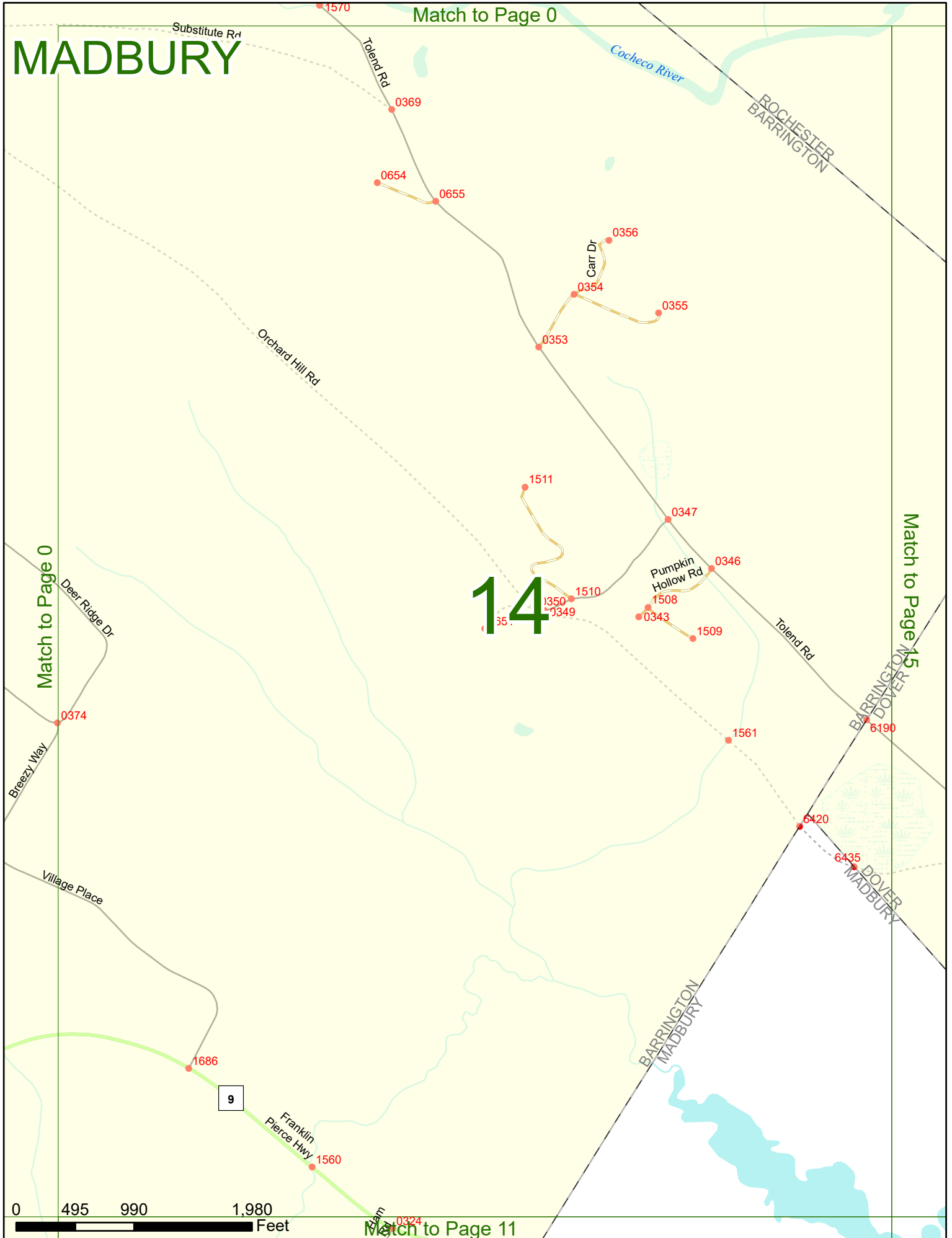
MADBURY

Match to Page 0

14

Match to Page 15

Match to Page 11



MADBURY

15

Match to Page 14

Match to Page 0

