



Maps and data sets are not guaranteed to be free from errors and omissions. Data is in a constant state of update and correction by various groups and agencies. Information displayed on this map is the best available at the time of publication.

2025 Nodal Reference Bookmap

LEGEND



NHDOT will accept crash locations based on the State of NH Uniform Police Traffic Accident Report.

Crash occurred on:

Option 1 Street Address
 123 Main Street

Option 2 Route No and/or Distance from NESW Intesecting Road, Bridge,
 Street name Intersecting Street Town/County line
 Main Street 500 E Oak Street

Option 3 First Node Distance from First Node Second Node
 515 212 632

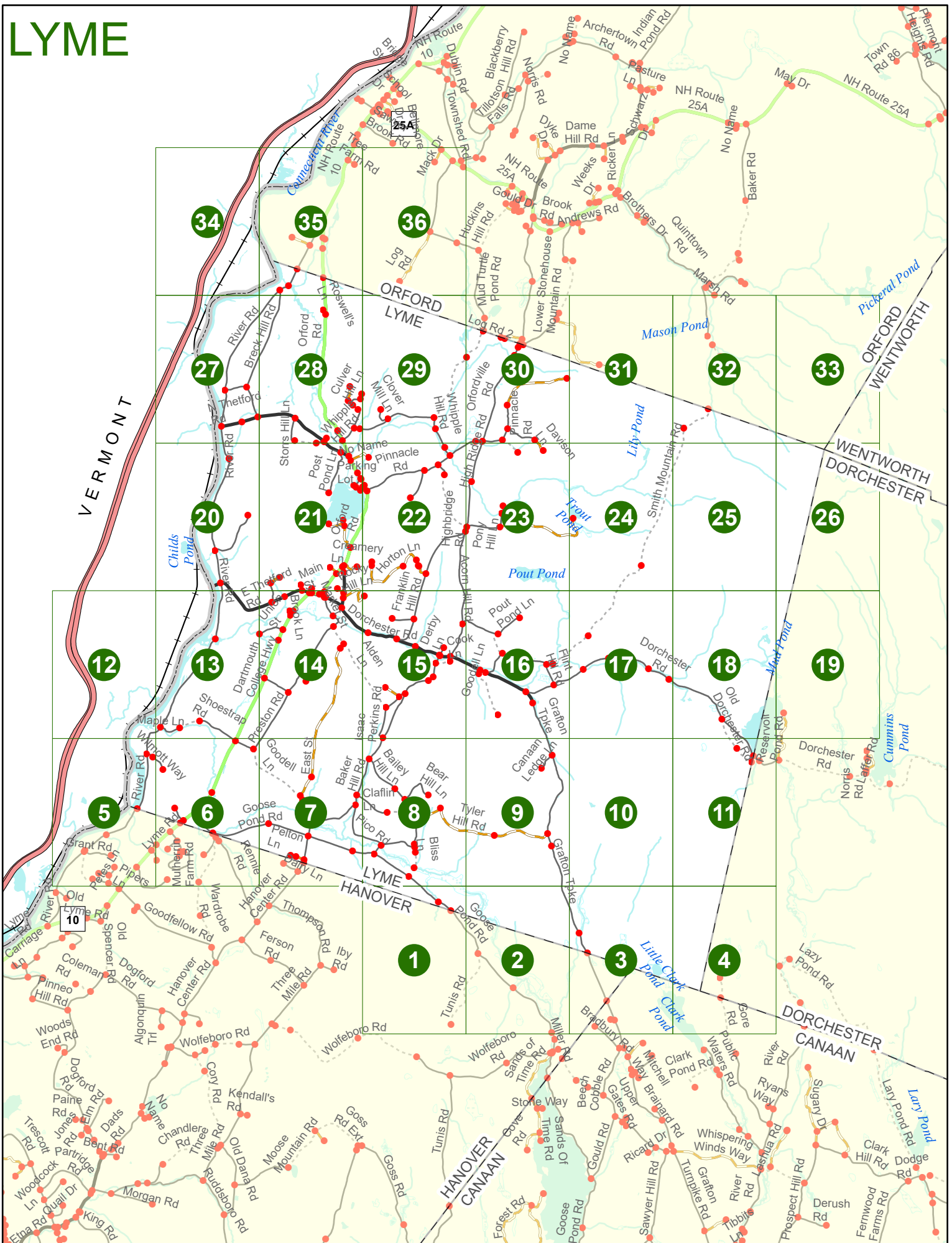
Option 4 Route No and/or Mile Marker on Interstate Only NESW Mile (Marker)
 Street name
 189S 700 feet S 36.8

Option 3 – Example

Street Name Loudon Road
First Node 803
Distance from First Node 318 Ft
Second Node 813



LYME



Match to Page 8

LYME

LYME
HANOVER

Goose Pond Rd

0003

6234

1

Match to Page 2

Match to Page 0

Tunis Rd

0344

0 495 990 1,980 Feet

Match to Page 0

LYME

Graben Tple

LYME
HANOVER

Match to Page 1

Match to Page 3

2

0347


0346

0963

Tunis Rd

Goose Pond Rd

Goose
Pond Rd



Match to Page 10

LYME

Match to Page 2

Match to Page 4

3

LYME
HANOVER

Little
Clark Pond
LYME
CANAAN

Clark Pond

Grafton Tpke

0002

6235

HANOVER
CANAAN

6067

Grafton Turnpike Rd

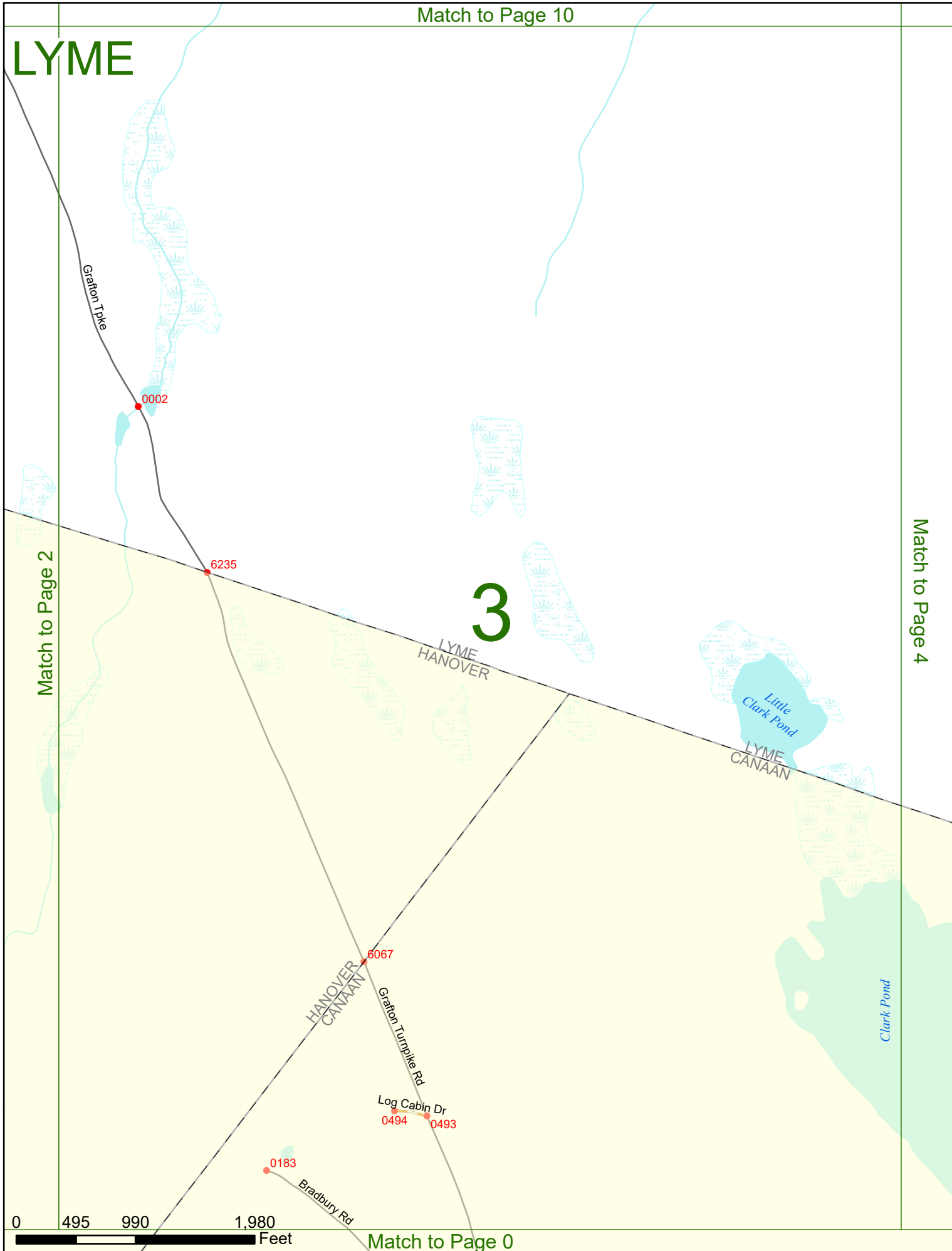
Log Cabin Dr
0494 0493

0183

Bradbury Rd

0 495 990 1,980 Feet

Match to Page 0



Match to Page 11

LYME

Match to Page 3

Match to Page 0

4

LYME
DORCHESTER

LYME
CANAAN

DORCHESTER
CANAAN

0012

6090

Uphaffenraffer Rd

Gate Rd

0204
Lazy Pond Rd

Clark Pond

0 495 990 1,980 Feet

Match to Page 0

LYME

VERMONT

Lewin Pond

5

Match to Page 0

Match to Page 6

N 91

N 91

River Rd

0306

0335

Wilmott Way

Connecticut River

6231

LYME HANOVER

River Rd

0970

Grant Rd

0279

0254

0376

Pipers Ln

Heather Ln

0208

0120

0386

0377

Petes Ln

Lyme Rd

0384

10

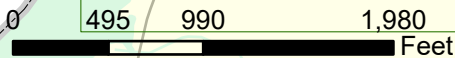
0381

0971

0383

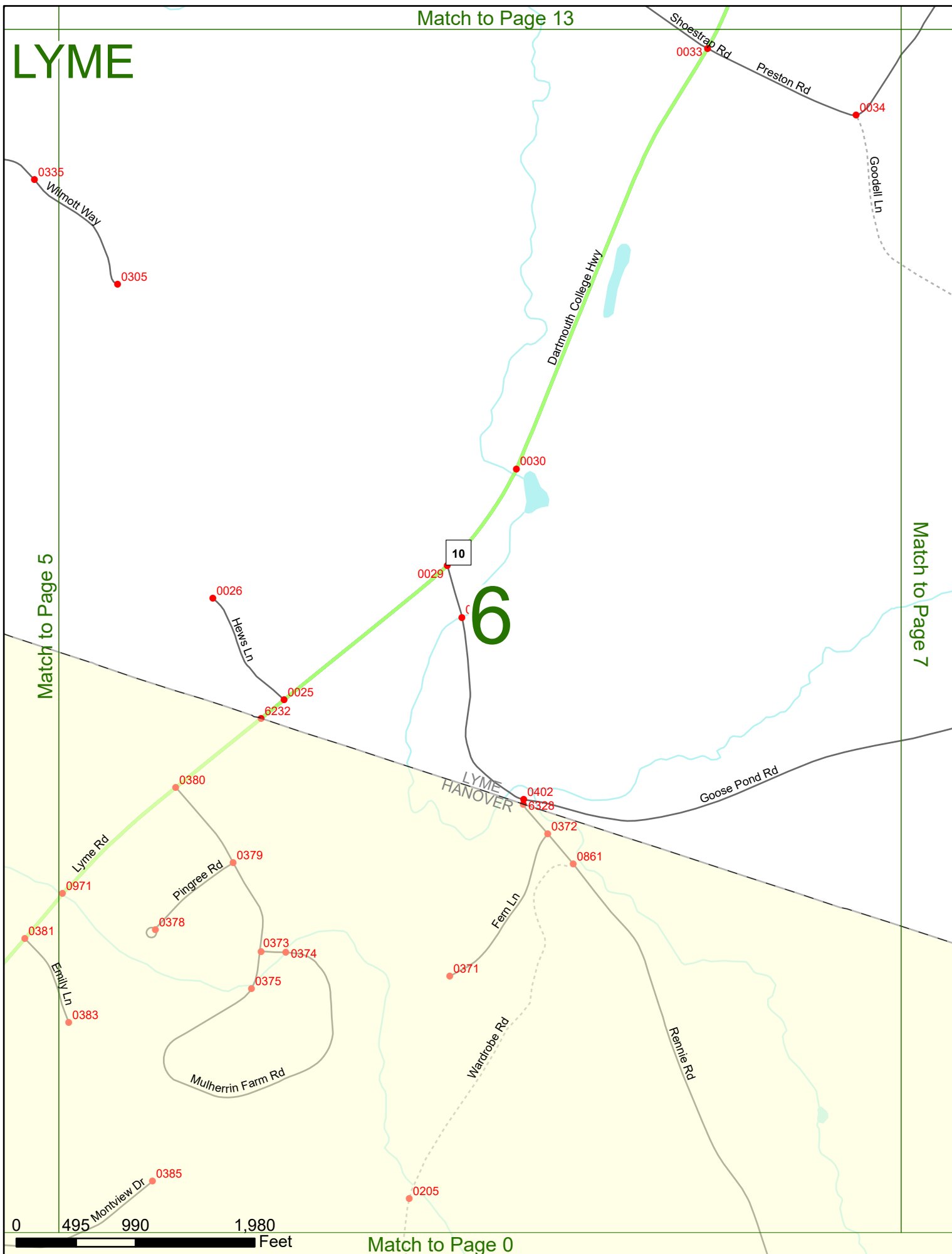
Emily Ln

Montview Dr



Match to Page 0

LYME



Match to Page 5

Match to Page 7

6

LYME HANOVER

0 495 990 1,980 Feet

Match to Page 0

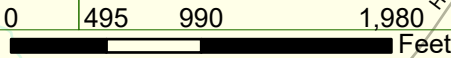
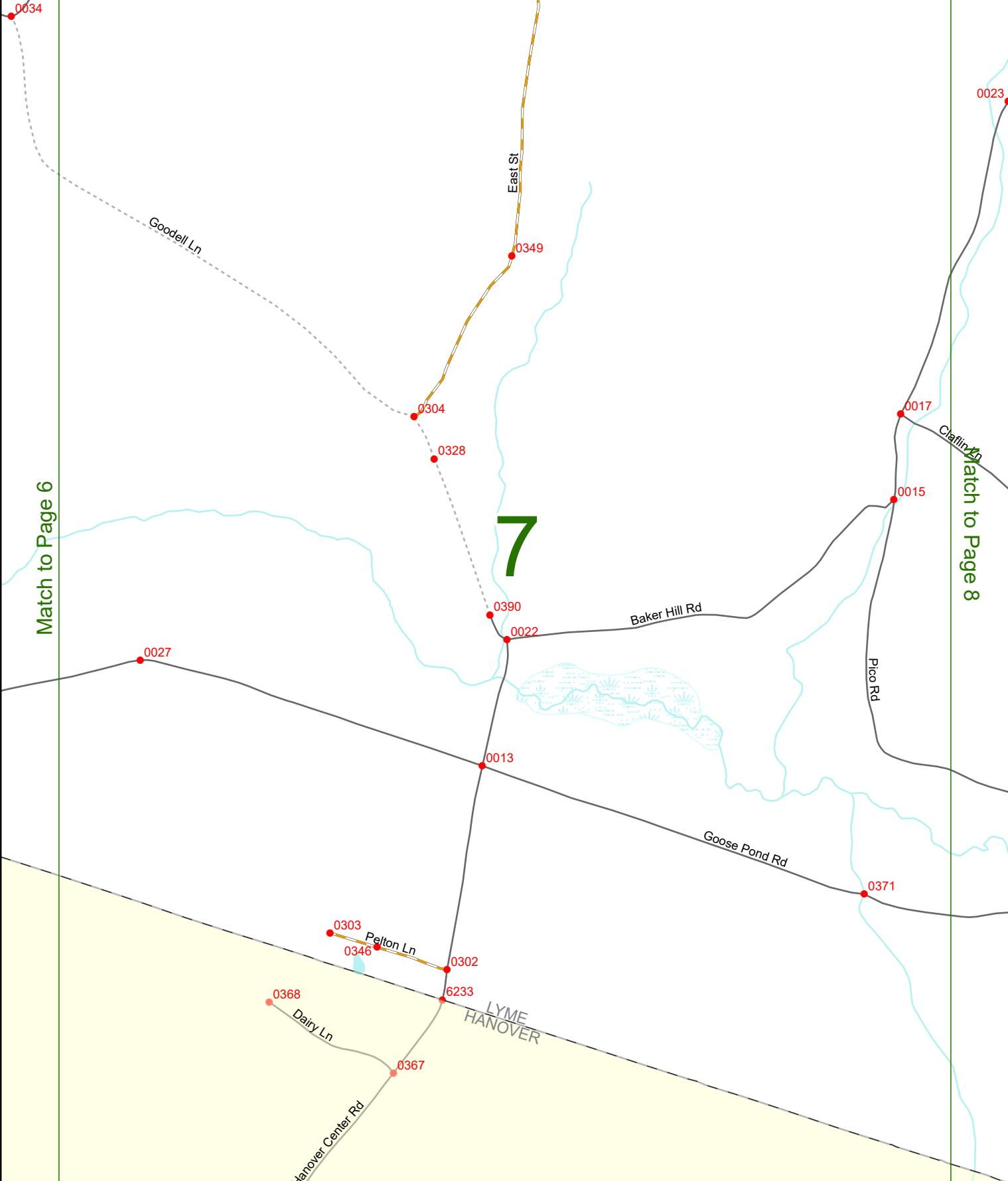
Match to Page 14

LYME

7

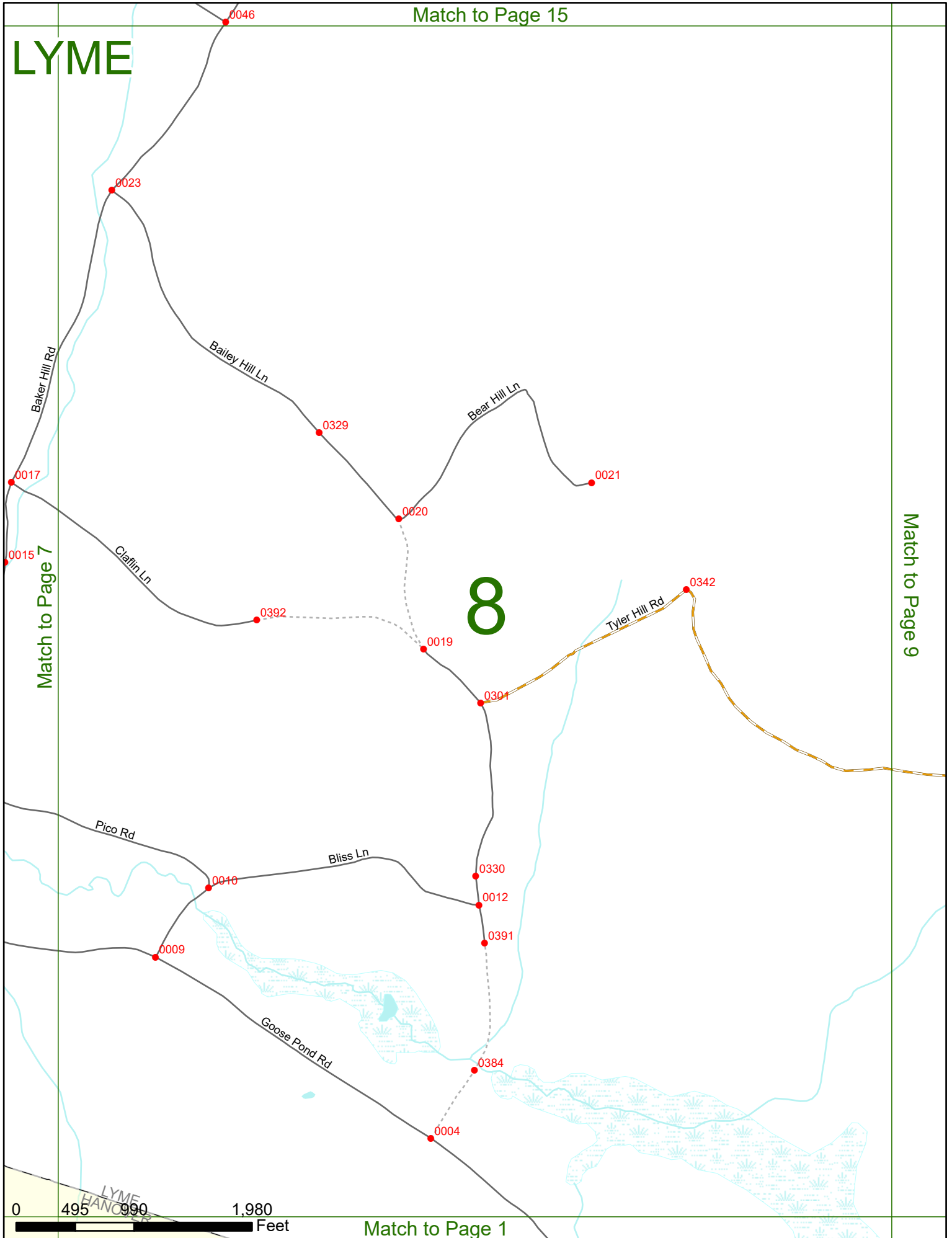
Match to Page 6

Match to Page 8



Match to Page 0

LYME



Match to Page 7

Match to Page 9

8



Match to Page 1

LYME HANCOCK

LYME

9

Match to Page 8

Match to Page 10

0007
Canaan
Ledge Ln
0006

Grafton Tpke

0356

Tyler Hill Rd

0300

0008



0 495 990 1,980 Feet

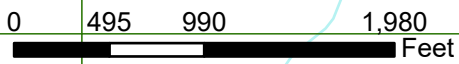
Match to Page 2

LYME

Match to Page 9

Match to Page 11

10



Match to Page 3

LYME

Match to Page 18

Match to Page 10

Match to Page 0

11

LYME
DORCHESTER

Reservoir
Pond

Reservoir
Pond Rd

Dorchester Rd

Old Dorchester Rd

0005

6236

6792

0203

0036

0 495 990 1,980 Feet

Match to Page 4

Match to Page 0

LYME

Match to Page 0

N 91 N 91

VERMONT
12

Match to Page 13

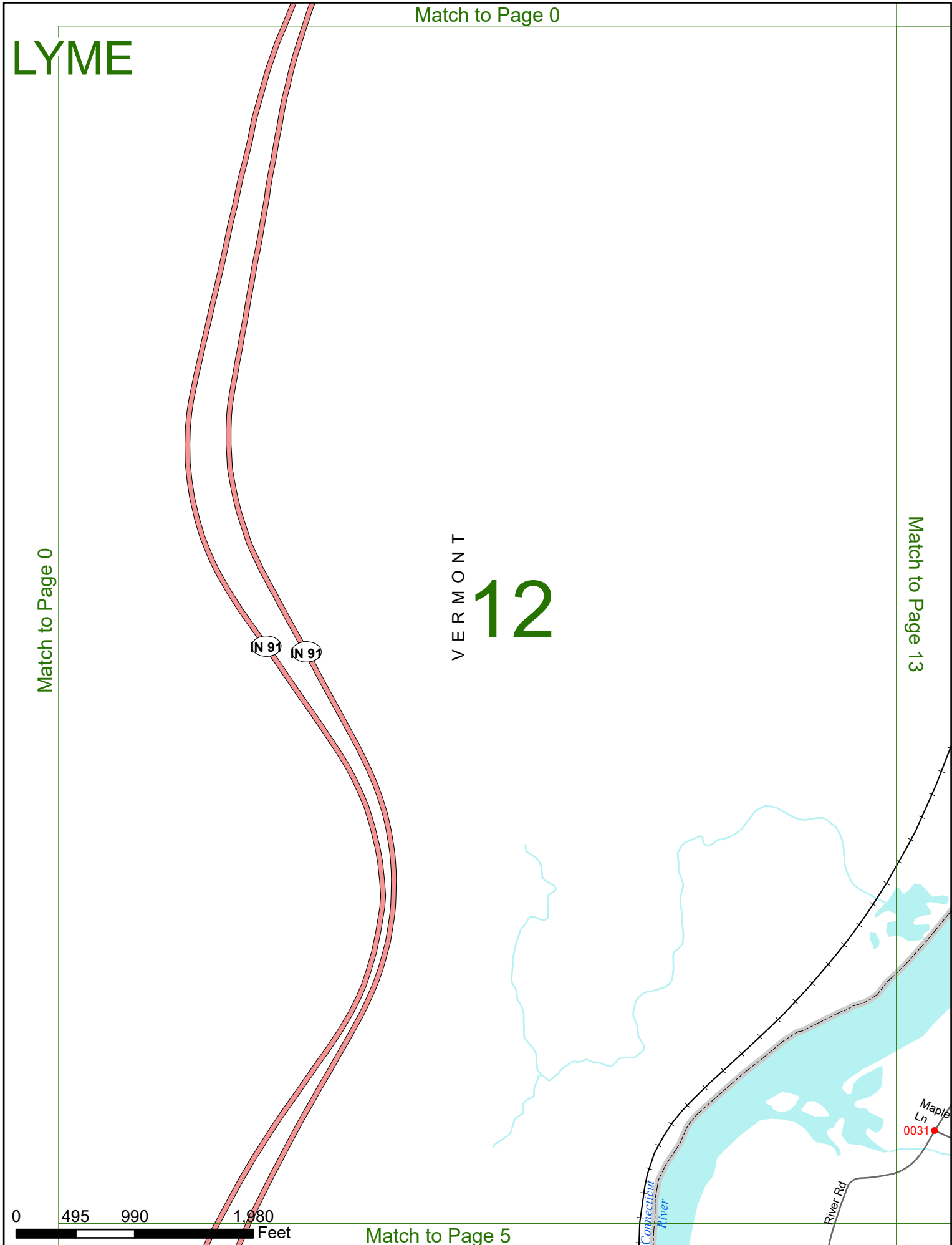
0 495 990 1,980 Feet

Match to Page 5

Connecticut River

River Rd

Maple Ln
0031



LYME

Match to Page 20

VERMONT

Connecticut River

River Rd

13

E. Theford Rd

Sloan Ln
0042

Match to Page 14

0036

Match to Page 12

10

Dartmouth College Hwy

River Rd

Maple Ln

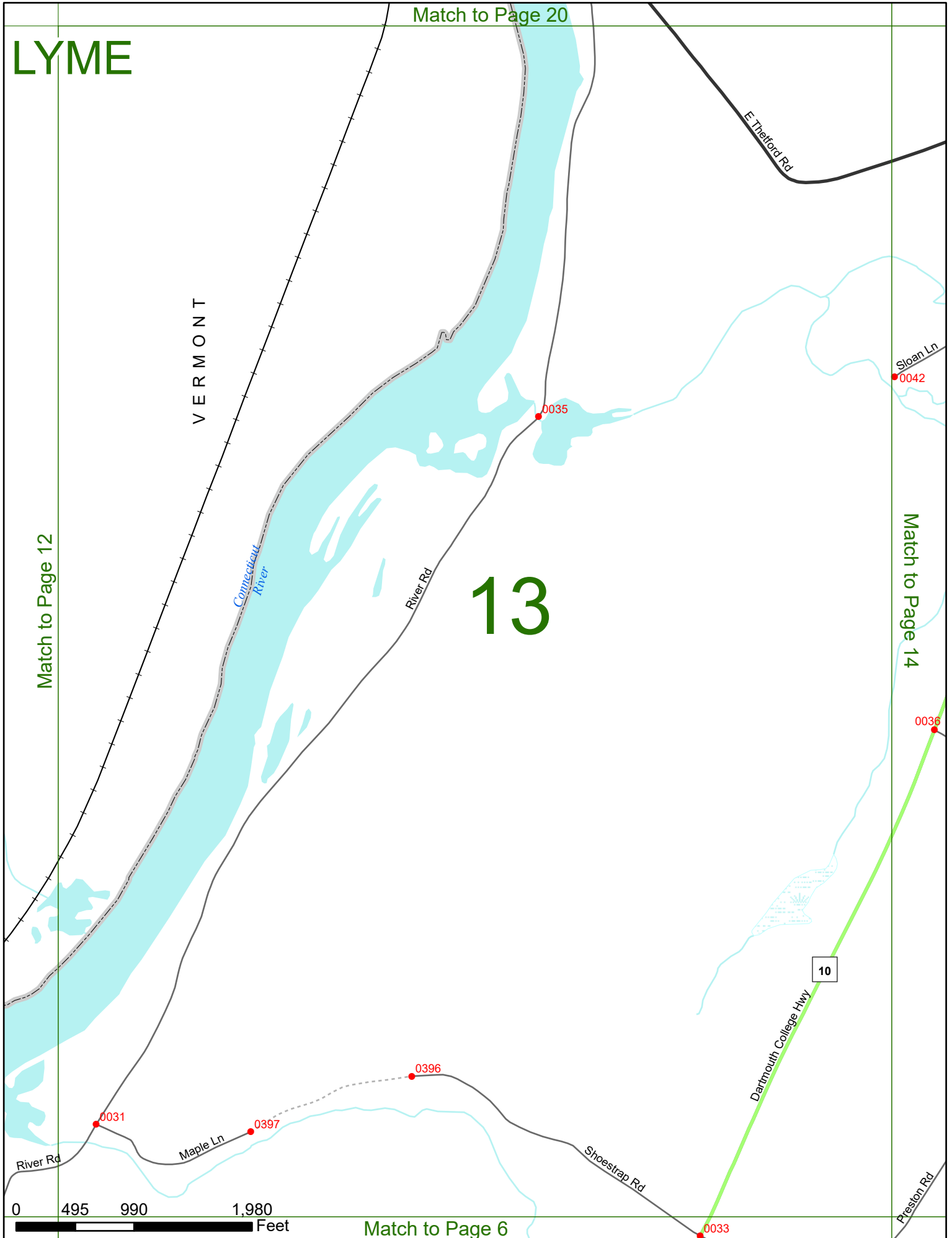
Shoestrap Rd

Preston Rd

0 495 990 1,980 Feet

Match to Page 6

0033



LYME

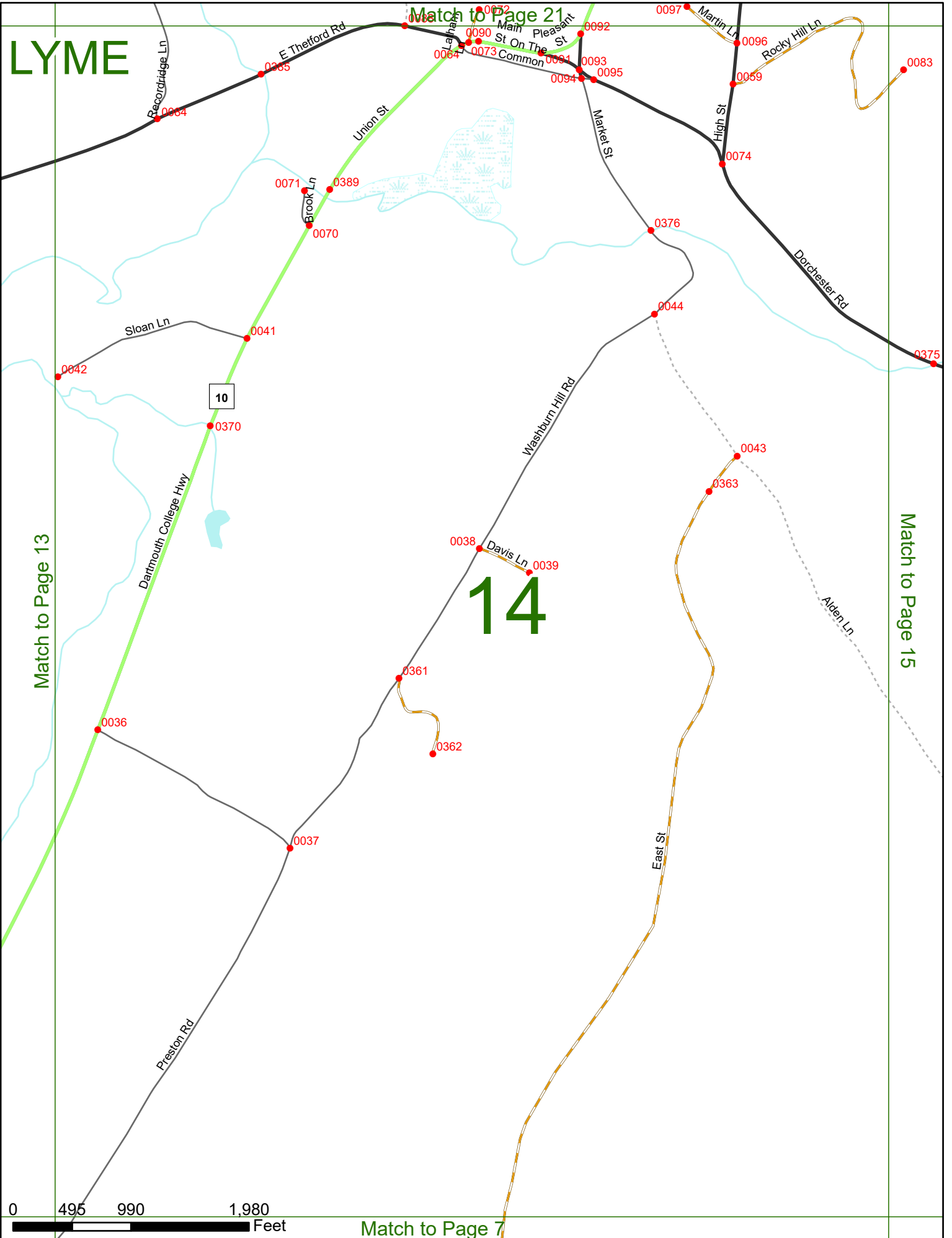
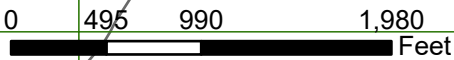
Match to Page 21

14

Match to Page 15

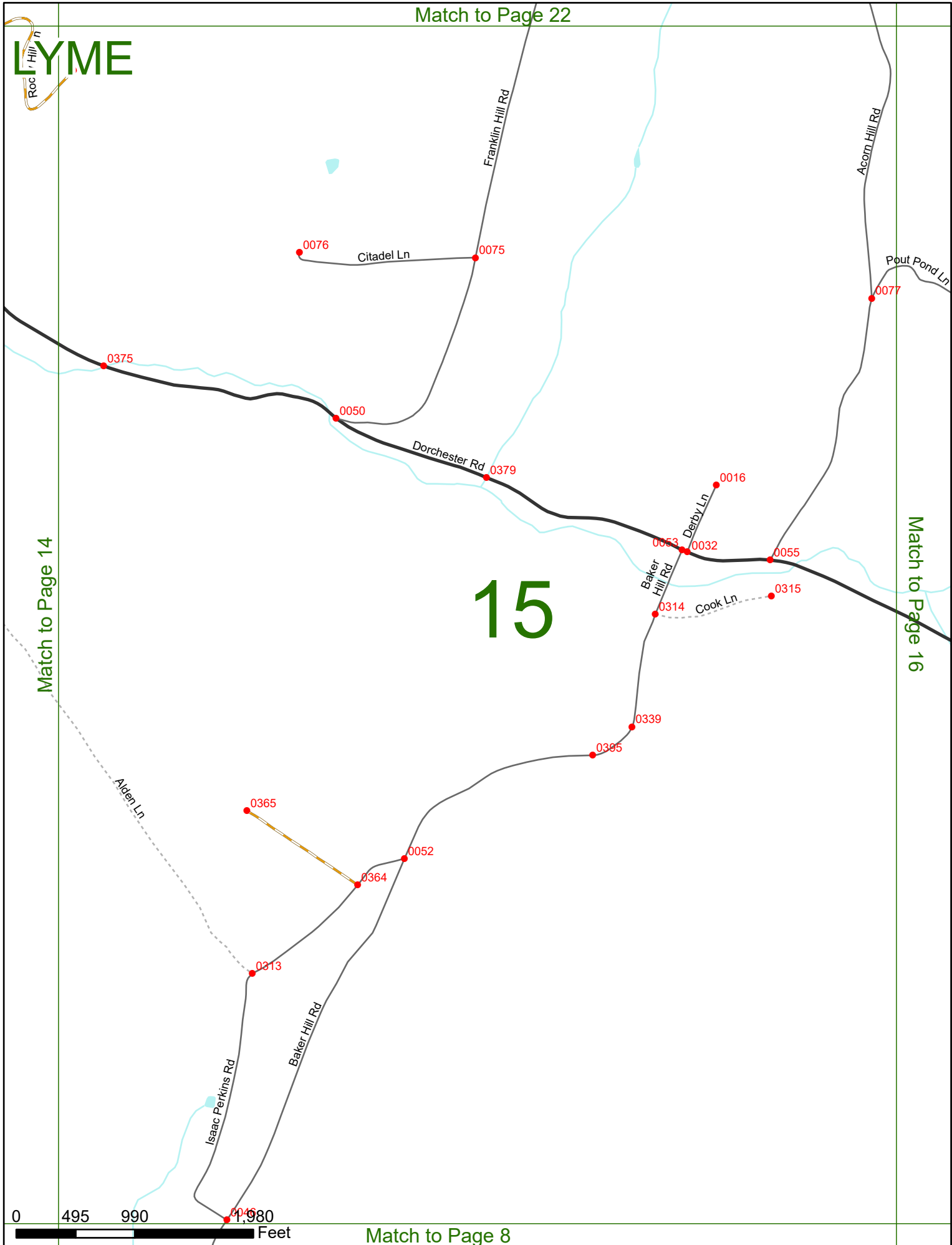
Match to Page 13

Match to Page 7



Match to Page 22

LYME



Match to Page 14

Match to Page 16

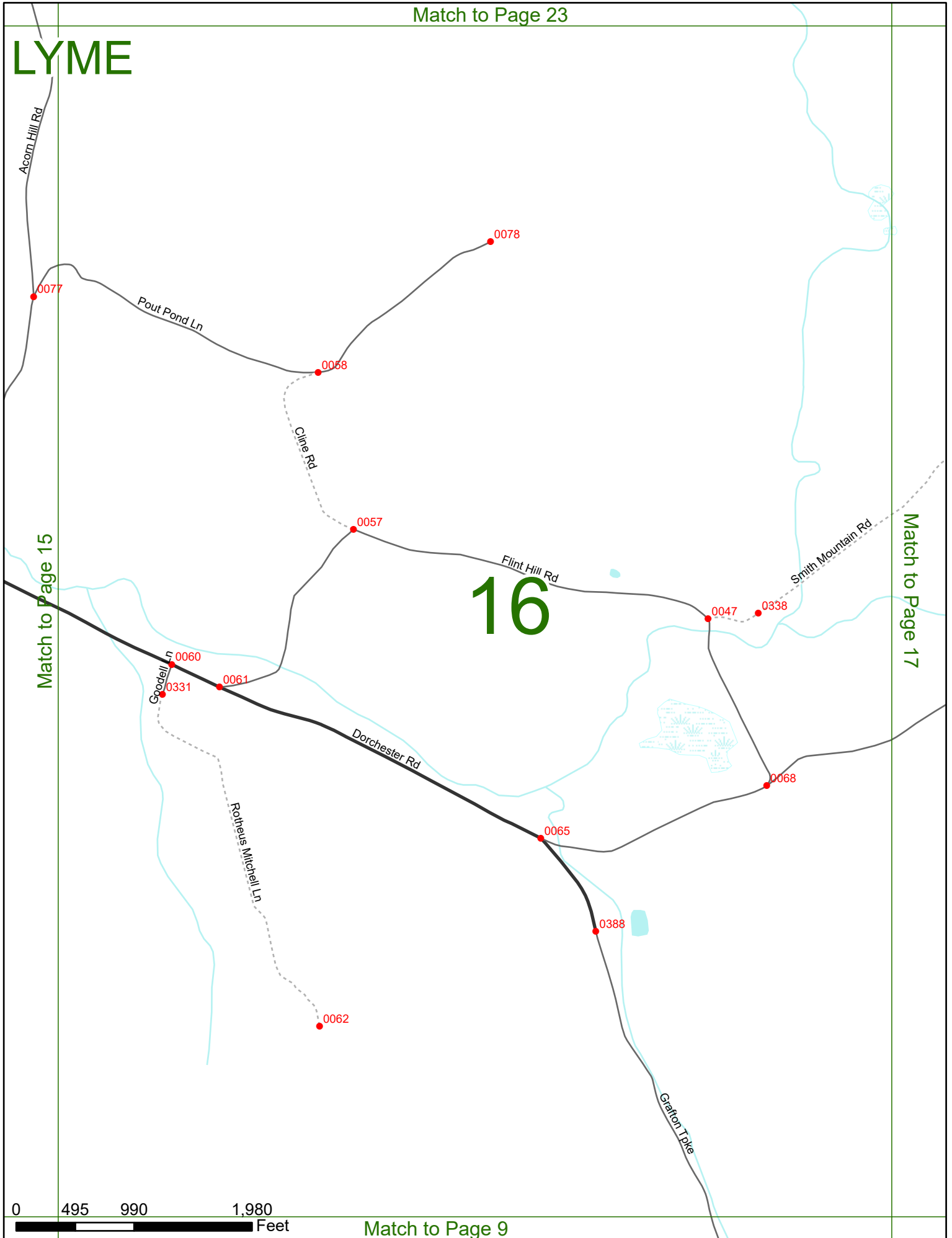
15



Match to Page 8

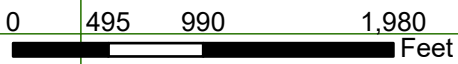
LYME

16



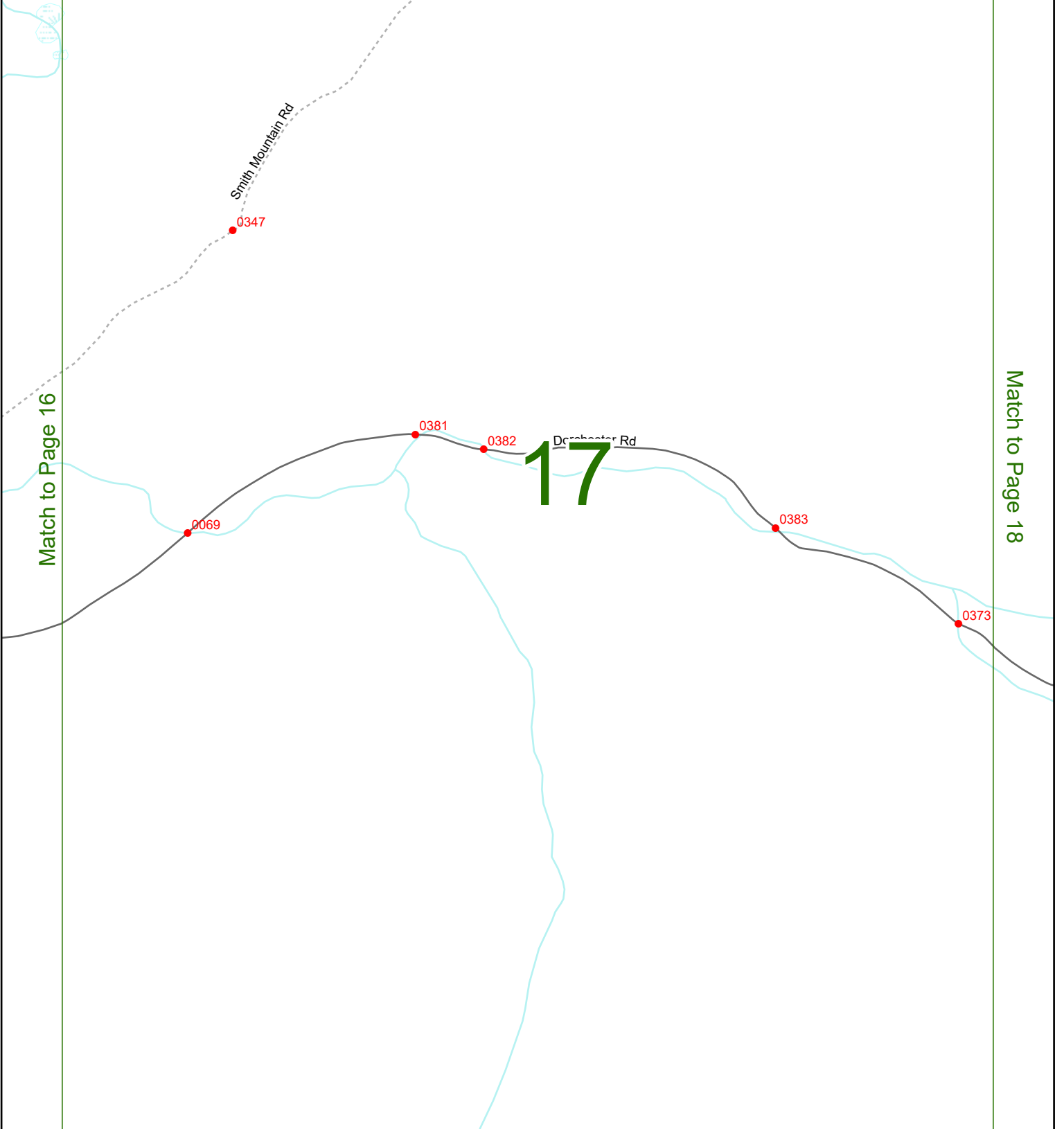
Match to Page 15

Match to Page 17



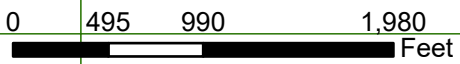
Match to Page 24

LYME



Match to Page 16

Match to Page 18



Match to Page 10

LYME

18

Match to Page 17

Match to Page 19

0373

Dorchester Rd

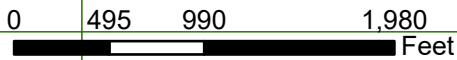
0067

Old Dorchester Rd

LYME
DORCHESTER

Reservoir
Pond

Reservoir
Pond Rd



Match to Page 11

LYME

19

Match to Page 18

Match to Page 0

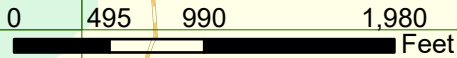
LYME
DORCHESTER

Reservoir
Pond

Reservoir
Pond Rd

0037

Cummins Pond



Match to Page 0

LYME

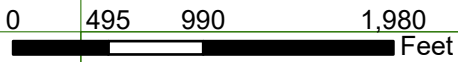
Match to Page 27

Match to Page 0

VERMONT

20

Match to Page 21



Match to Page 13


LYME

Match to Page 28

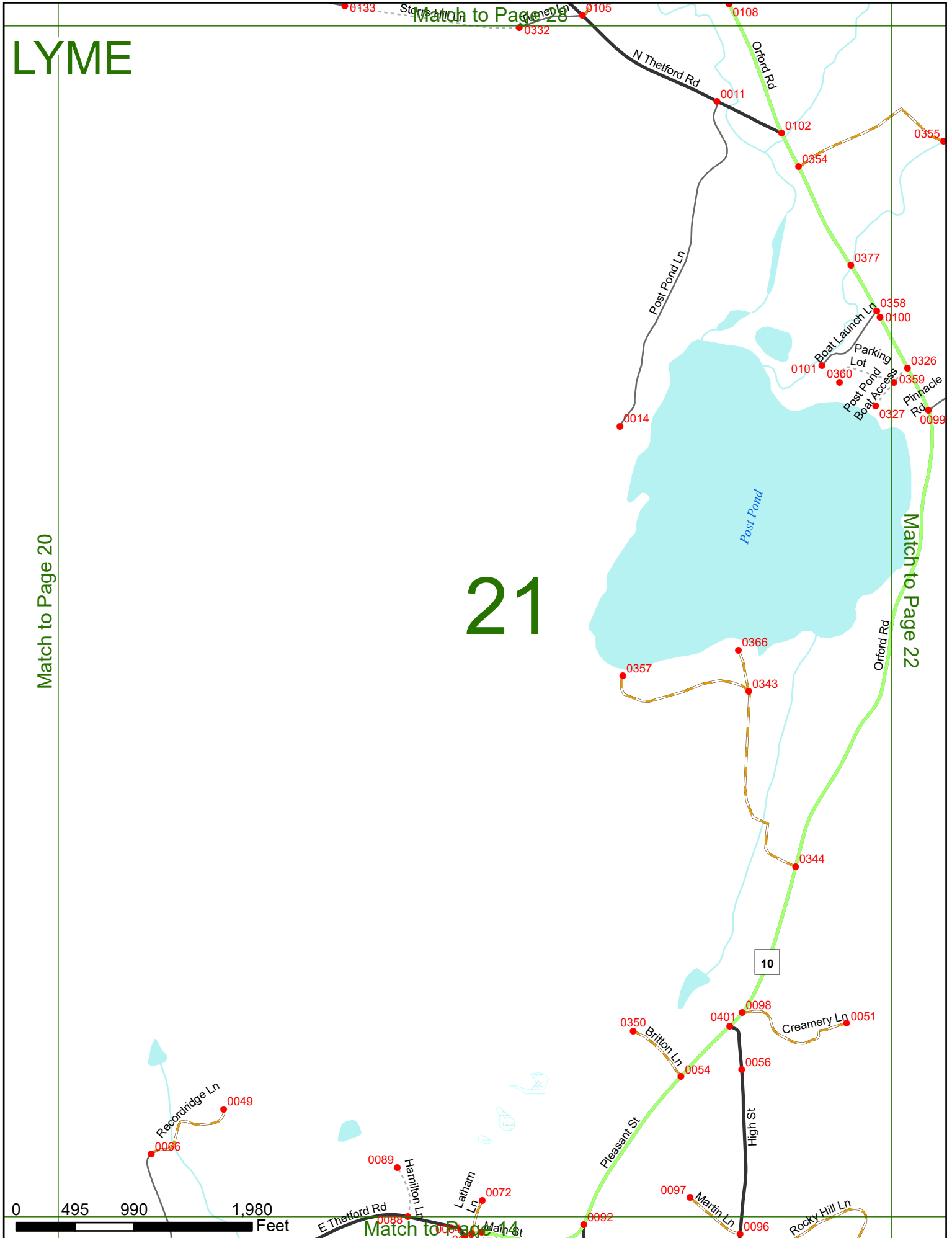
Match to Page 20

21

Match to Page 22

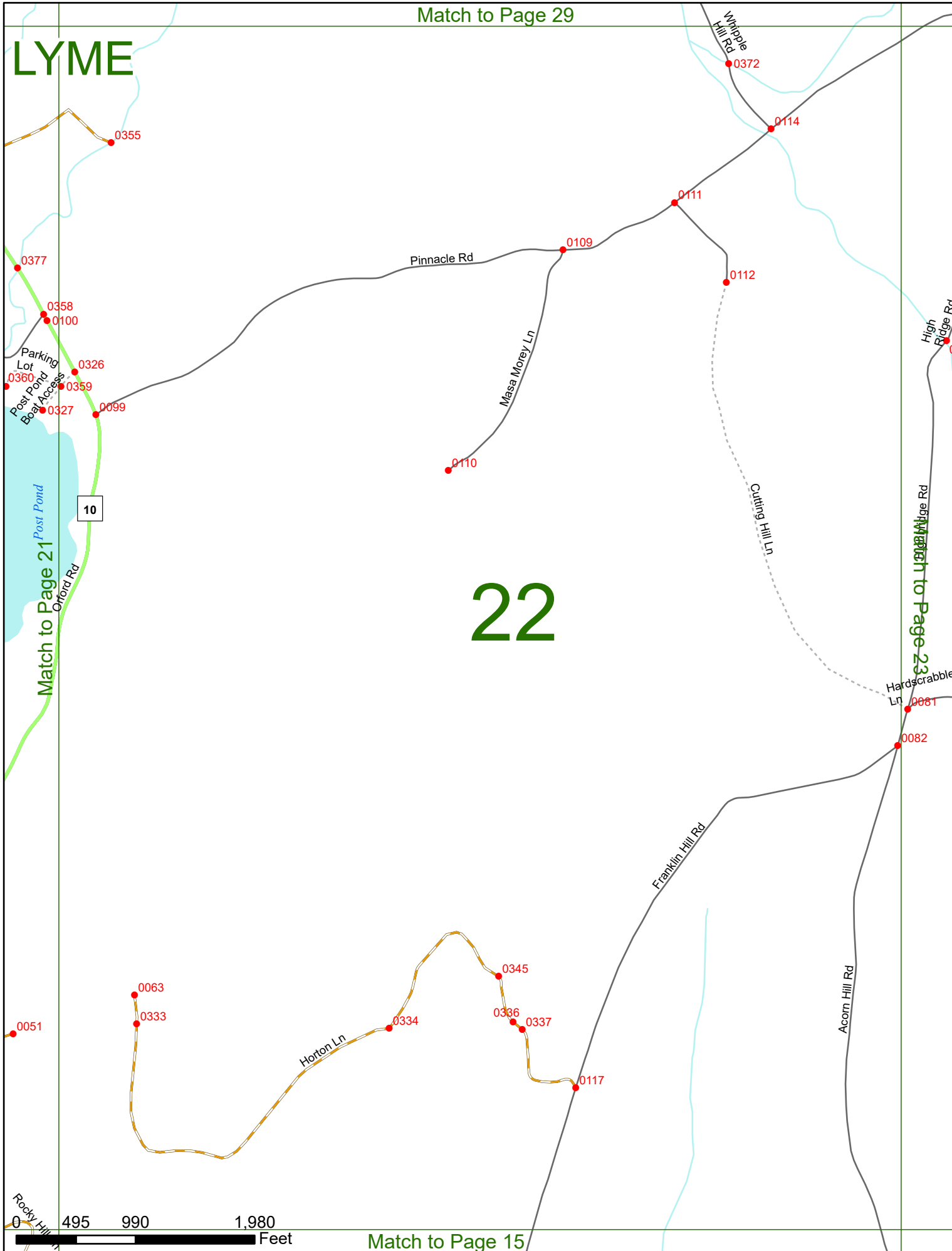


Match to Page 14



LYME

22



Match to Page 21

Match to Page 23



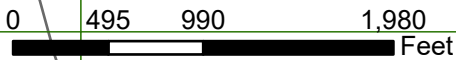
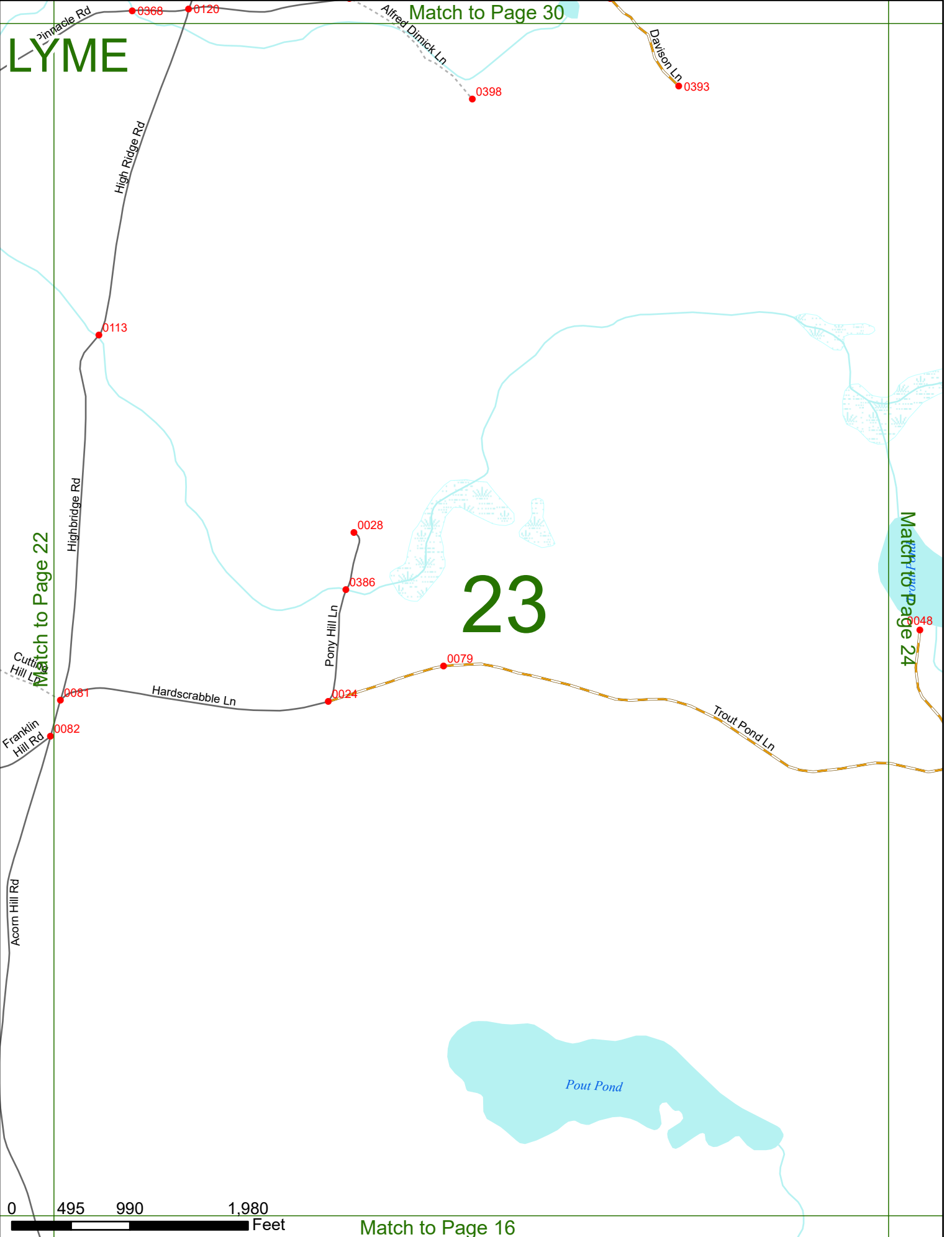
LYME

Match to Page 30

23

Match to Page 24

Match to Page 22



Match to Page 16

LYME

24

Match to Page 23

Match to Page 25

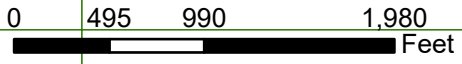
Trout Pond

0048

Trout Pond Ln

Smith Mountain Rd

0348



Match to Page 17

Match to Page 32

LYME

Smith Mountain Rd

Match to Page 24

Match to Page 26

25

0 495 990 1,980 Feet

Match to Page 18

Match to Page 33

LYME

ORFORD
LYME

WENTWORTH
DORCHESTER

LYME
DORCHESTER

26

Match to Page 25

Match to Page 0

0 495 990 1,980 Feet

Match to Page 19

LYME

Match to Page 34

Match to Page 0

9
2

VERMONT

Connecticut River

27

Match to Page 28

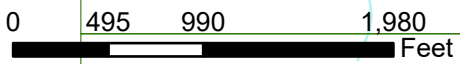
River Rd

Breck Hill Rd

Gregory Rd

River Rd

N Theford Rd



Match to Page 20

0141

0142

0140

0378

0137

Match to Page 35

LYME

River Rd

Breck Hill Rd

Orford Rd

0132

0131

Poswells Ln

10

28

Orford Rd

Match to Page 29

Match to Page 27

Breck Hill Rd

N Thetford Rd

0351

0130

0353

0040

Tavern Ln

0018

0352

Culver Hill Ln

0128

0367

Whipple Hill Rd

0324

0108

Turner Ln

0323

0105

Pushsee Falls Ln

0332

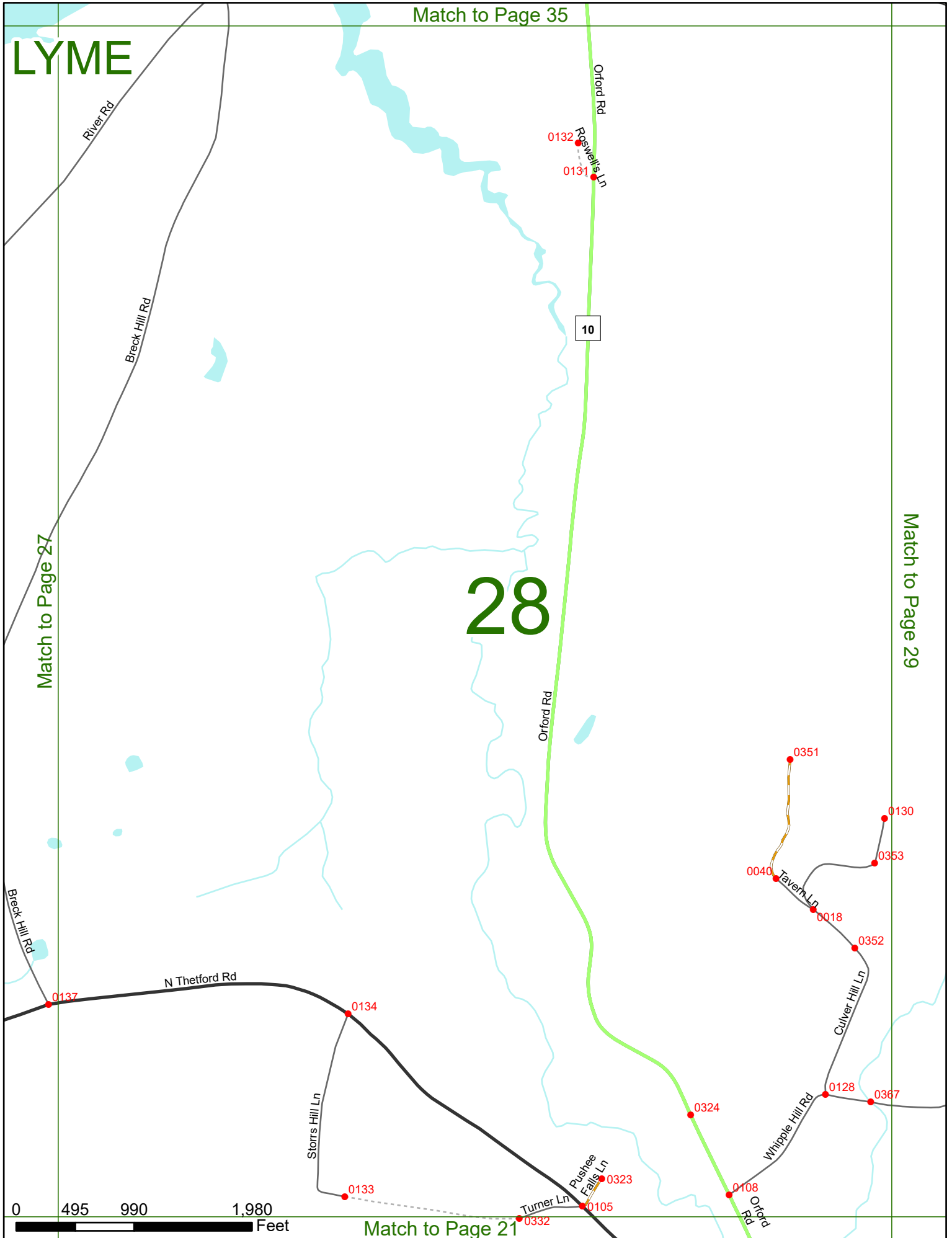
Storrs Hill Ln

0134

0133

0 495 990 1,980 Feet

Match to Page 21



LYME

OREFORD
LYME

29

Match to Page 28

Match to Page 30

0130
0353
0352
Culver Hill Ln
0367

0116
Clover Mill Ln
0115

Whipple Hill Rd

0126
0369

Mud Turtle Pkwy Rd

Pinnacle Rd



Match to Page 22

Match to Page 0

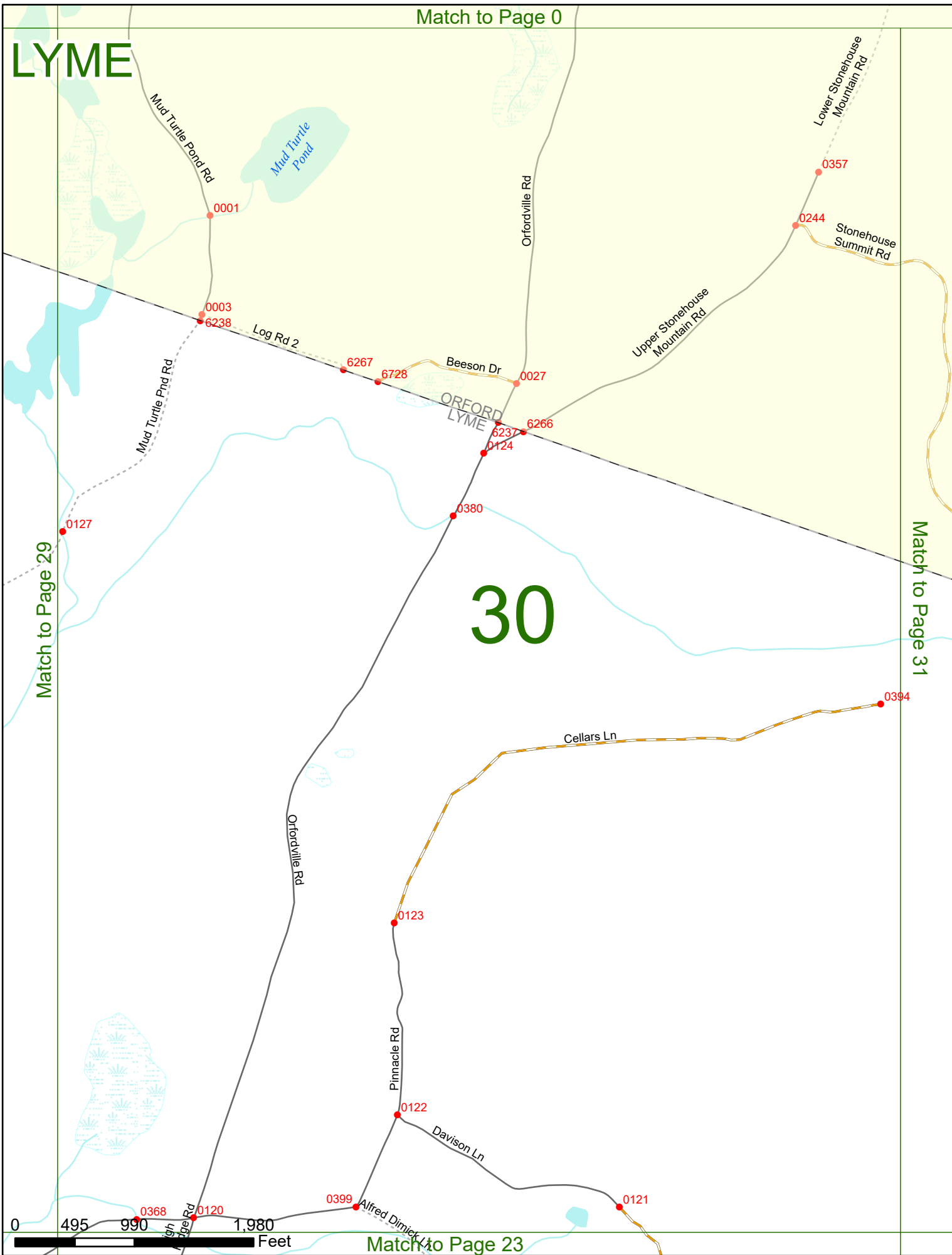
LYME

Match to Page 31

30

Match to Page 29

Match to Page 23



LYME

Mason Pond

Match to Page 32

31

Stonehouse Summit Rd

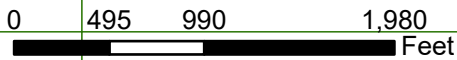
0328

ORFORD
LYME

Cellar Ln
0394

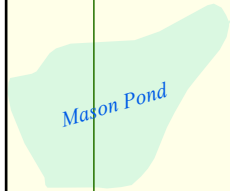
Match to Page 30

Lily Pond



LYME

Match to Page 0



Mousley Brook Rd

024

0316

0097

0096

32

Match to Page 31

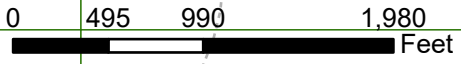
Match to Page 33

6790

Smith Mountain Rd

ORFORD
LYME

0341



Match to Page 25

Match to Page 0

LYME

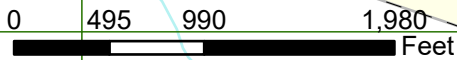
33

Match to Page 32

Match to Page 0

ORFORD
WENTWORTH

ORFORD
LYME



Match to Page 26

LYME

Match to Page 0

VERMONT

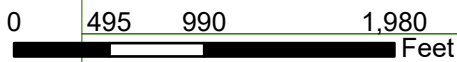
34

N 91

N 91

Connecticut River

Match to Page 35



Match to Page 27

Match to Page 0

LYME

N 91
N 91

VERMONT

0347 Tree Farm Rd 0348

NH Route 10

Match to Page 34

35

Match to Page 36

0341 Sanborn Ln

0284 0285

0340

0006

10

6240

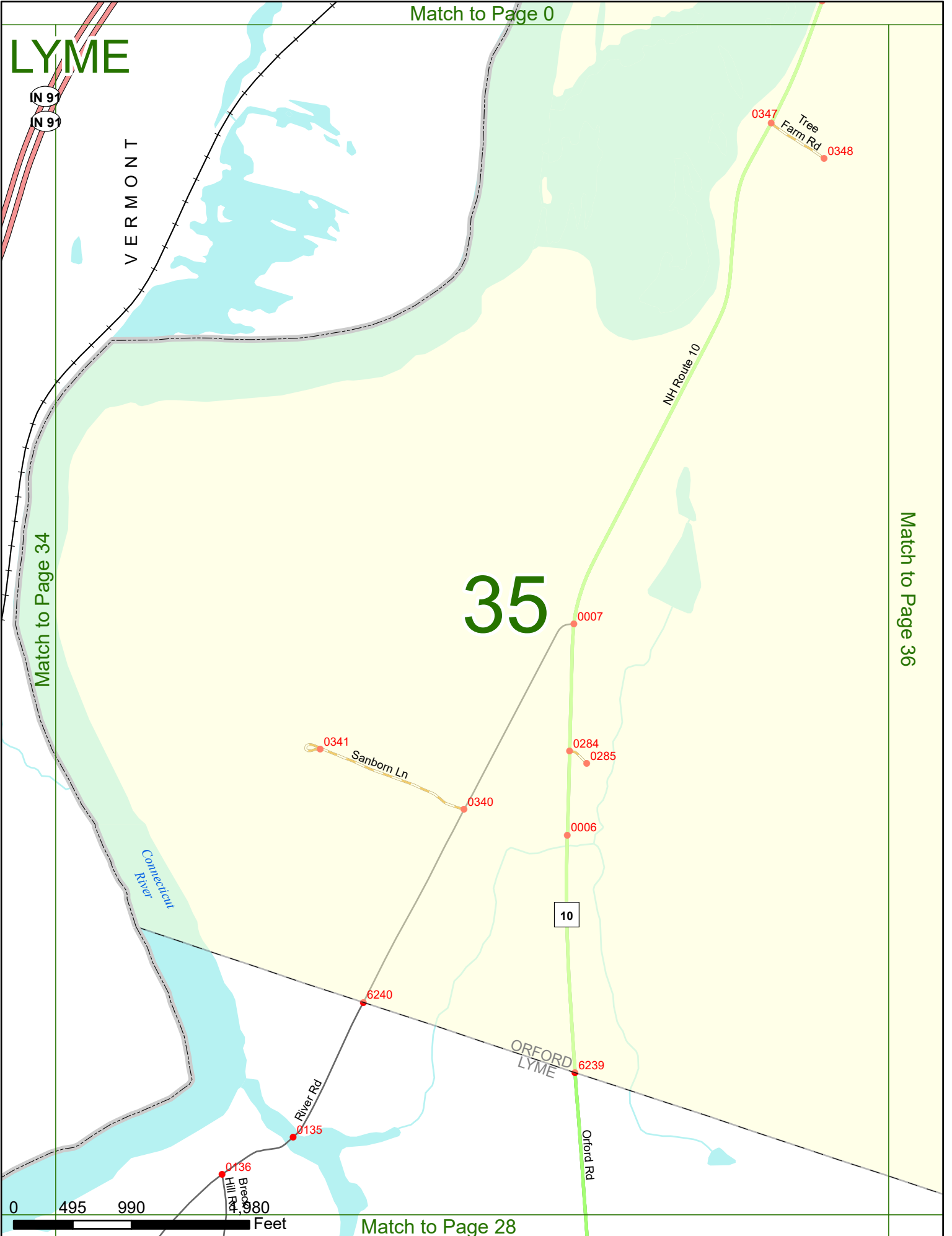
ORFORD LYME 6239

River Rd 0135

0136 Beech Hill Rd 4,980

0 495 990 Feet

Match to Page 28



Match to Page 0

LYME

Match to Page 35

Match to Page 0

36



Strawberry Hill Rd

0011

Mud Turtle Pond Rd 0005

Log Rd

0317



ORFORD
LYME

Match to Page 29