



















Maps and data sets are not guaranteed to be free from errors and omissions. Data is in a constant state of update and correction by various groups and agencies. Information displayed on this map is the best available at the time of publication.

2025 Nodal Reference Bookmap

LEGEND

Divided Highway Limited Access 	Turnpike Toll Road 	U.S. Route 	N.H. Route 
State Roads (Carries NO Route Number) 	Local Roads 	Class 6 Roads (Not Maintained) 	Private Roads 
	State Line		Lakes & Ponds
	County Line		State Parks
	Town Line		National & State Forests
	Rivers & Streams		Reference Nodes

NHDOT will accept crash locations based on the State of NH Uniform Police Traffic Accident Report.

Crash occurred on:

Option 1 Street Address
 123 Main Street

Option 2 Route No and/or Distance from NESW Intesecting Road, Bridge,
 Street name Intersecting Street Town/County line
 Main Street 500 E Oak Street

Option 3 First Node Distance from First Node Second Node
 515 212 632

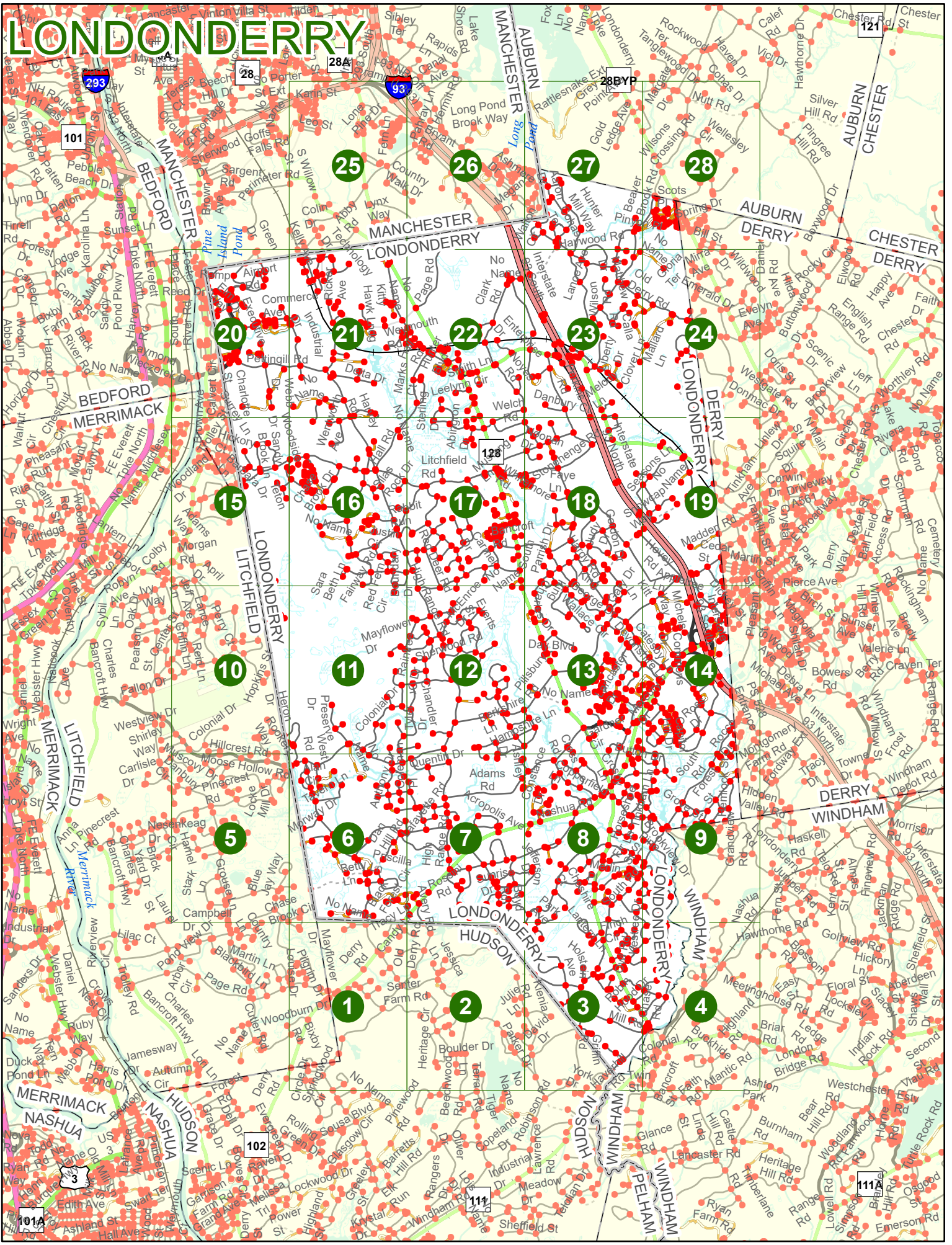
Option 4 Route No and/or Mile Marker on Interstate Only NESW Mile (Marker)
 Street name
 189S 700 feet S 36.8

Option 3 – Example

Street Name Loudon Road
First Node 803
Distance from First Node 318 Ft
Second Node 813



LONDONDERRY



LONDONDERRY

Match to Page 6


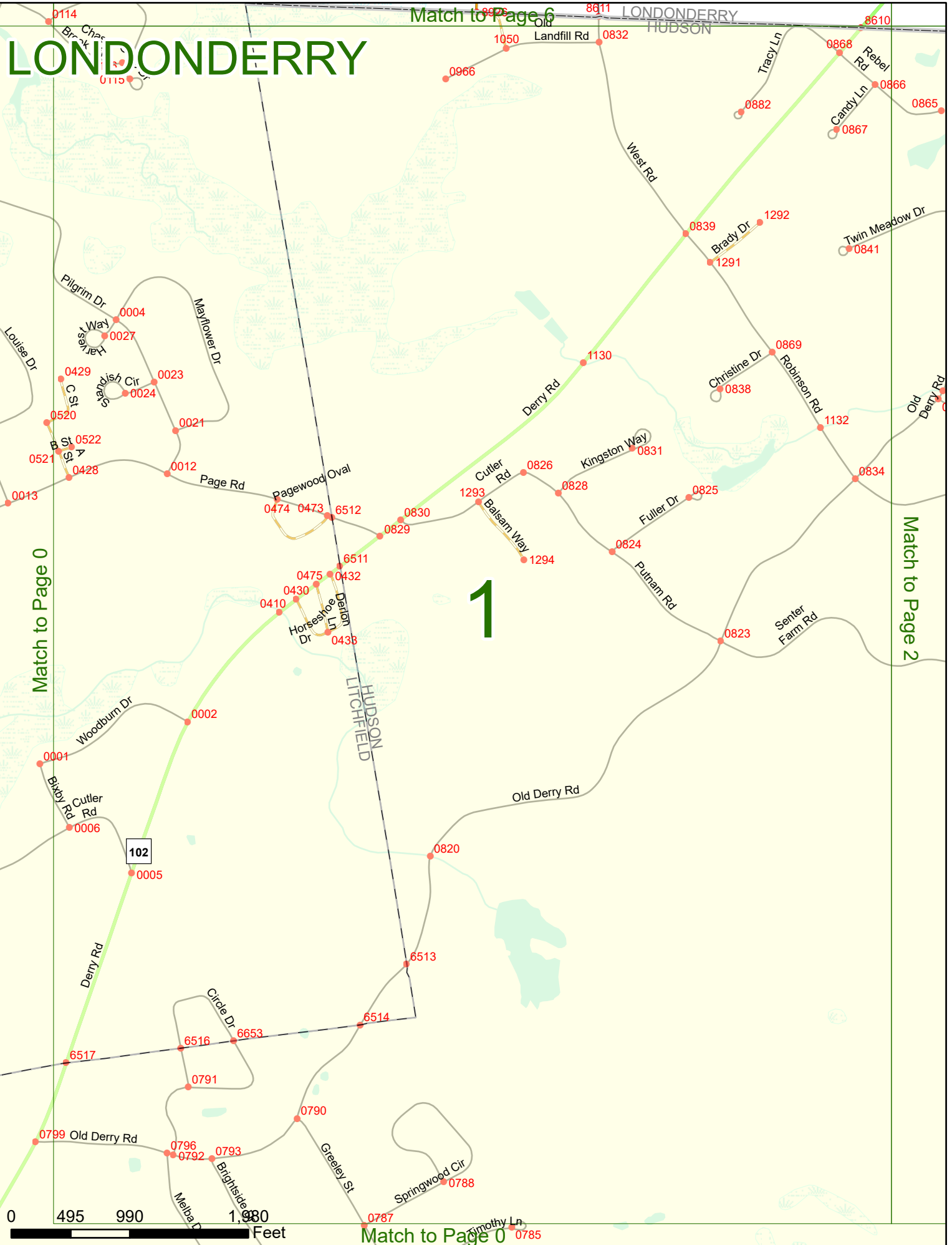
LONDONDERRY HUDSON

Match to Page 2

Match to Page 0

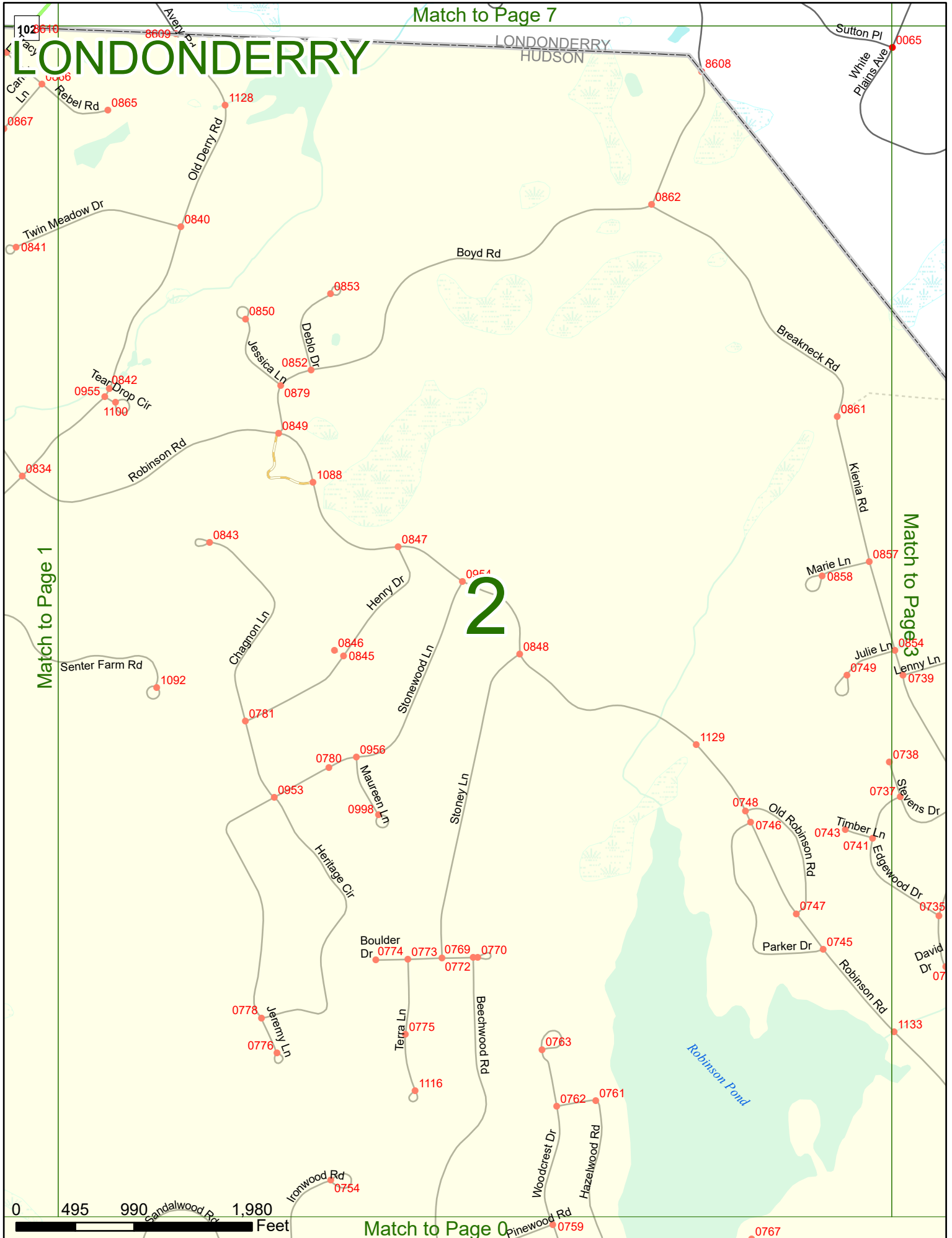
1

Match to Page 0



LONDONDERRY

LONDONDERRY HUDSON



Match to Page 1

Match to Pages 3

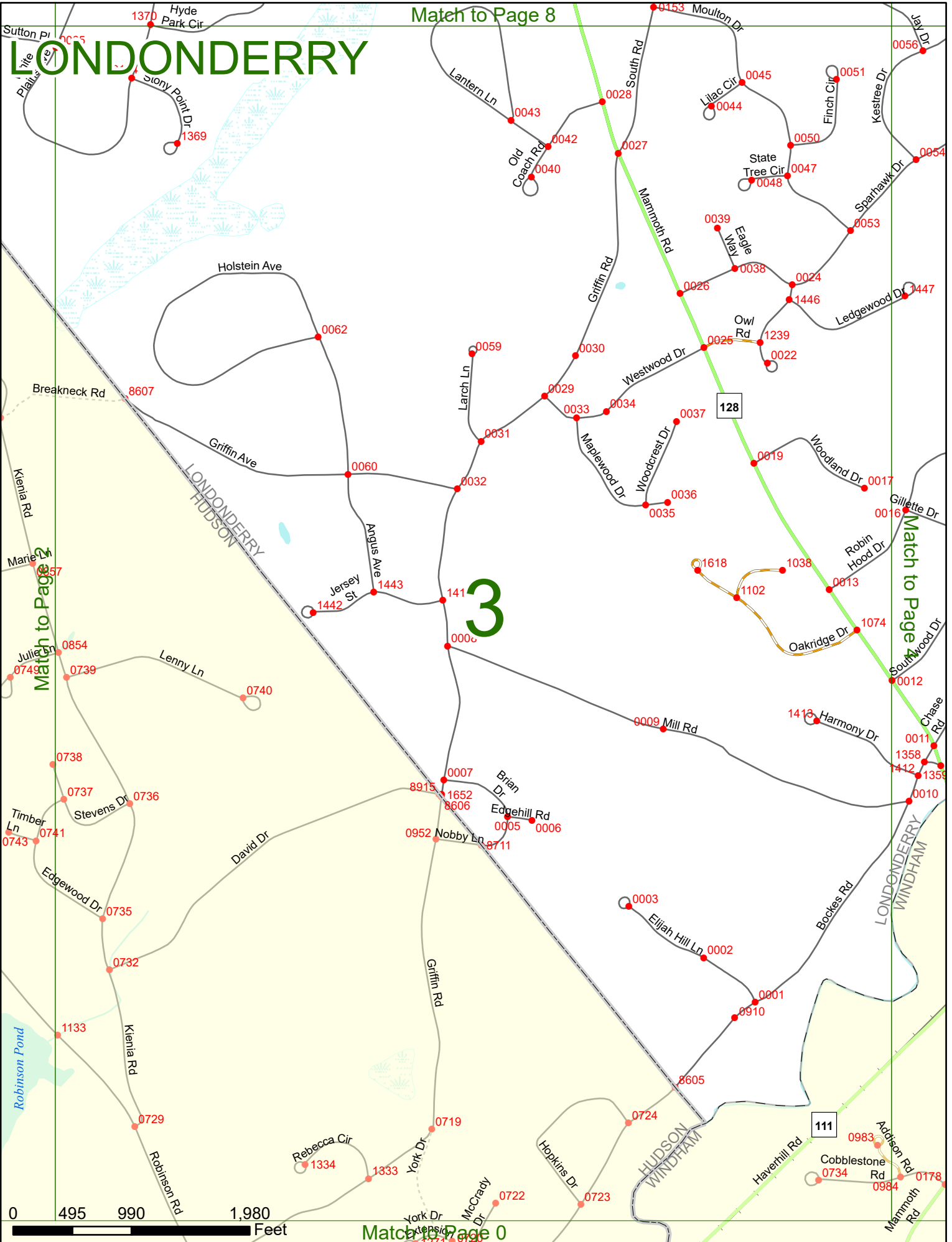
2

Match to Page 0

0 495 990 1,980 Feet

Match to Page 8

LONDONDERRY




3

Match to Page 2

Match to Page 4

Match to Page 0



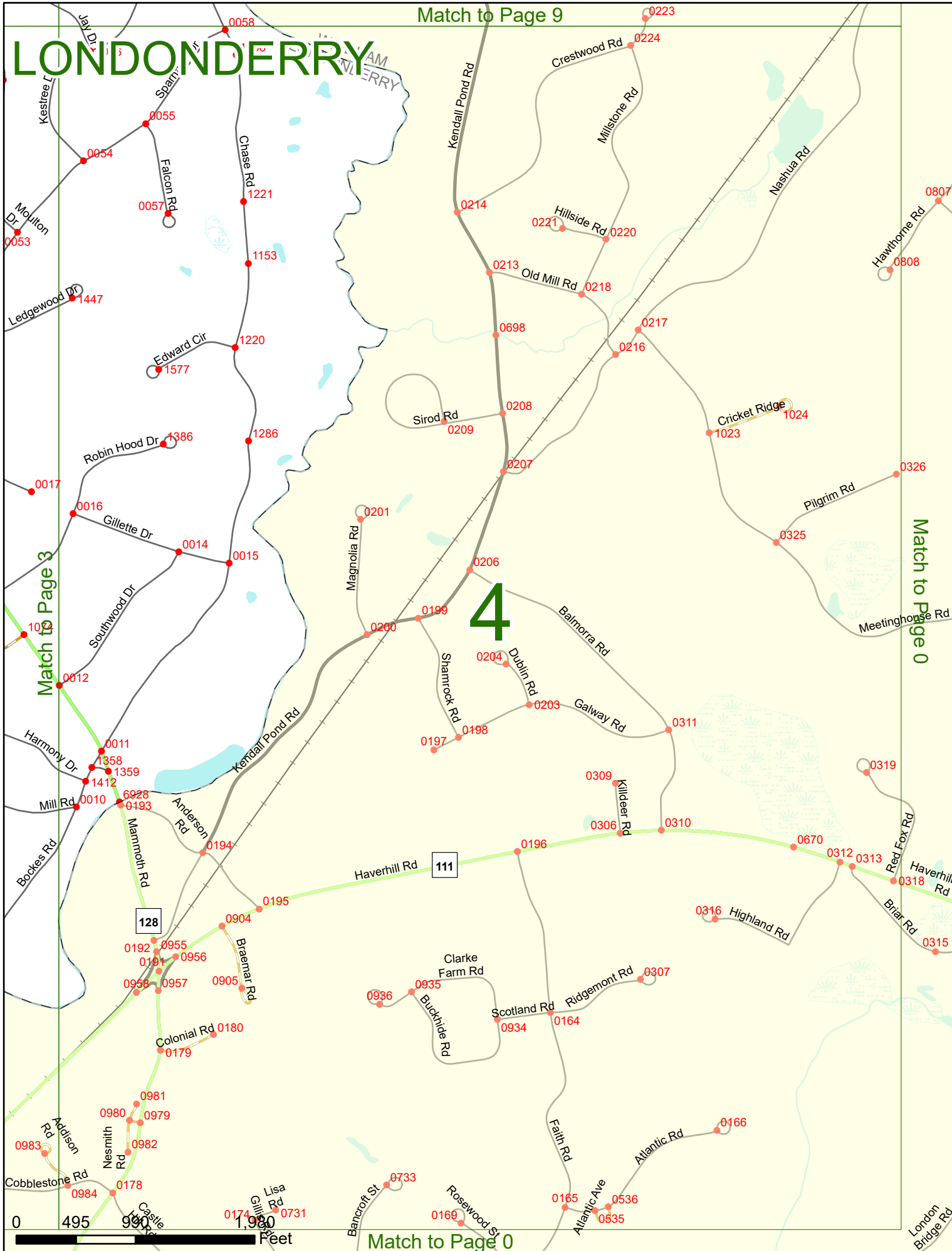
LONDONDERRY

4

Match to Page 3

Match to Page 0

Match to Page 0



LONDONDERRY

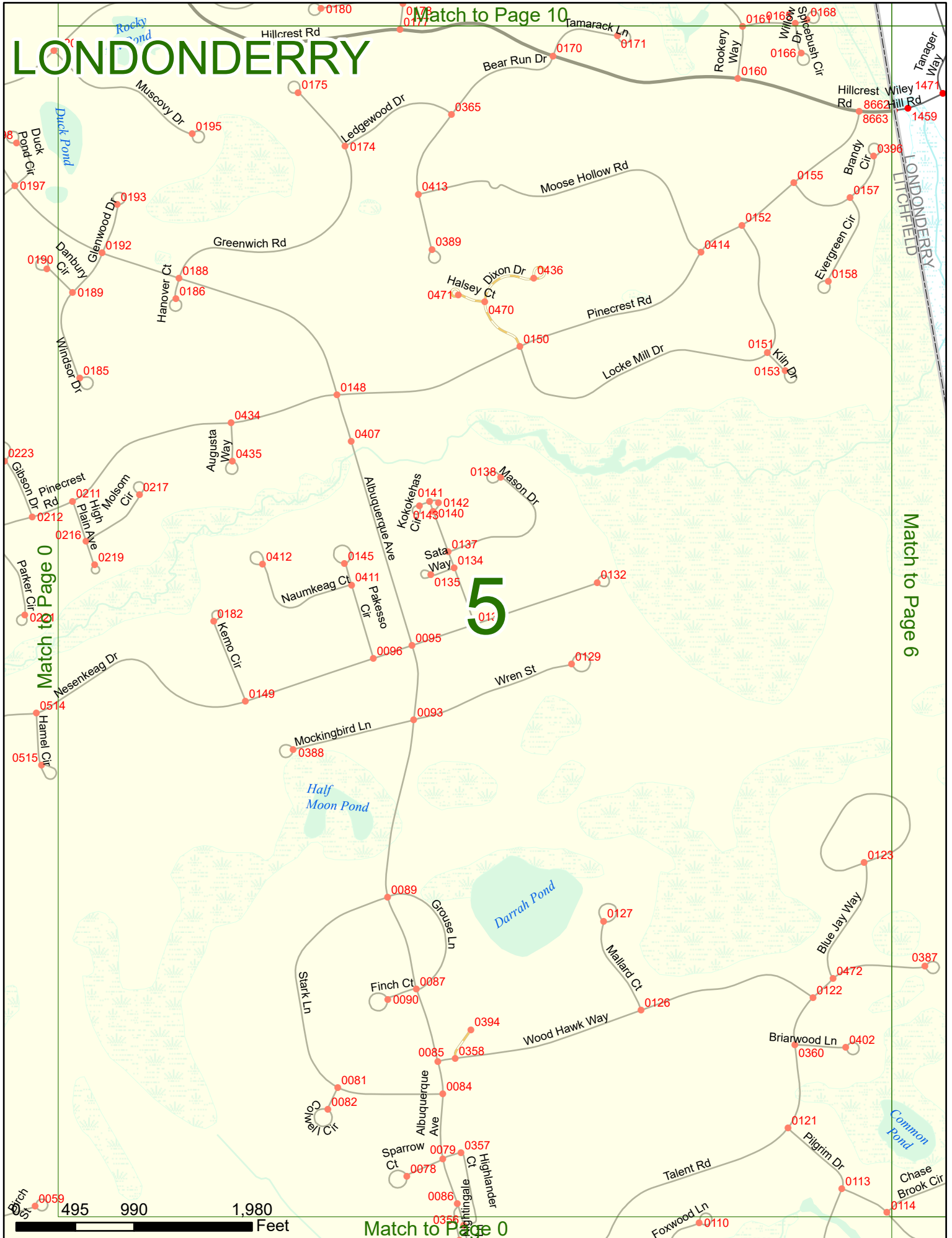
Match to Page 10

Match to Page 0

Match to Page 6

5

Match to Page 0



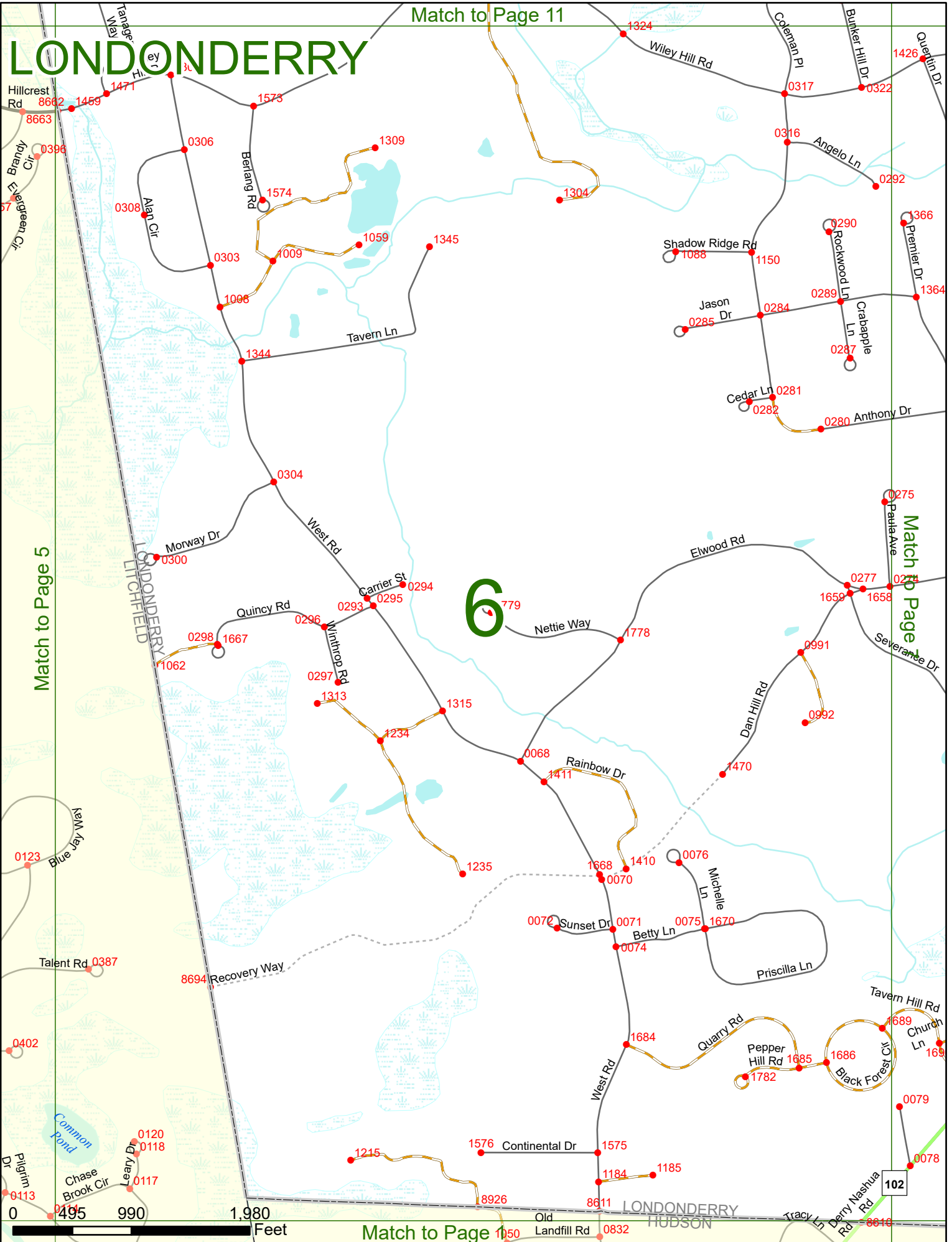
LONDONDERRY

Match to Page 11

Match to Page 5

Match to Page 10

6



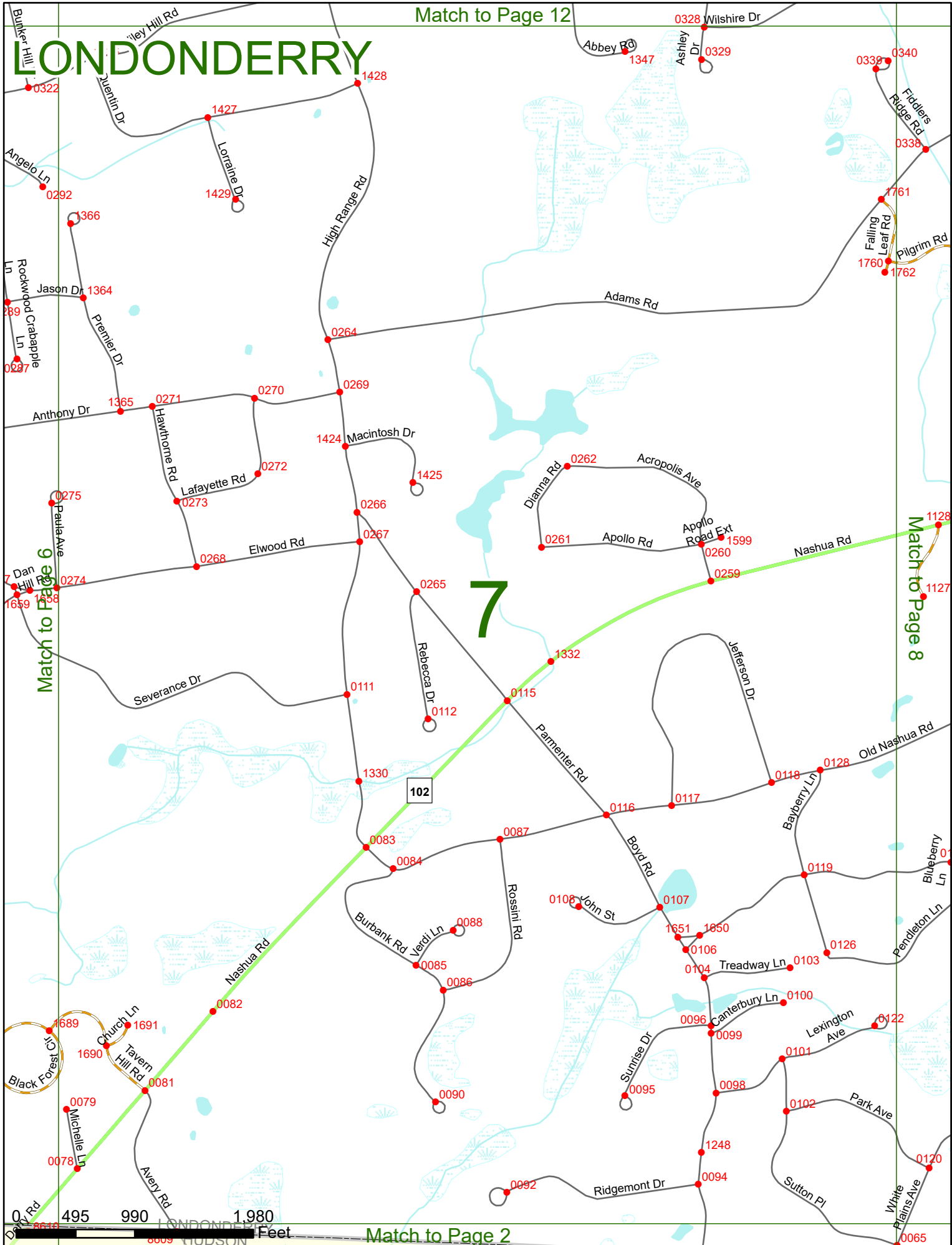
Match to Page 10

LONDONDERRY HUDSON

102

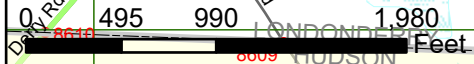
LONDONDERRY

7

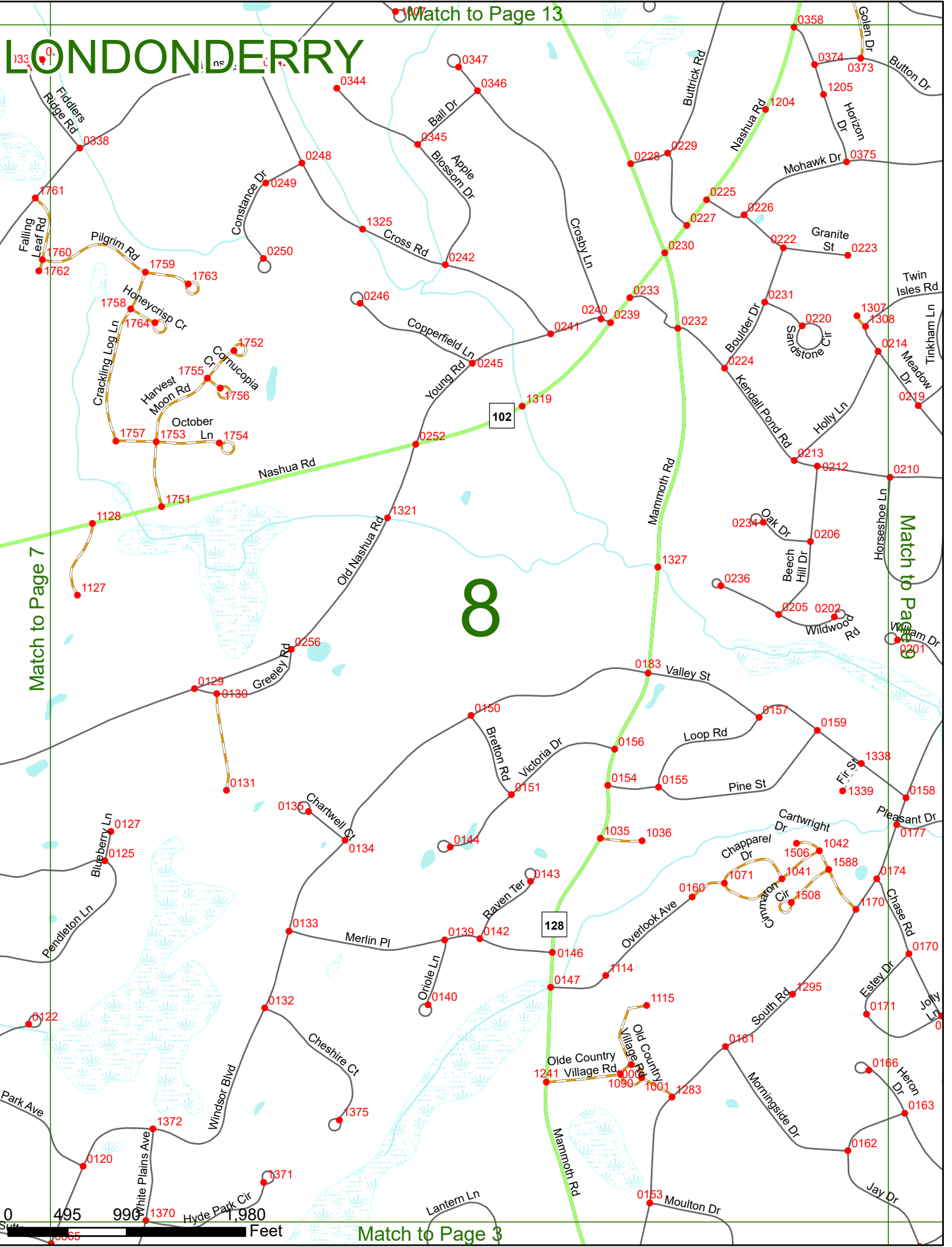


Match to Page 6

Match to Page 8



LONDONDERRY



0 495 990 1,980 Feet


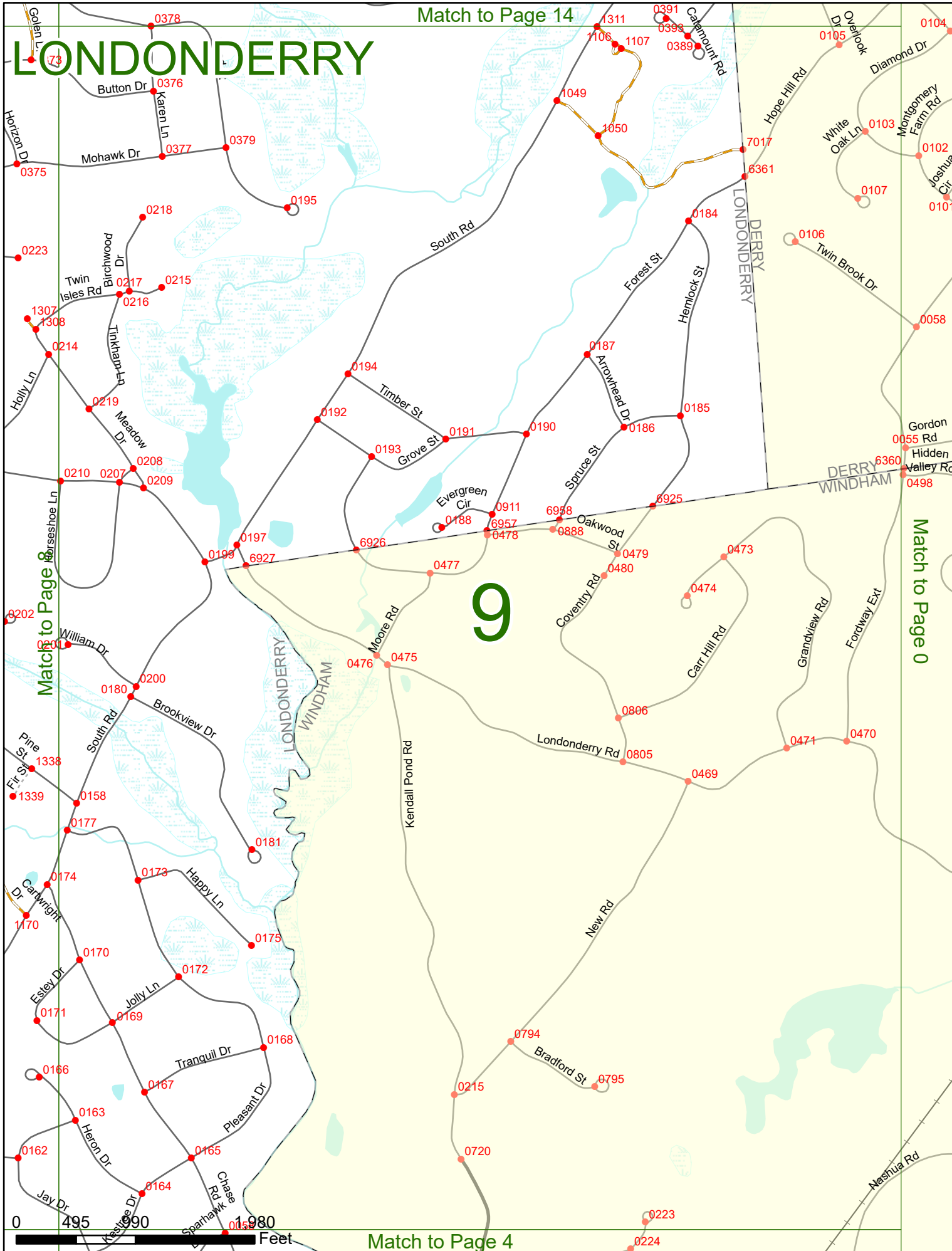
Match to Page 3

LONDONDERRY

9

Match to Page 8

Match to Page 0



Match to Page 15

LONDONDERRY

10

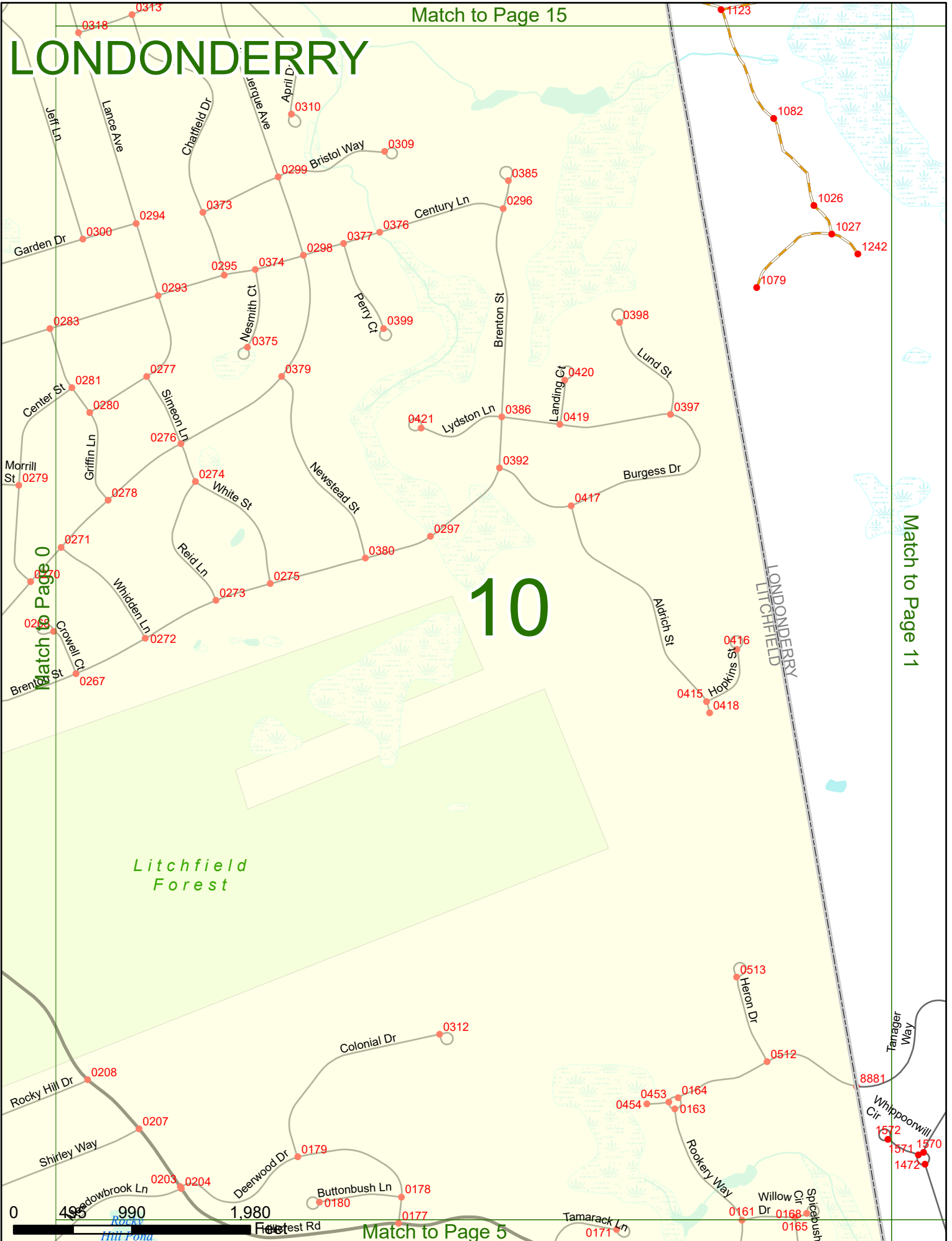
Match to Page 11

Match to Page 0

Match to Page 5

Litchfield Forest

0 490 990 1,980 Feet



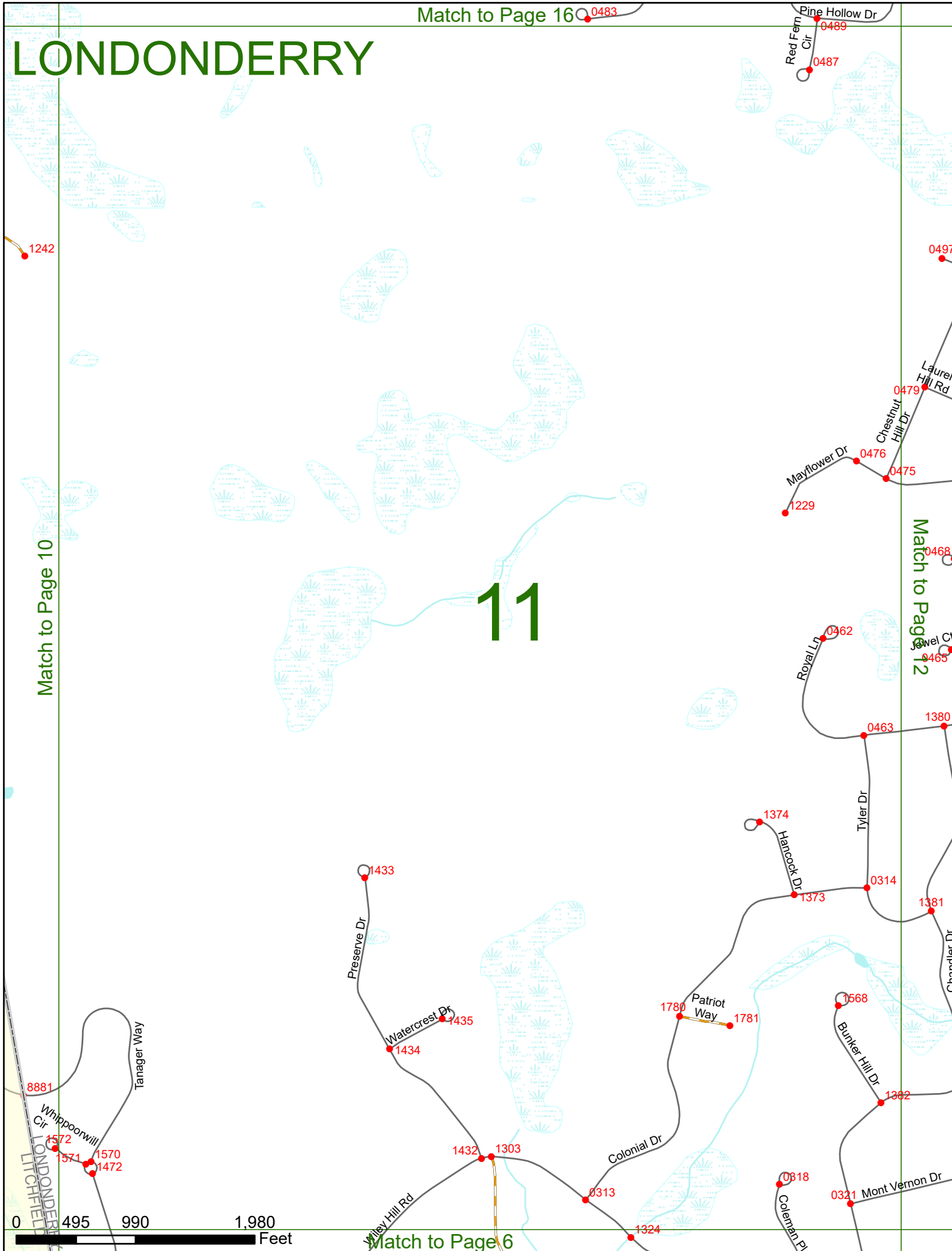
LONDONDERRY

11

Match to Page 10

Match to Page 12

Match to Page 6



LONDONDERRY

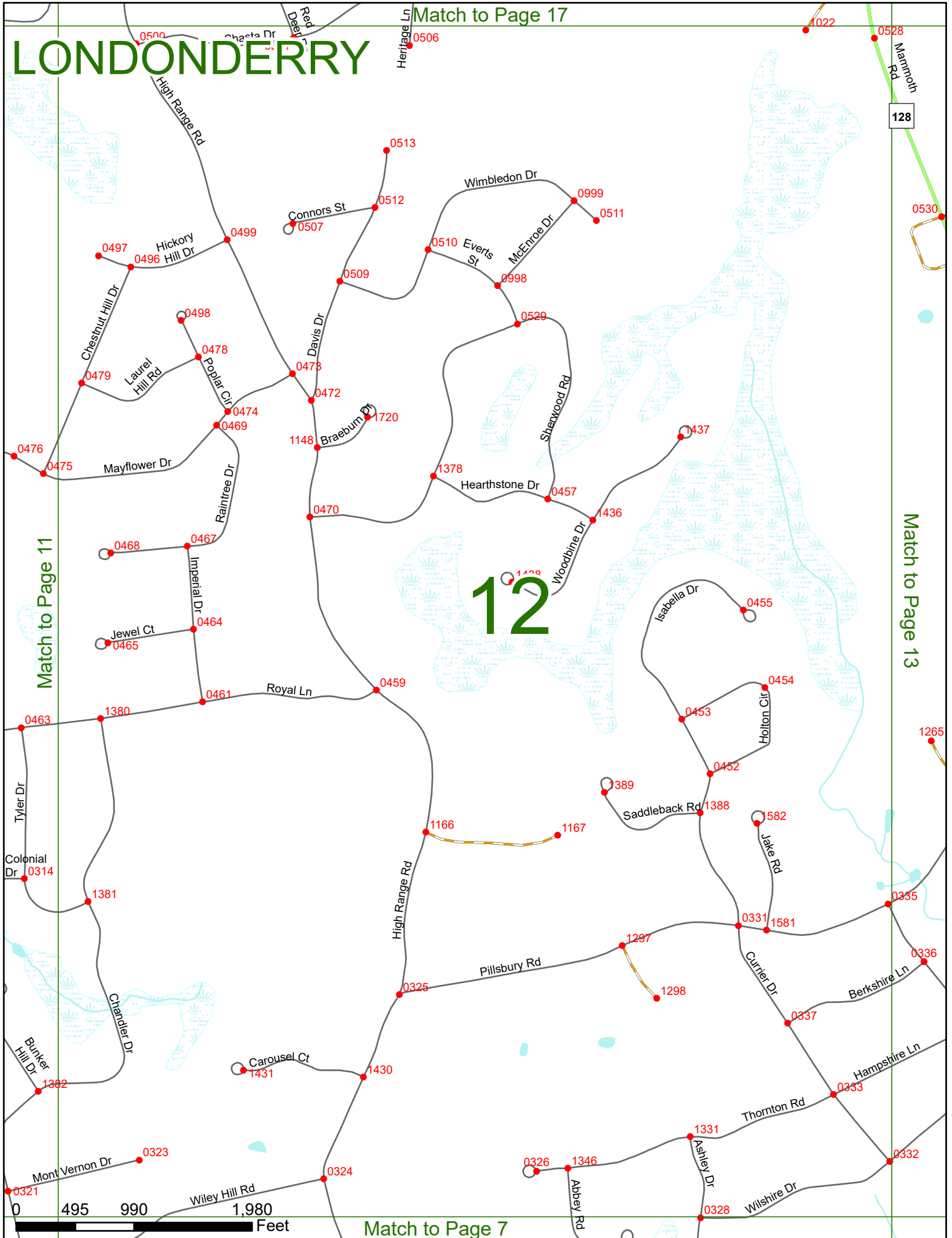
Match to Page 17

128

Match to Page 13

Match to Page 11

12



Match to Page 7

LONDONDERRY

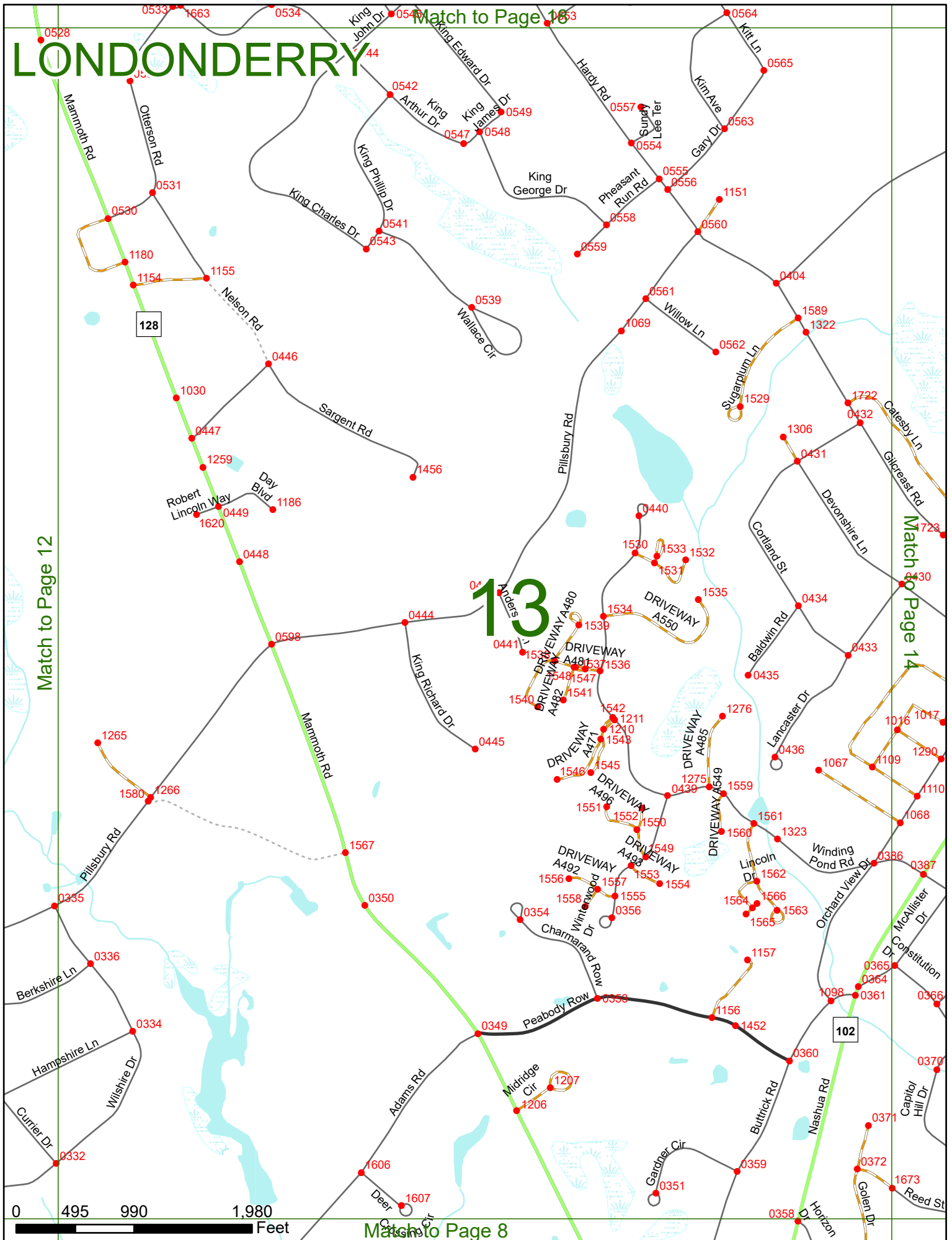
Match to Page 16

Match to Page 12

Match to Page 14

Match to Page 8

13



LONDONDERRY

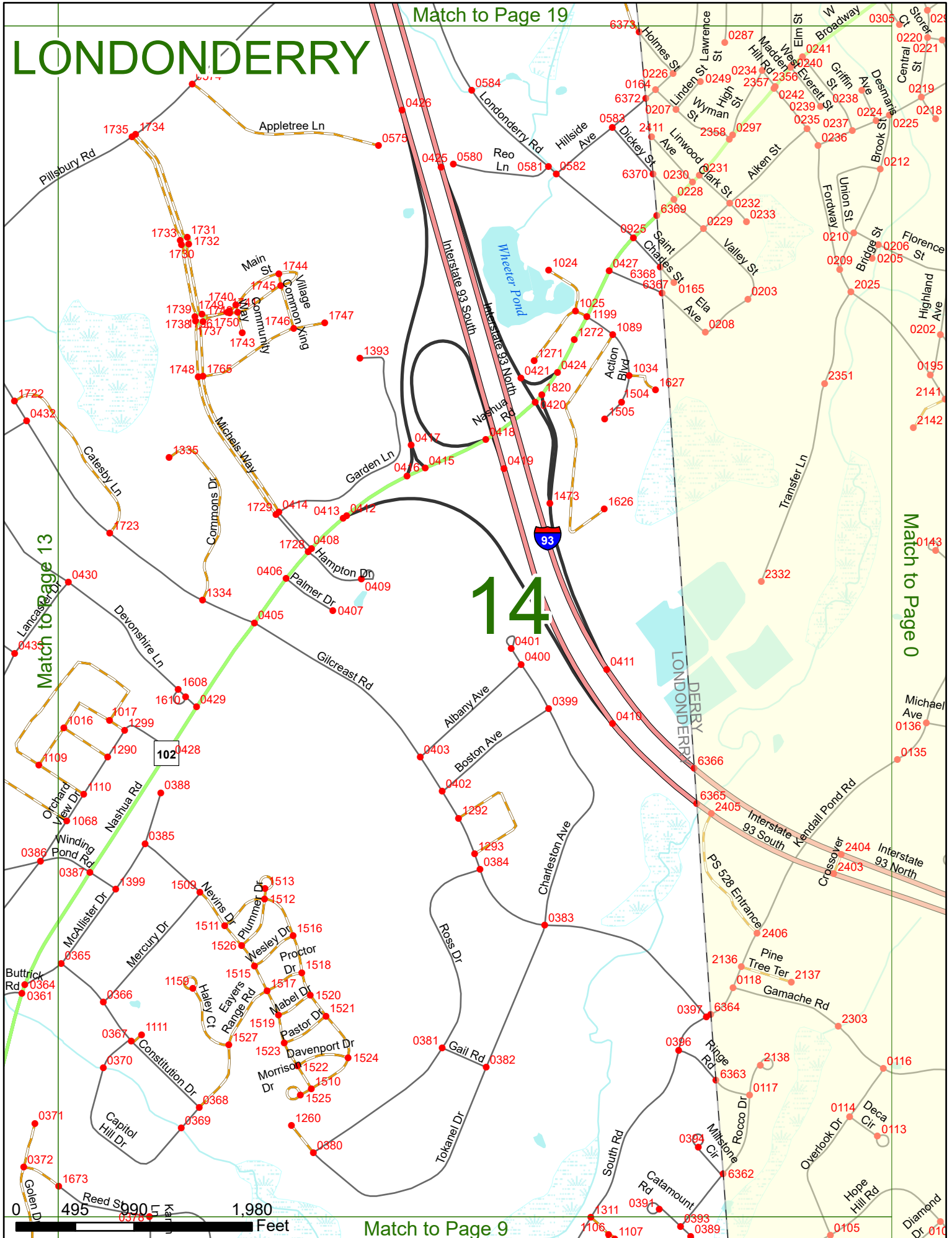
Match to Page 19

Match to Page 13

Match to Page 0

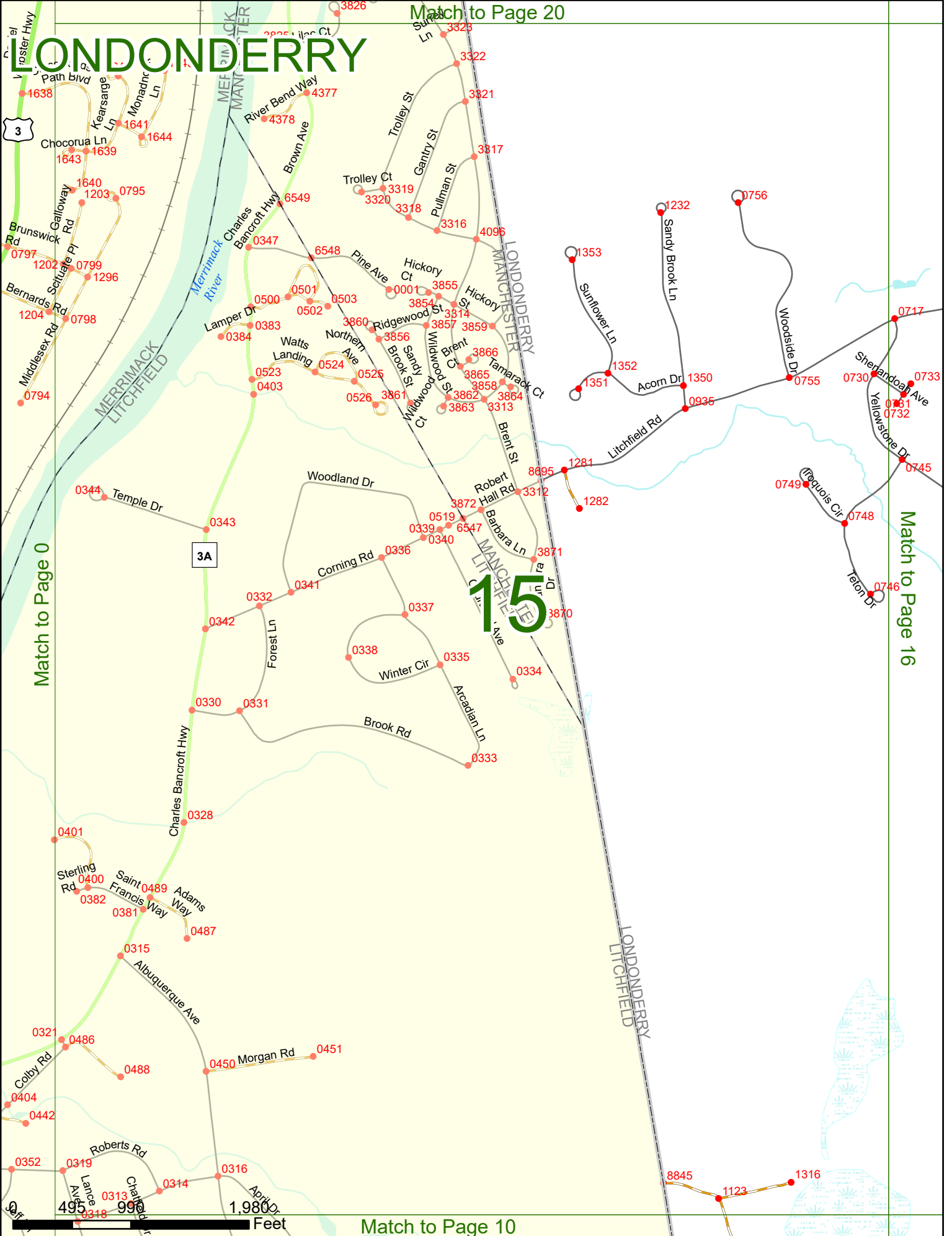
14

Match to Page 9



Match to Page 20

LONDONDERRY



Match to Page 0

3A

15

Match to Page 16

Match to Page 10

1,980 Feet

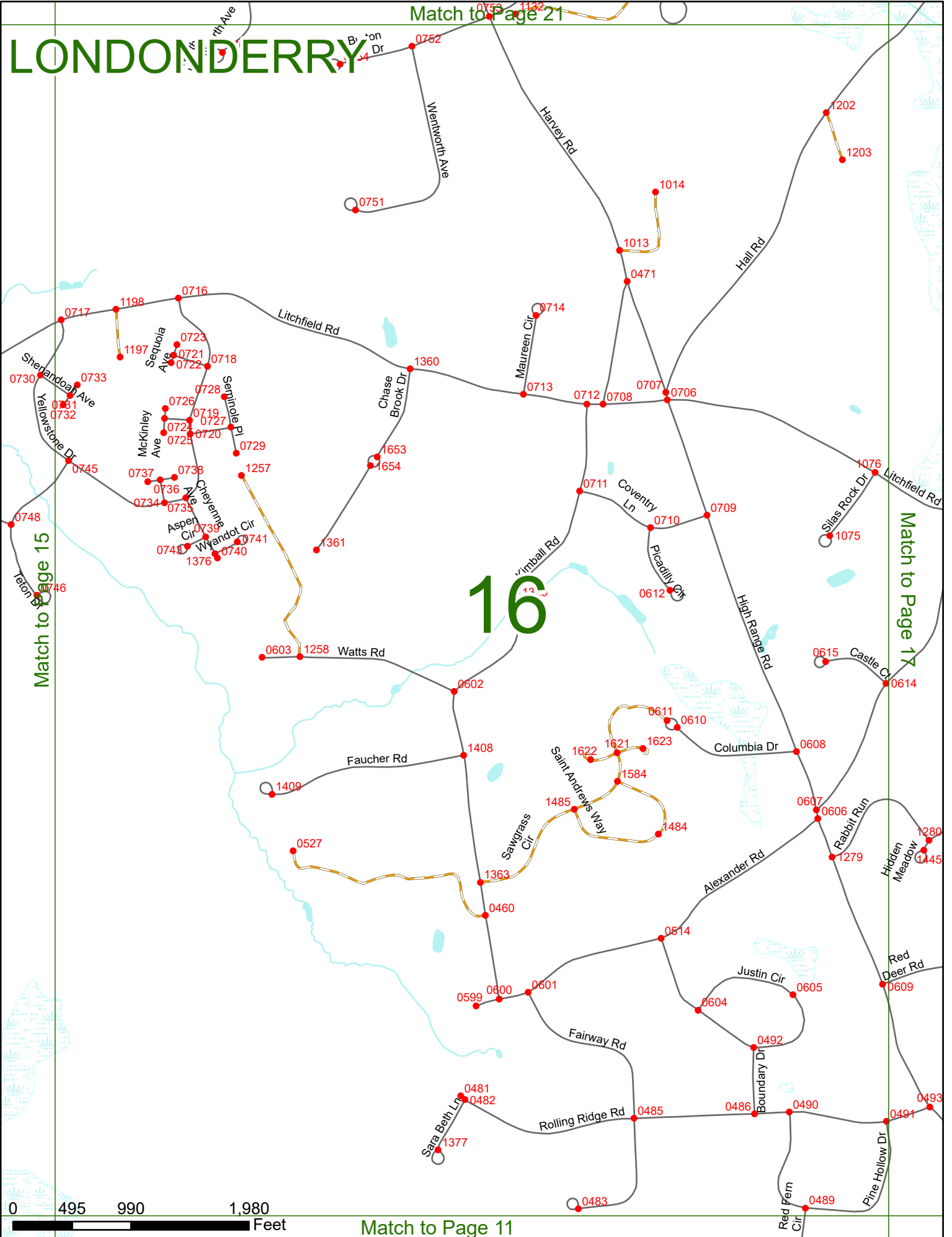
LONDONDERRY

Match to Page 21

Match to Page 15

Match to Page 17

16



Match to Page 11

LONDONDERRY

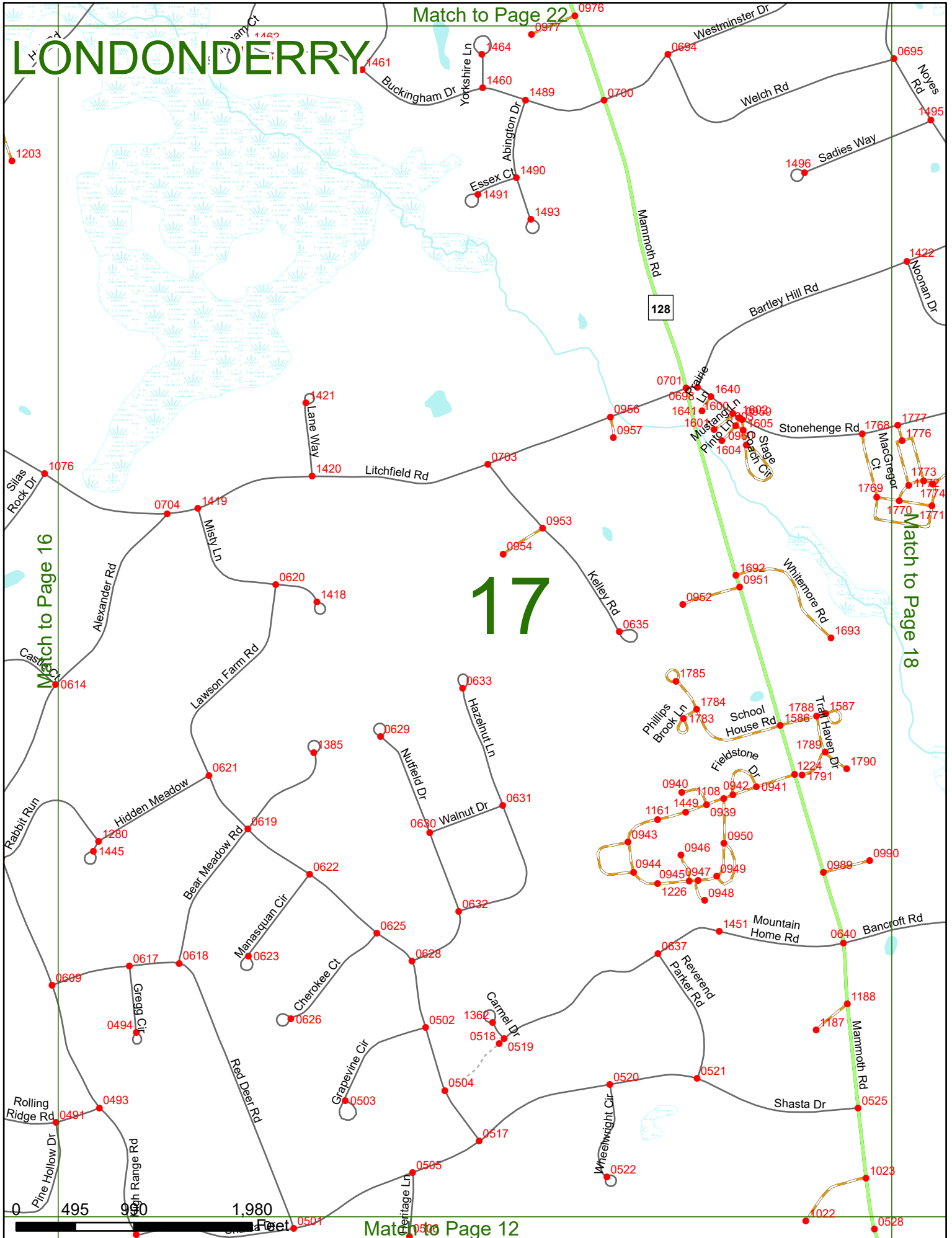
Match to Page 22

17

Match to Page 16

Match to Page 18

Match to Page 12



LONDONDERRY


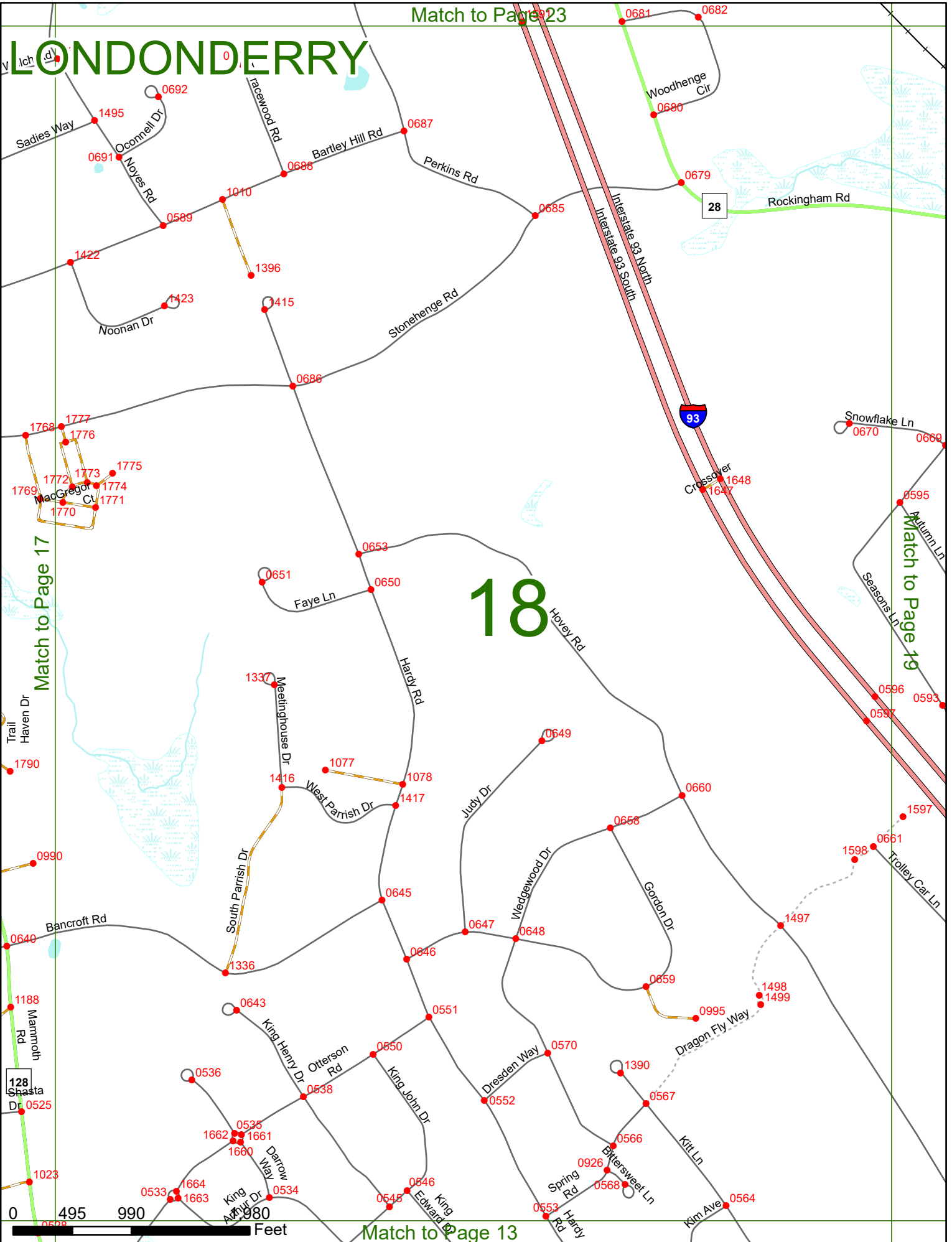
Match to Page 23

18

Match to Page 17

Match to Page 19

Match to Page 13



LONDONDERRY

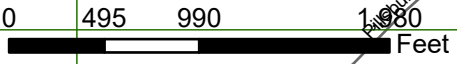
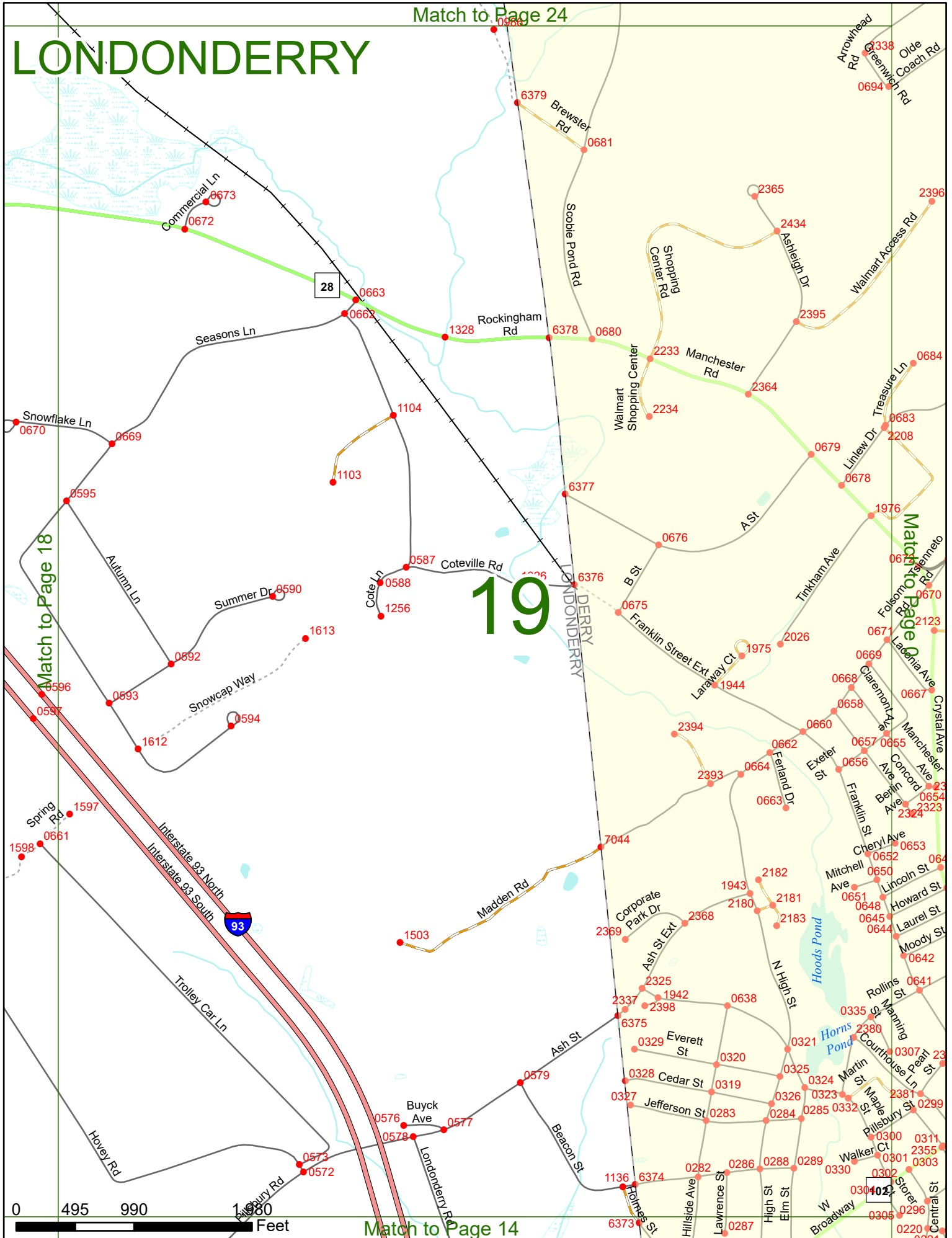
Match to Page 24

Match to Page 18

Match to Page 10

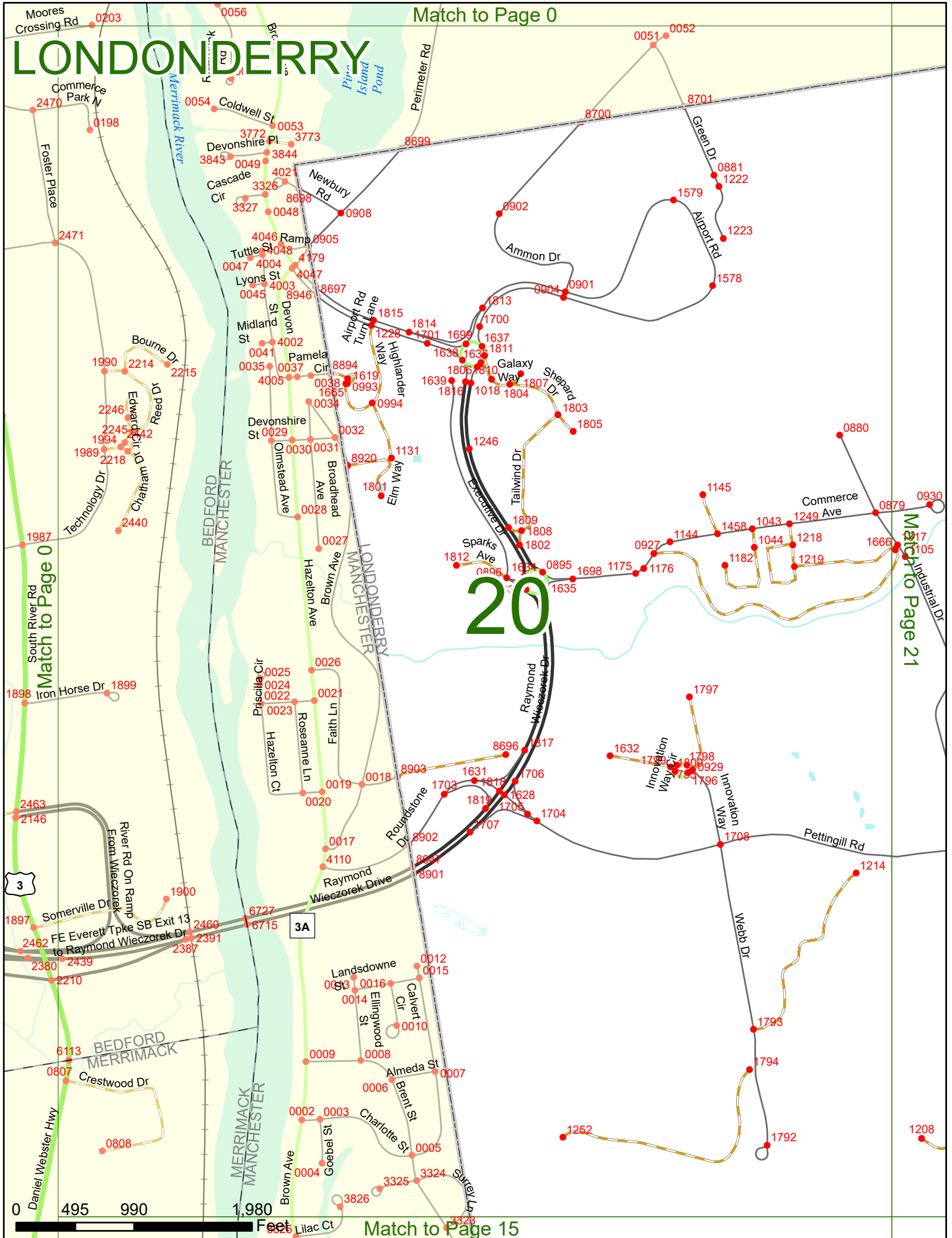
19

Match to Page 14



LONDONDERRY

Match to Page 0



20

0 495 990 1,980 Feet Match to Page 15

Match to Page 21

LONDONDERRY

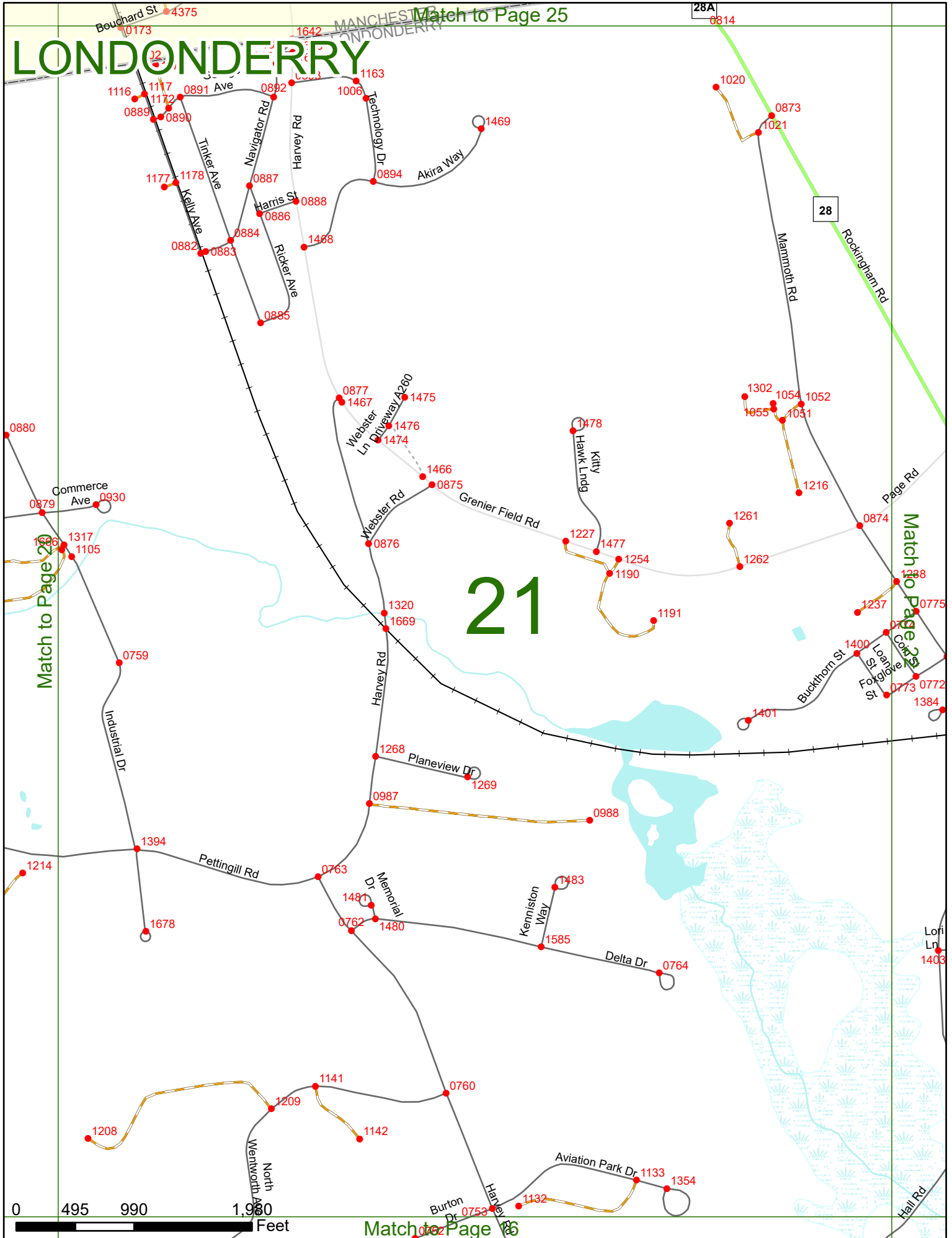
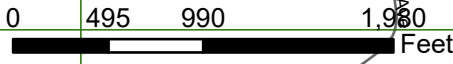
Match to Page 25

21

Match to Page 29


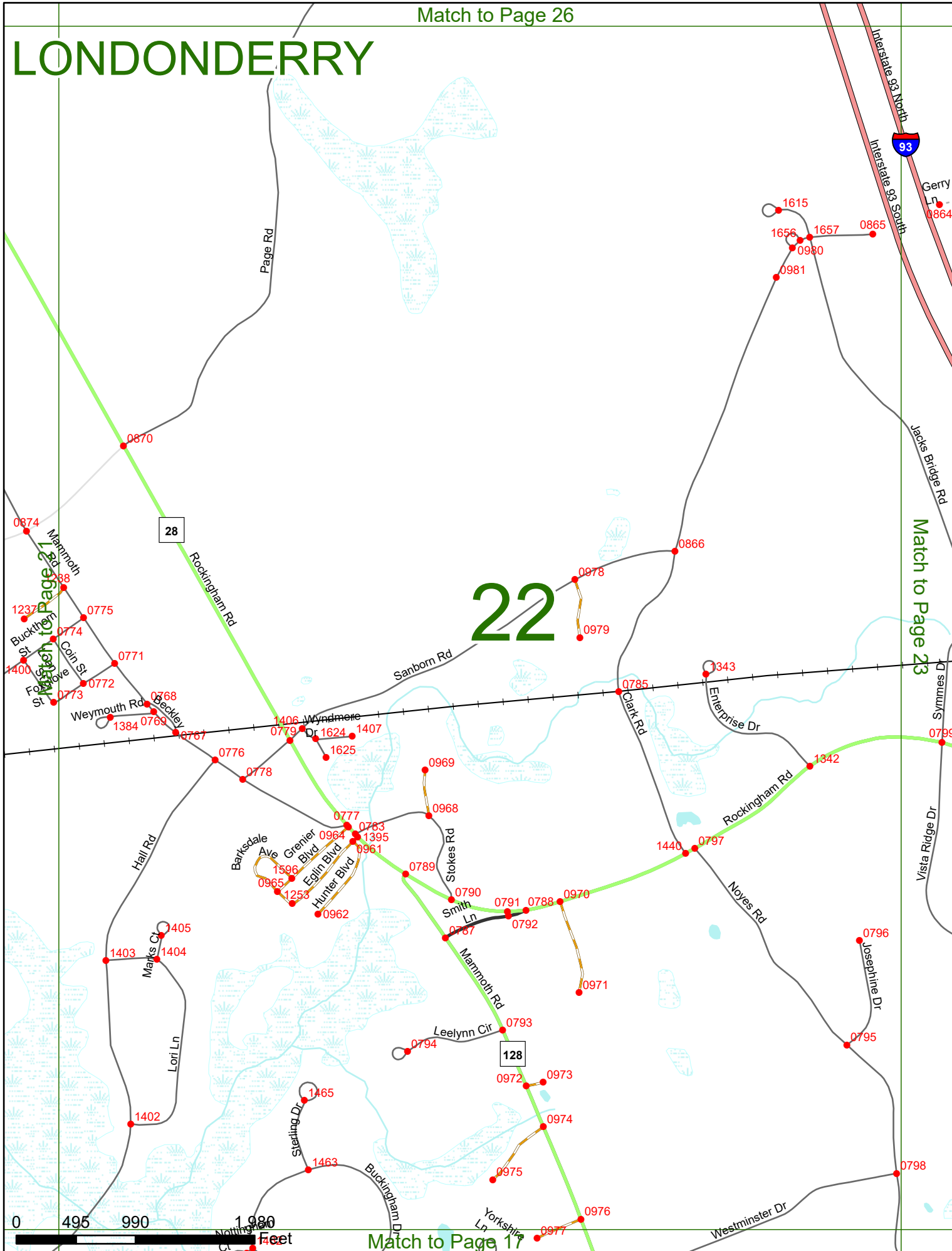
Match to Page 35

Match to Page 16



LONDONDERRY

22



LONDONDERRY

Match to Page 27

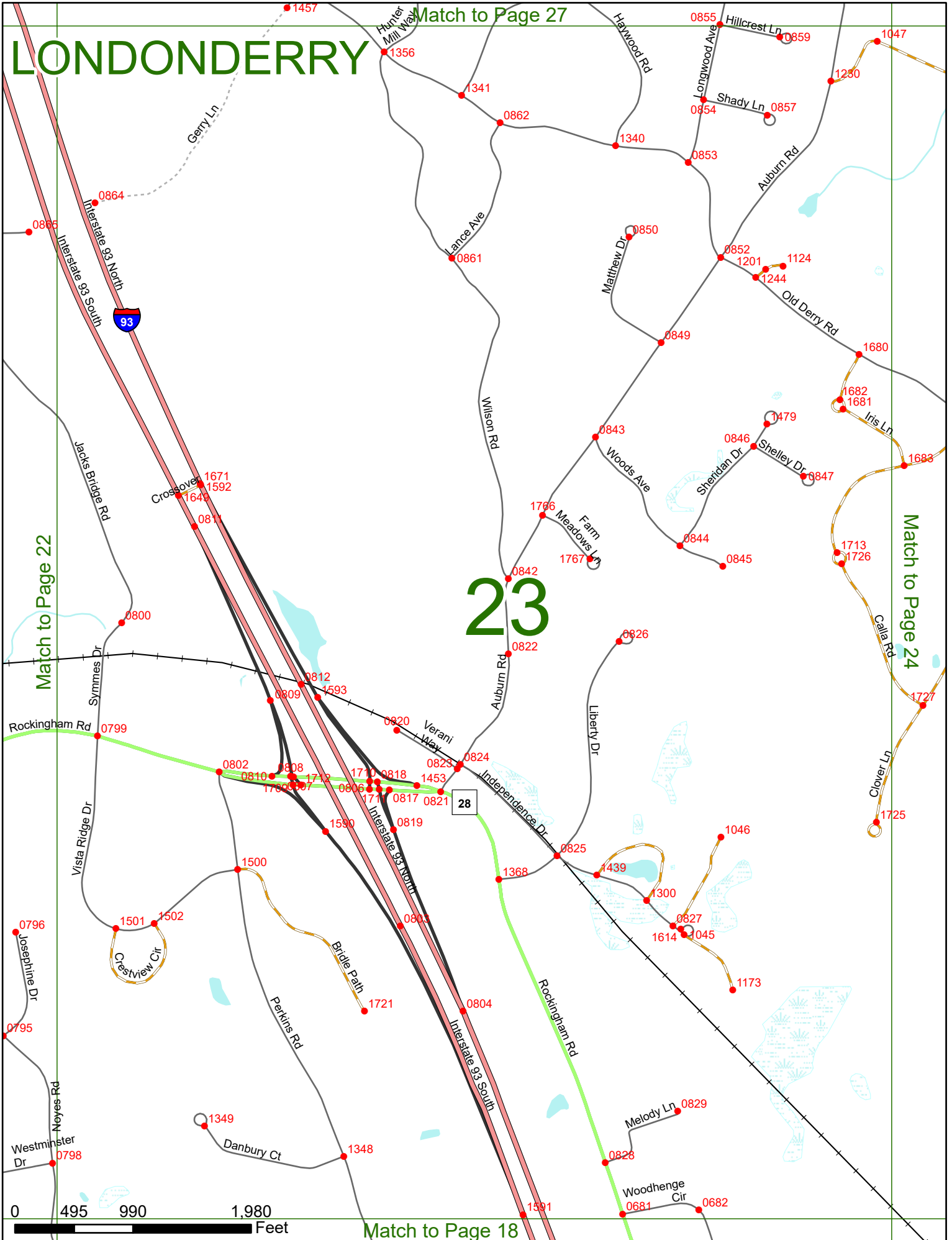
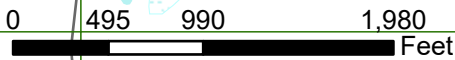
Match to Page 22

Match to Page 24

23

28

Match to Page 18



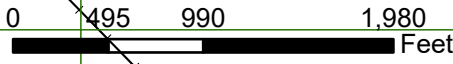
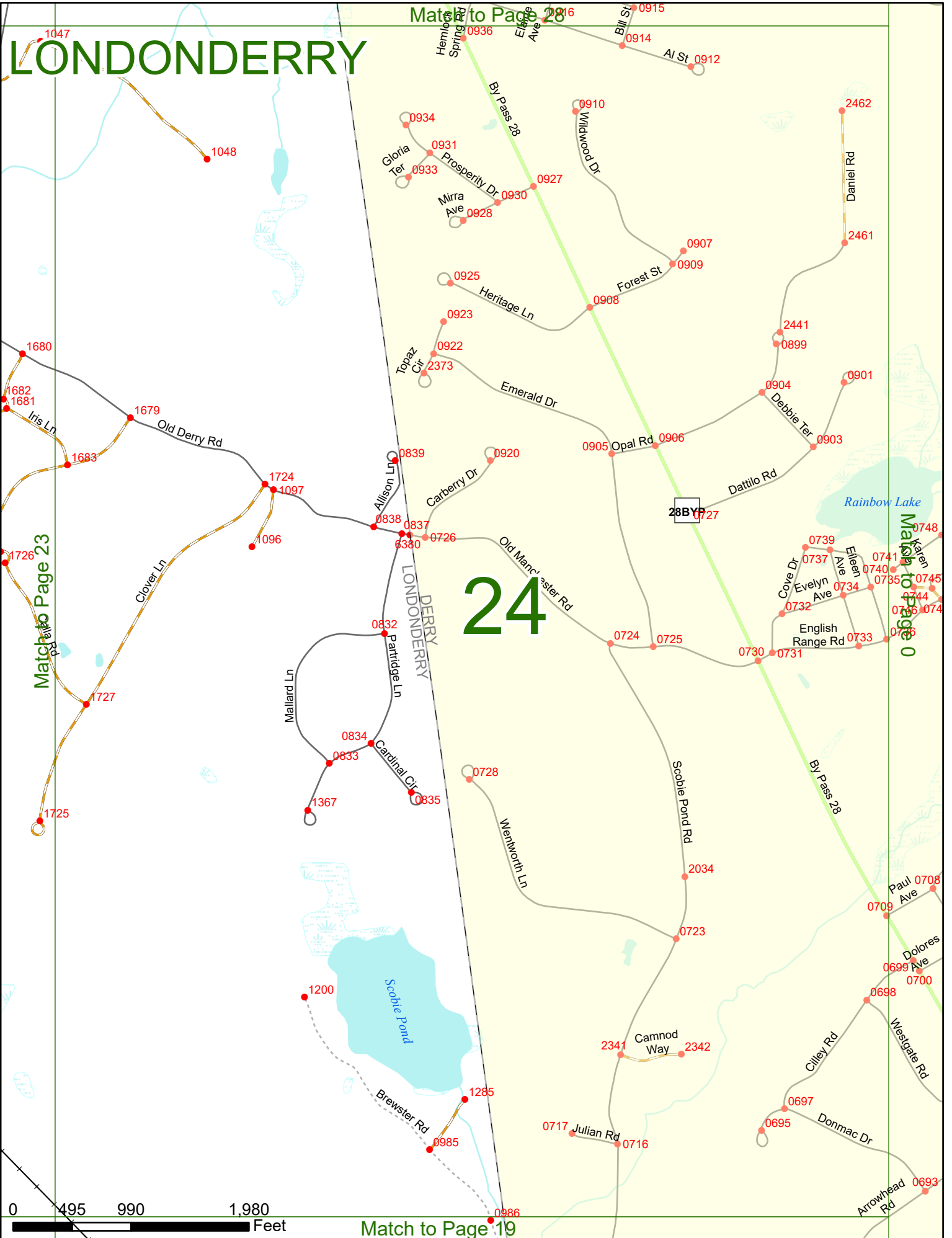
LONDONDERRY

Match to Page 28

Match to Page 23

Match to Page 0

24



Match to Page 19

LONDONDERRY

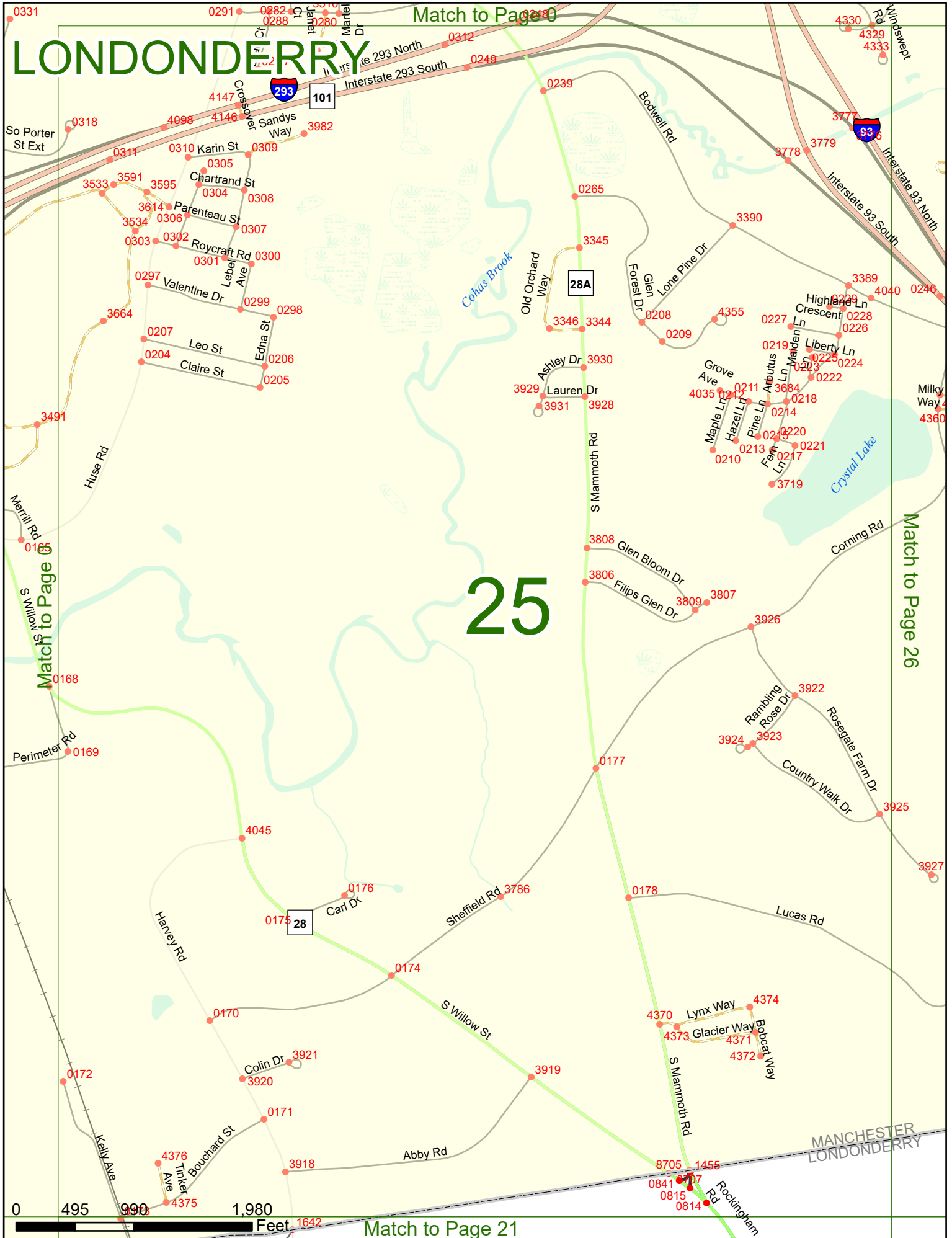
Match to Page 0

25

Match to Page 26

Match to Page 21

0 495 990 1,980 Feet 1,642



Match to Page 0

LONDONDERRY

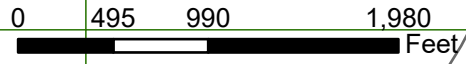
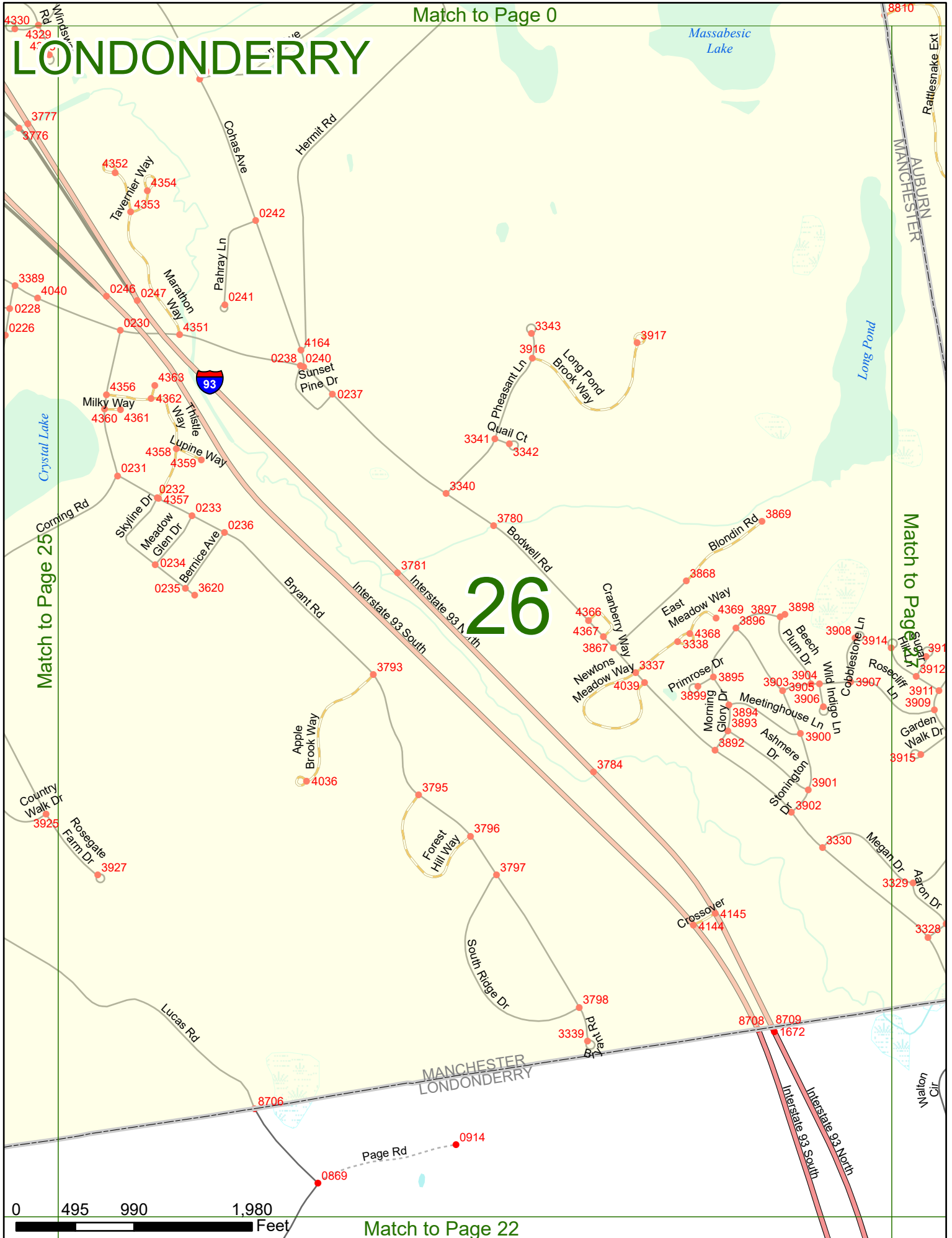
AUBURN
MANCHESTER

Match to Page 21

26

Match to Page 25

Match to Page 22

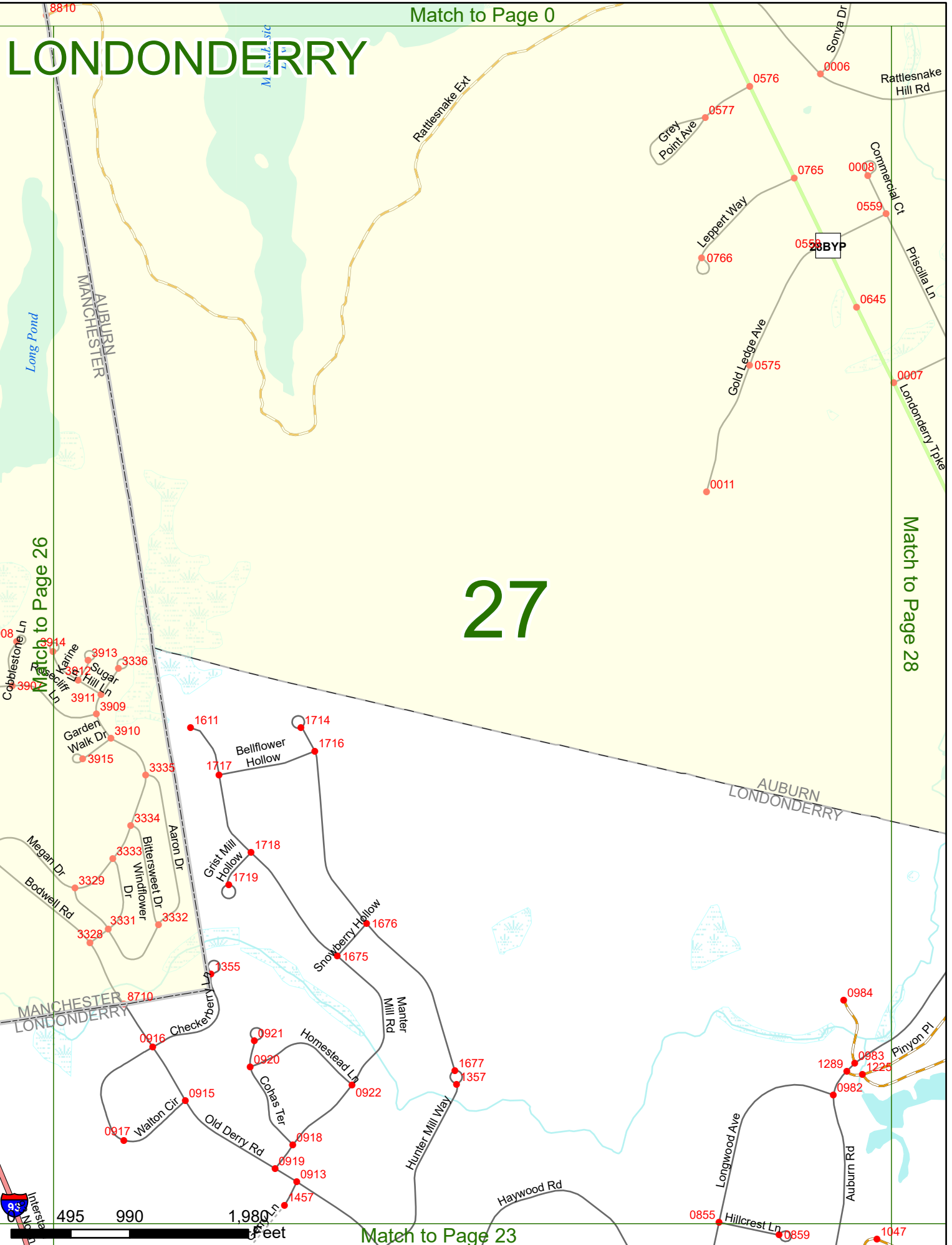


Match to Page 22

LONDONDERRY

Match to Page 0

27



Match to Page 26

Match to Page 28

MANCHESTER LONDONDERRY

AUBURN LONDONDERRY



495 990 1,980 Feet

Match to Page 23

LONDONDERRY

Match to Page 0

Match to Page 27

Match to Page 0

28

28BYP

Match to Page 24

0 495 990 1,980 Feet

