



Maps and data sets are not guaranteed to be free from errors and omissions. Data is in a constant state of update and correction by various groups and agencies. Information displayed on this map is the best available at the time of publication.

2025 Nodal Reference Bookmap

LEGEND



NHDOT will accept crash locations based on the State of NH Uniform Police Traffic Accident Report.

Crash occurred on:

Option 1 Street Address
 123 Main Street

Option 2 Route No and/or Distance from NESW Intesecting Road, Bridge,
 Street name Intersecting Street Town/County line
 Main Street 500 E Oak Street

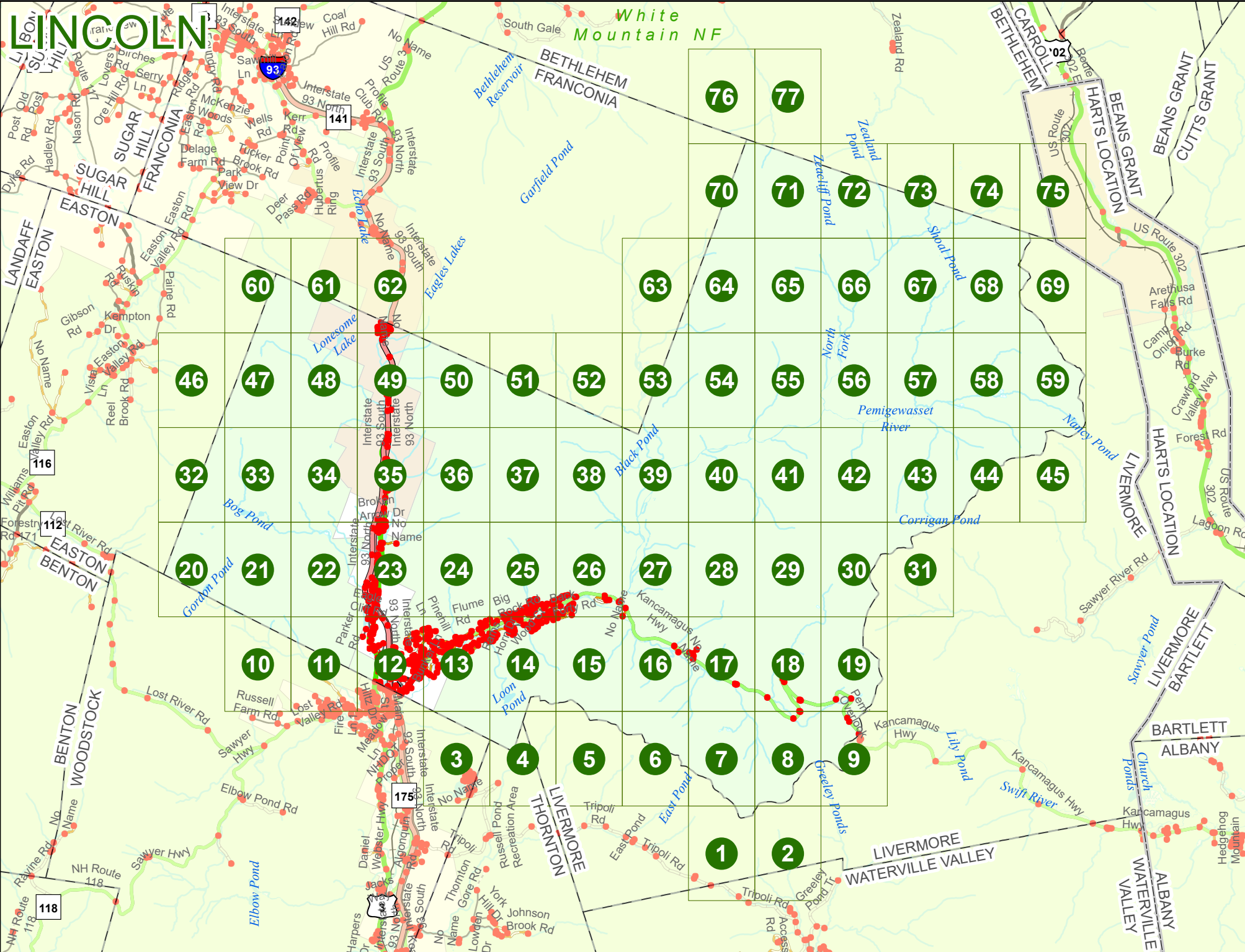
Option 3 First Node Distance from First Node Second Node
 515 212 632

Option 4 Route No and/or Mile Marker on Interstate Only NESW Mile (Marker)
 Street name
 189S 700 feet S 36.8

Option 3 – Example

Street Name Loudon Road
First Node 803
Distance from First Node 318 Ft
Second Node 813





LINCOLN

LINCOLN
LIVERMORE

Match to Page 0

Match to Page 2

1

White
Mountain NF

Mt. Osceola
Tr. Sta. P. 0022
0021

6001

LIVERMORE
WATERVILLE VALLEY

Tripoli Rd

0214

0 495 990 1,980 Feet

Match to Page 0


LINCOLN

Match to Page 1

Match to Page 0

Wh^e
Moun² NF

LIVERMORE
WATERVILLE VALLEY



Match to Page 0

LINCOLN

3 White Mountain NF

Match to Page 0

Match to Page 4


LINCOLN
WOODSTOCK

WOODSTOCK
THORNTON

Russell Pond

Russell Pond
Recreation Area

- Russell Pond Rec Spur B 0300
- Russell Pond Rec Spur C 0348
- Russell Pond Rec Spur D 0291
- Russell Pond Rec Spur E 0320
- Russell Pond Rec Spur F 0337
- Russell Pond Rec Spur G 0301
- Russell Pond Rec Spur H 0441
- Russell Pond Rec Spur I 0442
- Russell Pond Rec Spur J 0440
- Russell Pond Rec Spur K 6812
- Russell Pond Rec Spur L 0439
- Russell Pond Rec Spur M 6726
- Russell Pond Rec Spur N 0592
- Russell Pond Rec Spur O 0268
- Russell Pond Rec Spur P 0443
- Russell Pond Rec Spur Q 0186
- Russell Pond Rec Spur R 0194
- Russell Pond Rec Spur S 0233
- Russell Pond Rec Spur T 0298
- Russell Pond Rec Spur U 0319
- Russell Pond Rec Spur V 0290
- Russell Pond Rec Spur W 0300



Match to Page 14

LINCOLN

WOODSTOCK
THORNTON

LINCOLN
LIVERMORE

LINCOLN
THORNTON

W 4
Mountain NF

LIVERMORE
THORNTON

Match to Page 3

Match to Page 5

Russell Pond
Recreation Area 0205

0 495 990 1,980 Feet

Match to Page 0

Match to Page 15

LINCOLN

LINCOLN
LIVERMORE

5
Writ
Mountains NF

Match to Page 4

Match to Page 6

0 495 990 1,980 Feet

Match to Page 0

LINCOLN

LINCOLN
LIVERMORE

Match to Page 5

Match to Page 7

Wit
6
Mountains NF

Little
East Pond

East Pond

0 495 990 1,980 Feet

Match to Page 0

Match to Page 17

LINCOLN




7
White
Mountain NF

Match to Page 6

Match to Page 8

LINCOLN
LIVERMORE



Match to Page 1

LINCOLN

Match to Page 18

Kancamagus Hwy

112

0005

0280

0281

W 8
Mountains NF

Match to Page 7

Match to Page 9

LINCOLN
LIVERMORE

Greeley Ponds

0 495 990 1,980 Feet

Match to Page 2

LINCOLN

Match to Page 19

0286 Peni Overlook
0285

6150

C.L. Graham Wangnan
0024
0023

112

LINCOLN
LIVERMORE

Kancamagus Hwy

9
W
Mountain NF

Match to Page 8

Match to Page 0

Greely Ponds

0 495 990 1,980 Feet

Match to Page 0

Match to Page 21

LINCOLN

LINCOLN
WOODSTOCK

Wint
Mount i. JF
10

Match to Page 0

Match to Page 11

0 495 990 1,980 Feet

Match to Page 0

LINCOLN

Match to Page 10

Match to Page 12

White Mountain NF

LINCOLN
WOODSTOCK

11

Fay

N. Woodstock
Reservoir

0311

Reservoir Rd

Alpine
Village Dr
0374
Monroe
Dr
0366

Sundance Rd
0238

King Rd
0203

Grey
Squirrel Rd
0305

Red
Cox Rd
0278

Bull
Moose Rd
0276

Bleak
Bear Rd
0307

Otter
Brook Rd
0277

0304

0276

0308

0307

0357

0358

0399

Clark
Farm Rd

0198

0197

Merrifield Dr

0297

0296

0312

0318

0317

0120


0215

Steele
Dr

0252

0252

0252



Match to Page 0

112

01

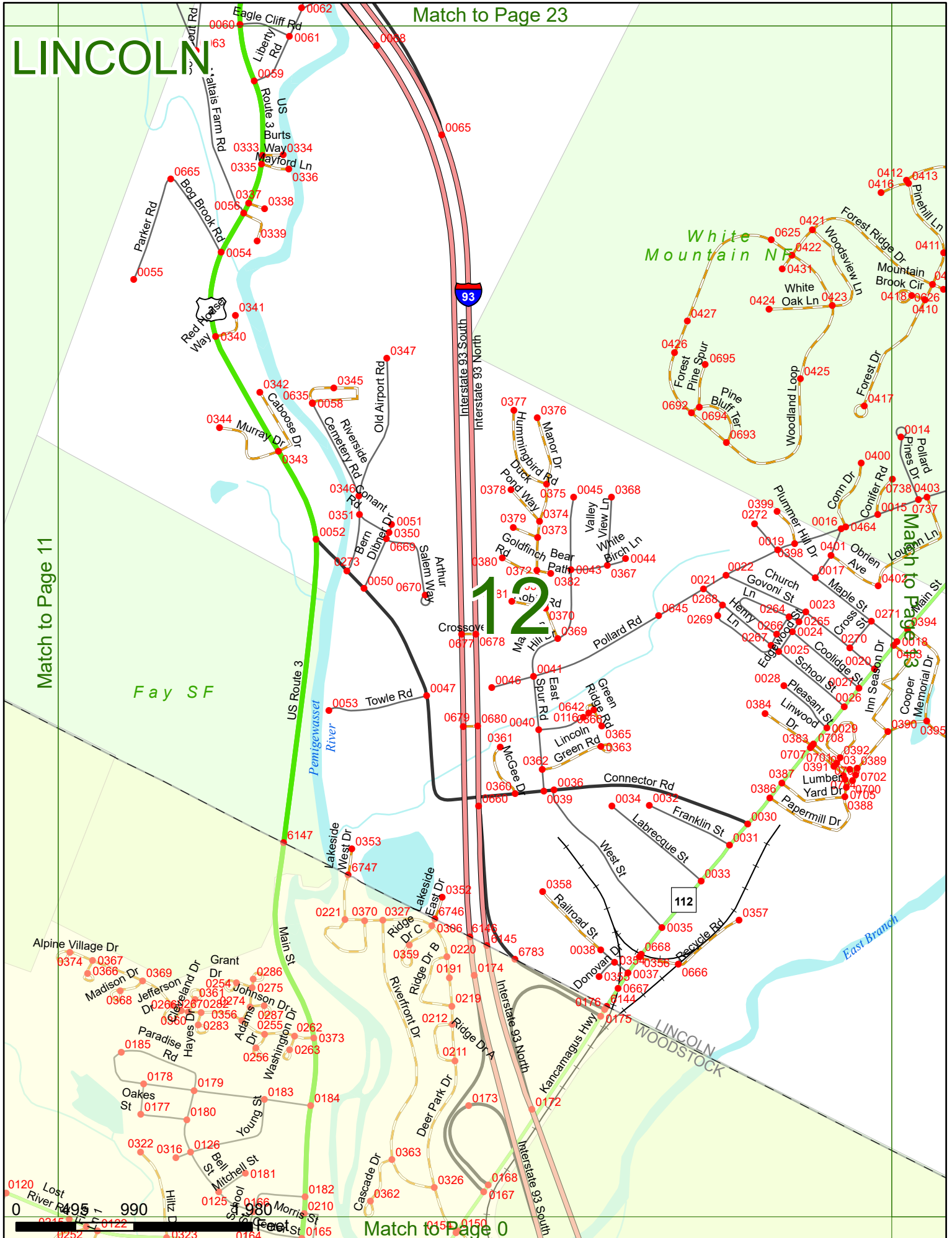
LINCOLN

Match to Page 23

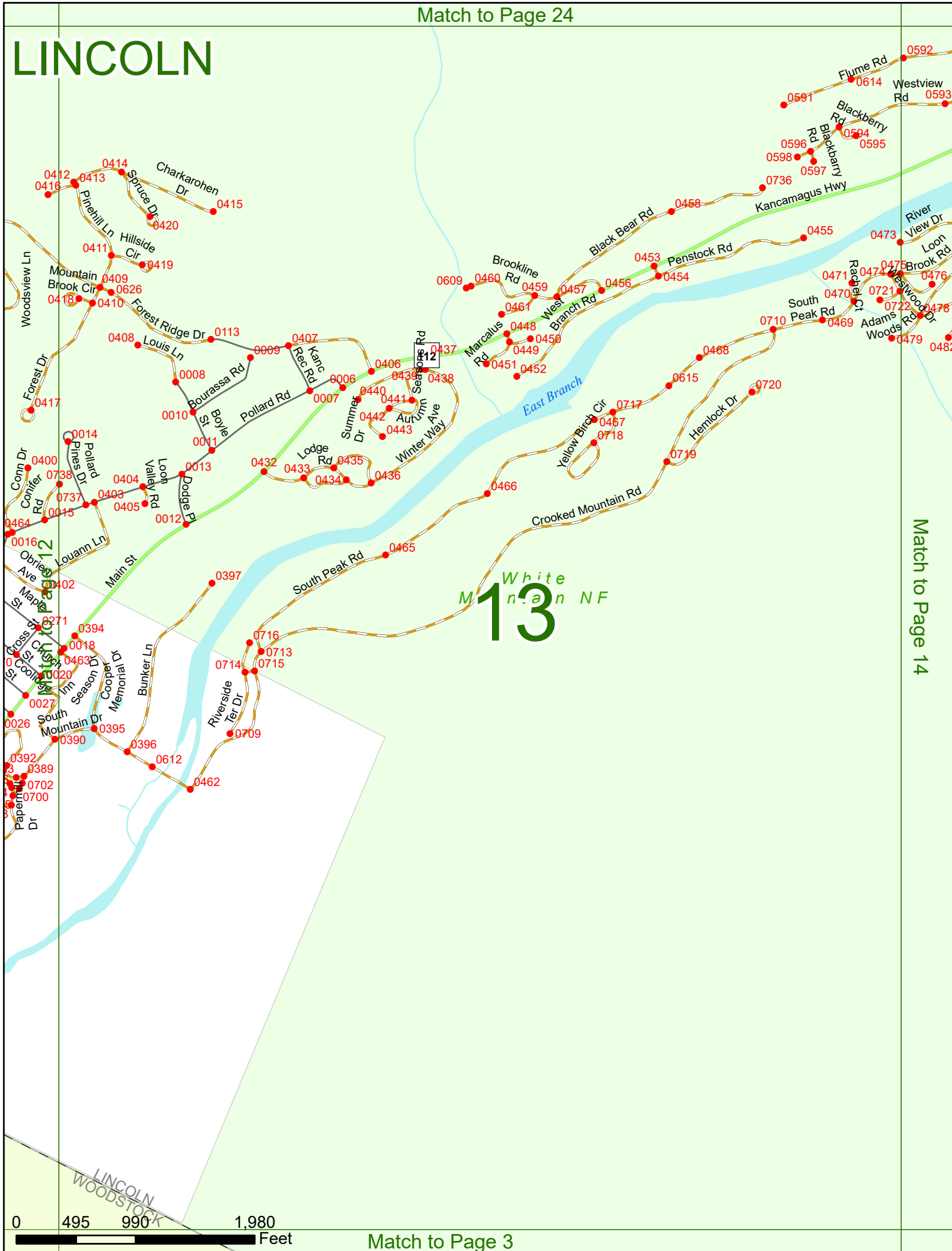
Match to Page 11

Match to Page 33

Match to Page 0



LINCOLN



LINCOLN


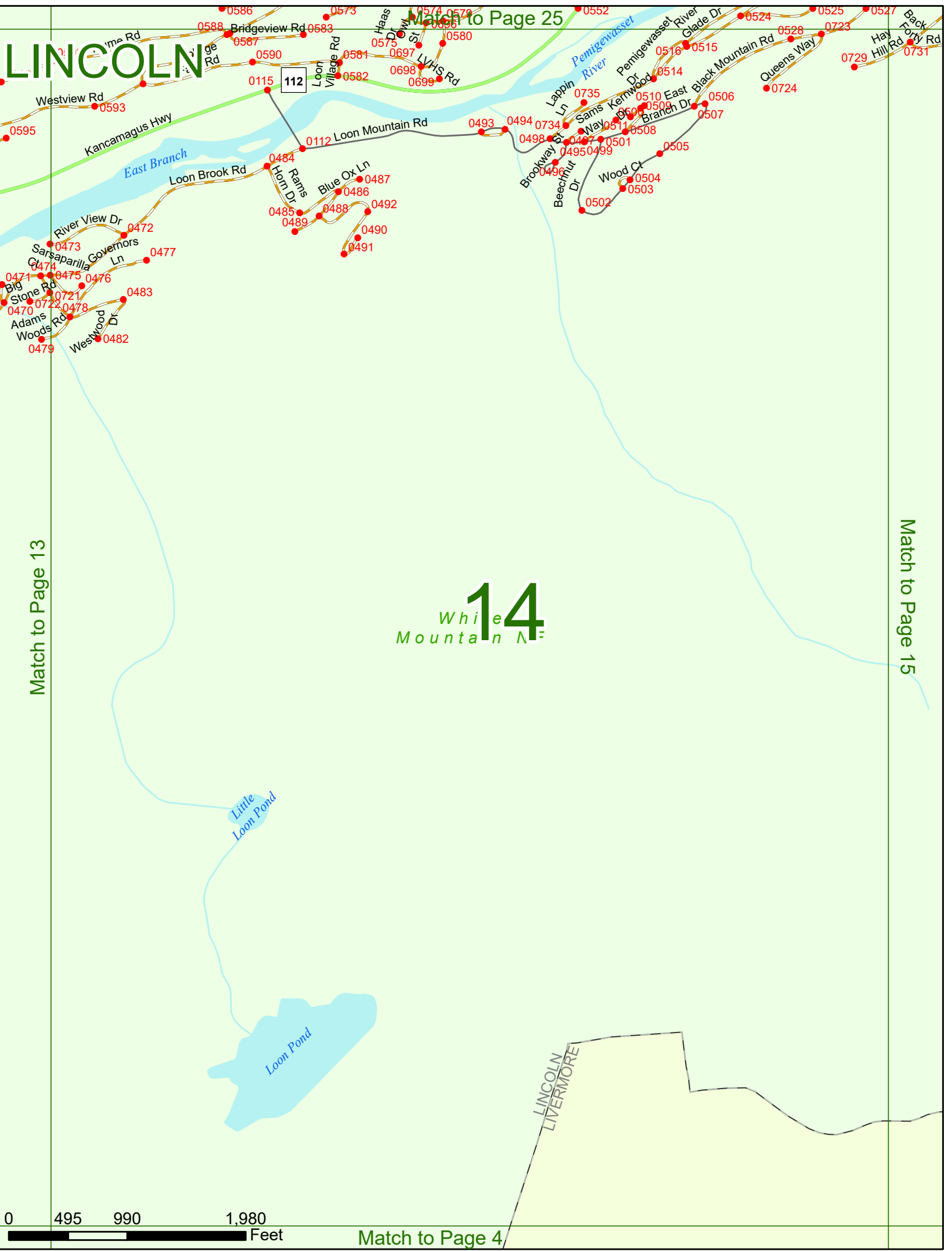
Match to Page 25

Match to Page 13

Match to Page 15

14

White Mountain N^o



Match to Page 4

Match to Page 26


LINCOLN

15

White Mountain

Match to Page 14

Match to Page 16



Match to Page 5

LINCOLN
LIVERMORE

0527
Hay Rd 0731
Back Forty Rd

0447
Haddock Branch

LINCOLN

Hancock Branch

Kancamagus Hwy

112

0444

0445

0004

Rock
Big
Big/Rock
Ext

White
Mountain
16

Match to Page 15

Match to Page 17

0447

LINCOLN

Match to Page 16

Match to Page 18

17 White Mountain IF

Kancamagus Hwy


112

Kancamagus Hwy

0004
Big Rock
0275
0003
0002
Big Rock Ext
0276

0277
0278
0279

0654



LINCOLN

Match to Page 17

Match to Page 19

White Mountain 18


0601 Harlock
0600 Overlook
Kancamagus Hwy

112

0001

0282 0284
0283

Greely
Ponds Trail
0280
0281



Match to Page 8

Match to Page 30

LINCOLN

White Mountain 19

Match to Page 18

Match to Page 0

112

Kancamagus Hwy

0658

0649

LINCOLN
LIVERMORE

0 495 990 1,980 Feet

Match to Page 9

Match to Page 32

LINCOLN

EASTON
LINCOLN

Wh^e
Moun^t **20**

Gordon Pond

LINCOLN
WOODSTOCK

Match to Page 0

WOODSTOCK
WOODSTOCK

Match to Page 21

0 495 990 1,980 Feet

Match to Page 0

Match to Page 33

LINCOLN

Match to Page 20

Match to Page 22

Whe
Moun 21 MF

LINCOLN
WOODSTOCK

0 495 990 1,980 Feet

Match to Page 10

Match to Page 34

LINCOLN



22

White
Mountain NF

Match to Page 21

Match to Page 23

0 495 990 1,980 Feet

Match to Page 11

LINCOLN

Match to Page 35

Match to Page 22

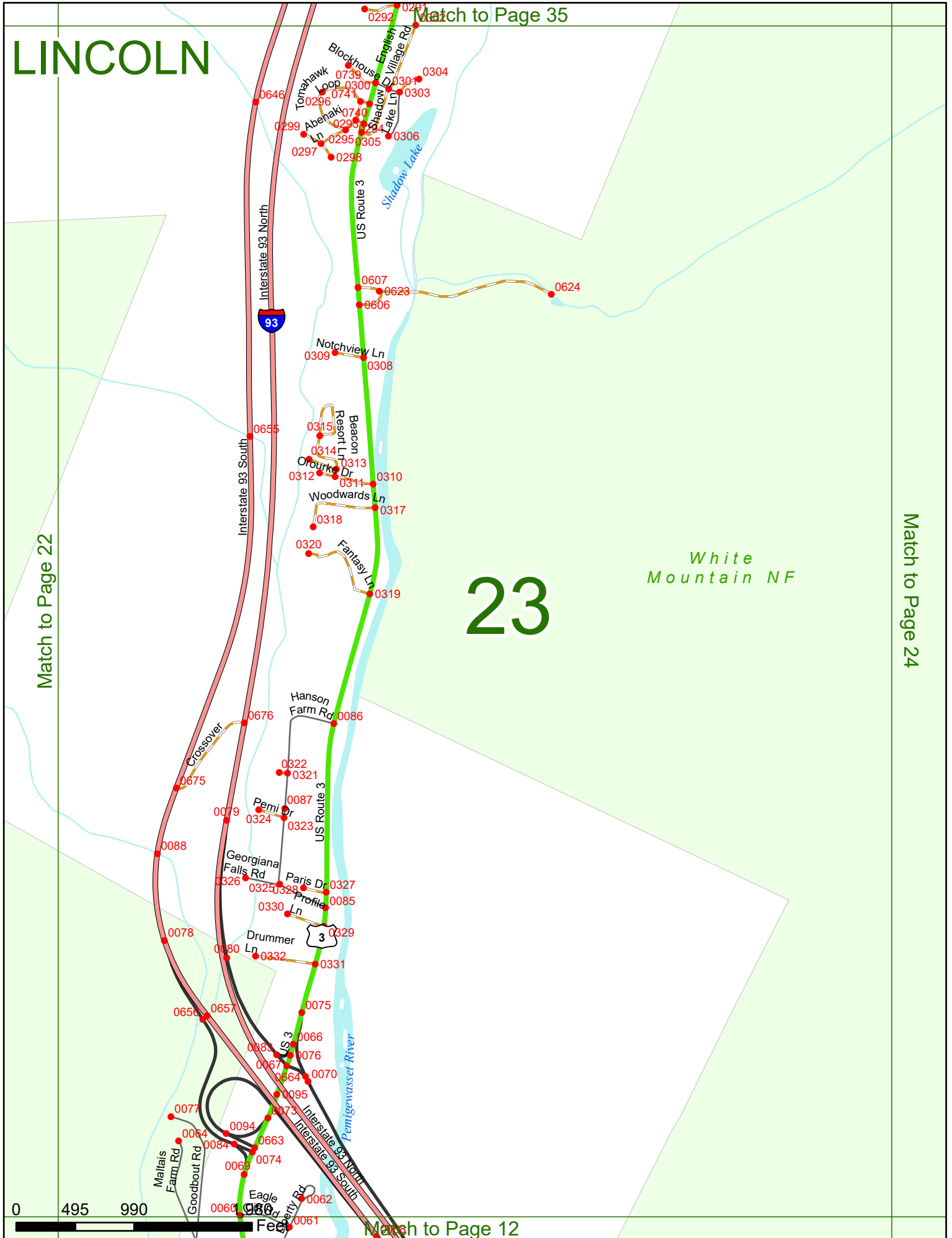
Match to Page 24

23

White Mountain NF

0 495 990

Match to Page 12



Match to Page 36

LINCOLN

Match to Page 23

Match to Page 25

Wh^e 24
Moun^t N^e

0 495 990 1,980 Feet


Match to Page 13

LINCOLN

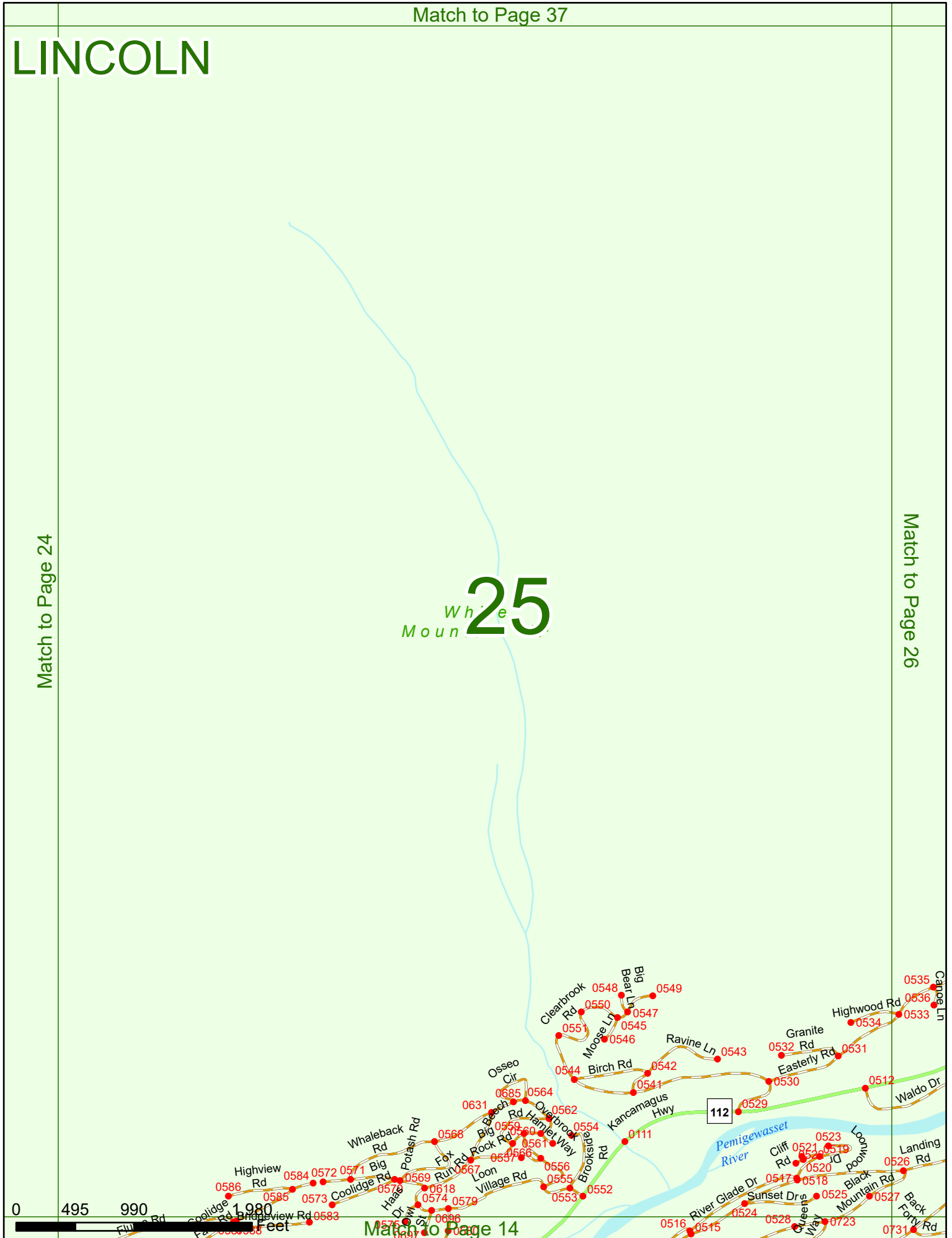
Match to Page 24

Match to Page 26

Whale Moun^e 25



Match to Page 14

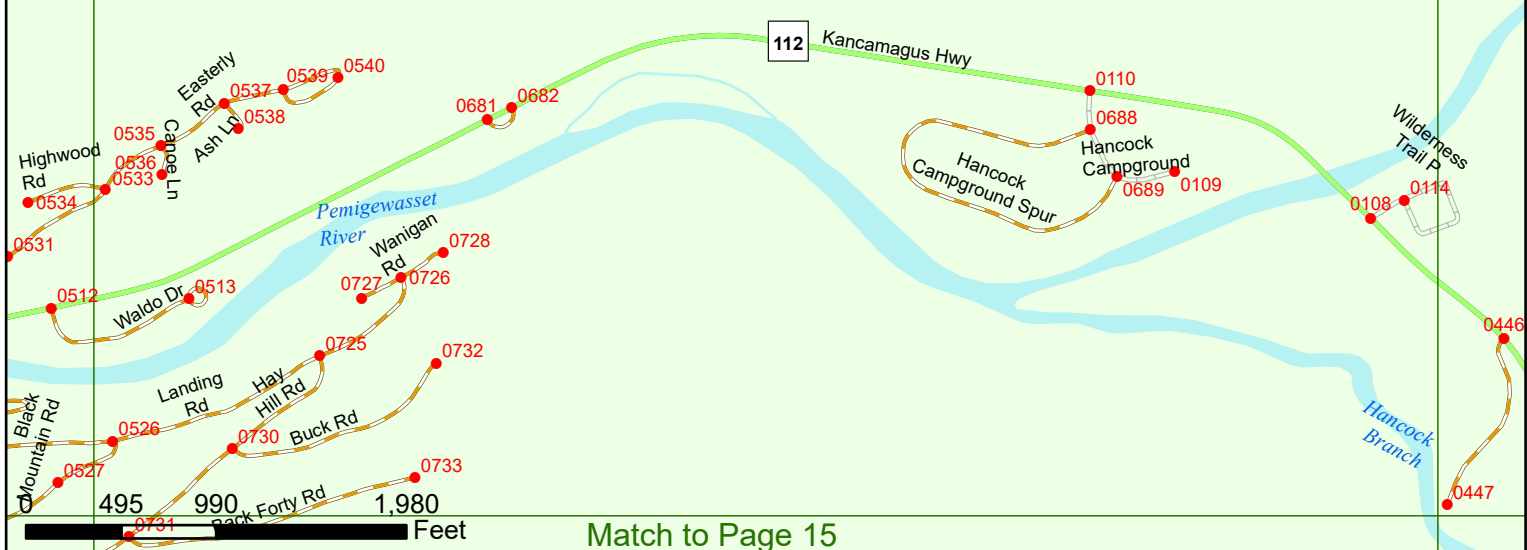


LINCOLN

Match to Page 25

Match to Page 27

Wheeler 26



LINCOLN

Match to Page 26

Match to Page 28

Pemigewasset
River

Whe
Moun 27 IF

Wilderness
Trail P

0108

0114

0446

112

Kancamagus Hwy

Hancock
Branch

0

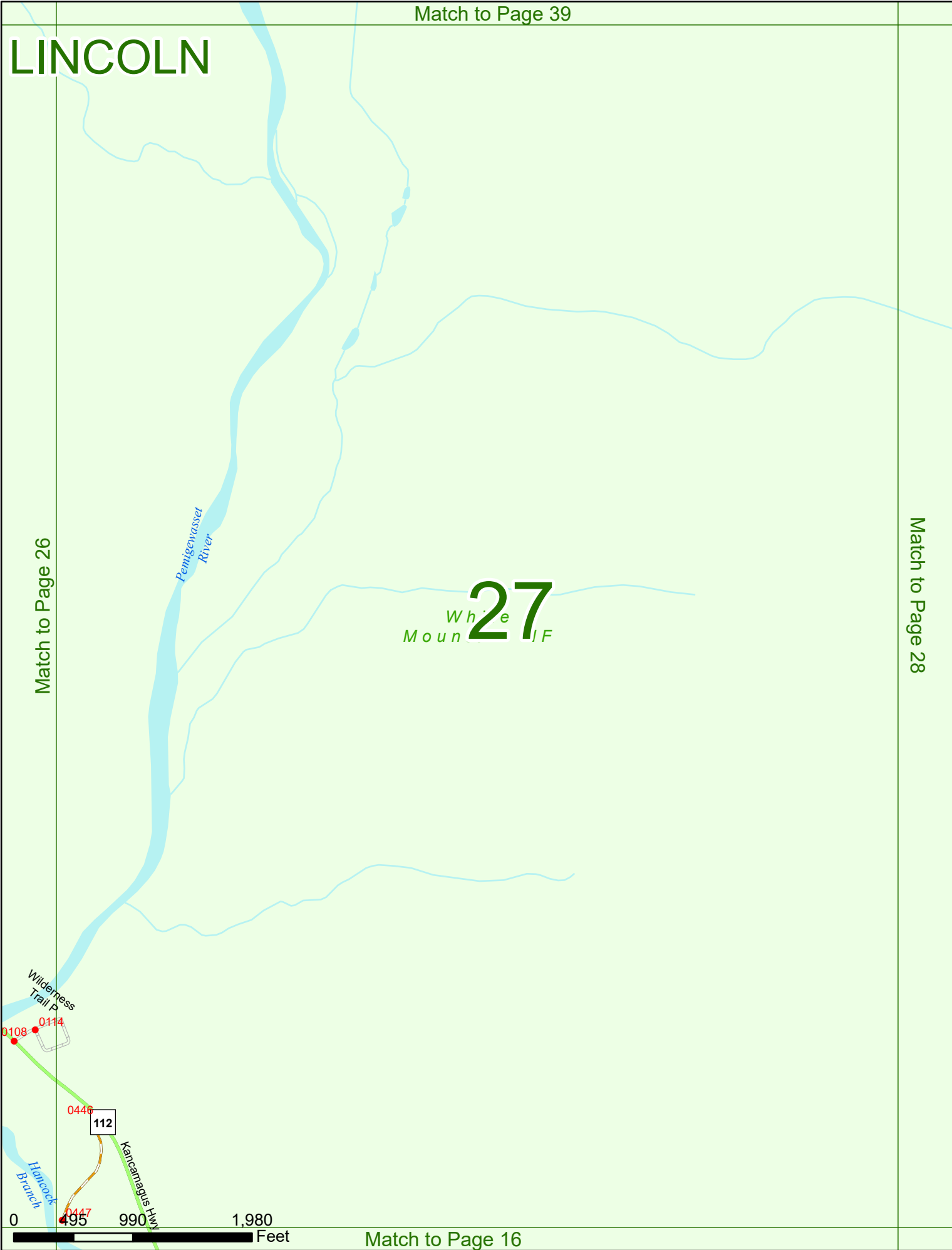
495

990

1,980

Feet

Match to Page 16




LINCOLN

Match to Page 27

Match to Page 29

W^he
Moun^e 28



Match to Page 17

Match to Page 41

LINCOLN

Match to Page 28

Match to Page 30

Whe
Moun **29**

0 495 990 1,980 Feet

Match to Page 18


LINCOLN

Match to Page 29

White
Mountains
30

LINCOLN
LIVERMORE

Match to Page 31



Match to Page 19


LINCOLN

LIVERMORE
LINCOLN

White
Mountains
31

Match to Page 30

Match to Page 0



Match to Page 0



Match to Page 46

LINCOLN

Match to Page 0

Match to Page 33

White
Mountains
32
EASTON
LINCOLN

0 495 990 1,980 Feet

Match to Page 20

LINCOLN

Match to Page 32

Match to Page 34

White
Mountain
33



0 495 990 1,980 Feet

Match to Page 21

Match to Page 48

LINCOLN

Mud Pond


*Franconia
Notch SP*

*White
Mountain NF*

34

Match to Page 33

Match to Page 35



Match to Page 22

LINCOLN

Match to Page 49


Match to Page 34

Match to Page 36

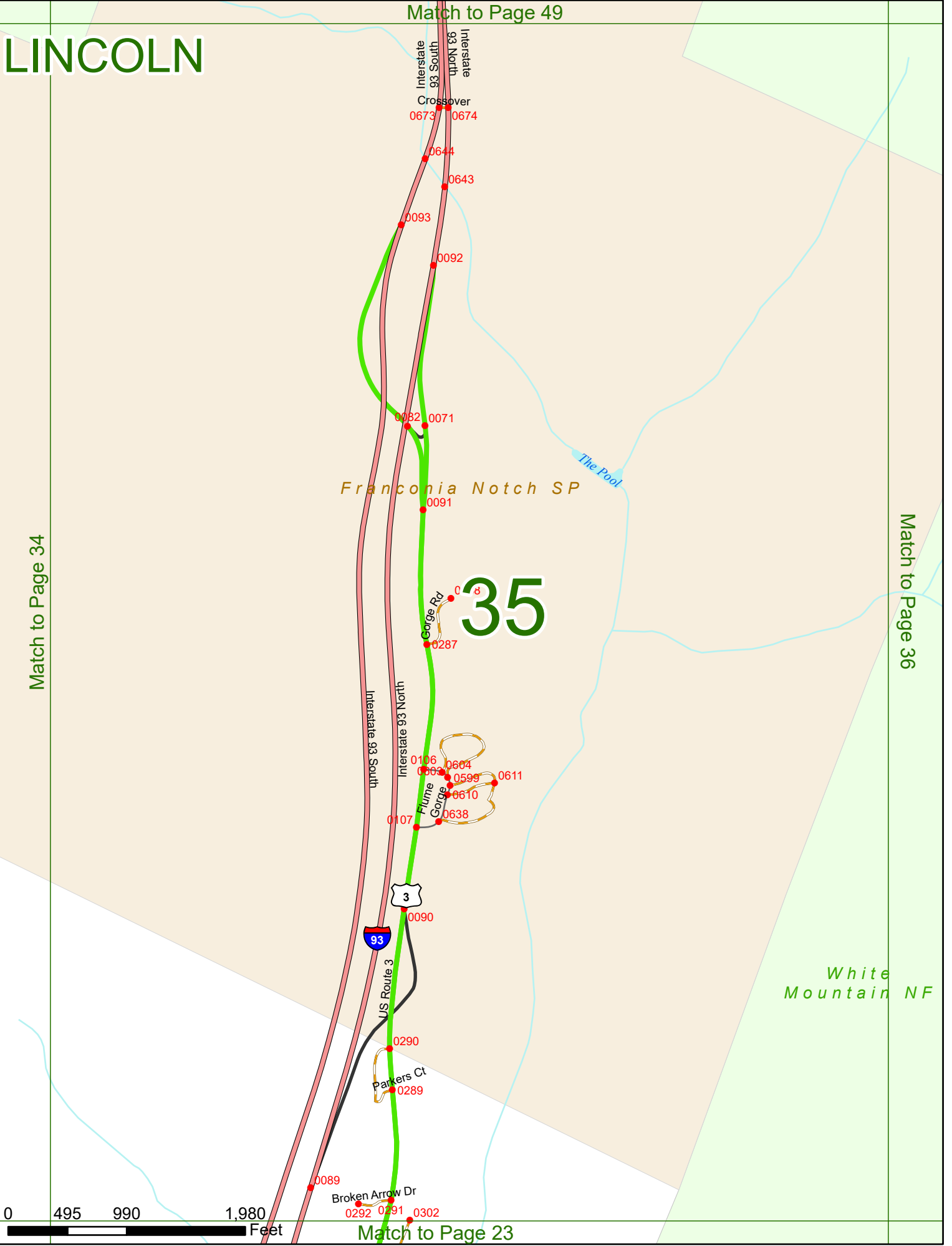
Franconia Notch SP

White Mountain NF

35



Match to Page 23




LINCOLN

*Franconia
Notch SP*

Match to Page 35

36
Mountain NF

Match to Page 37



Match to Page 24

LINCOLN

Match to Page 36

Match to Page 38


White
Mountains
37
IF

LINCOLN

Match to Page 37

Match to Page 39

38
White
Mountain



Match to Page 26

Match to Page 53

LINCOLN

RA
CONIA
LINCOLN

Black Pond

Ice Pond

White Mountain

39

Pemigewasset River

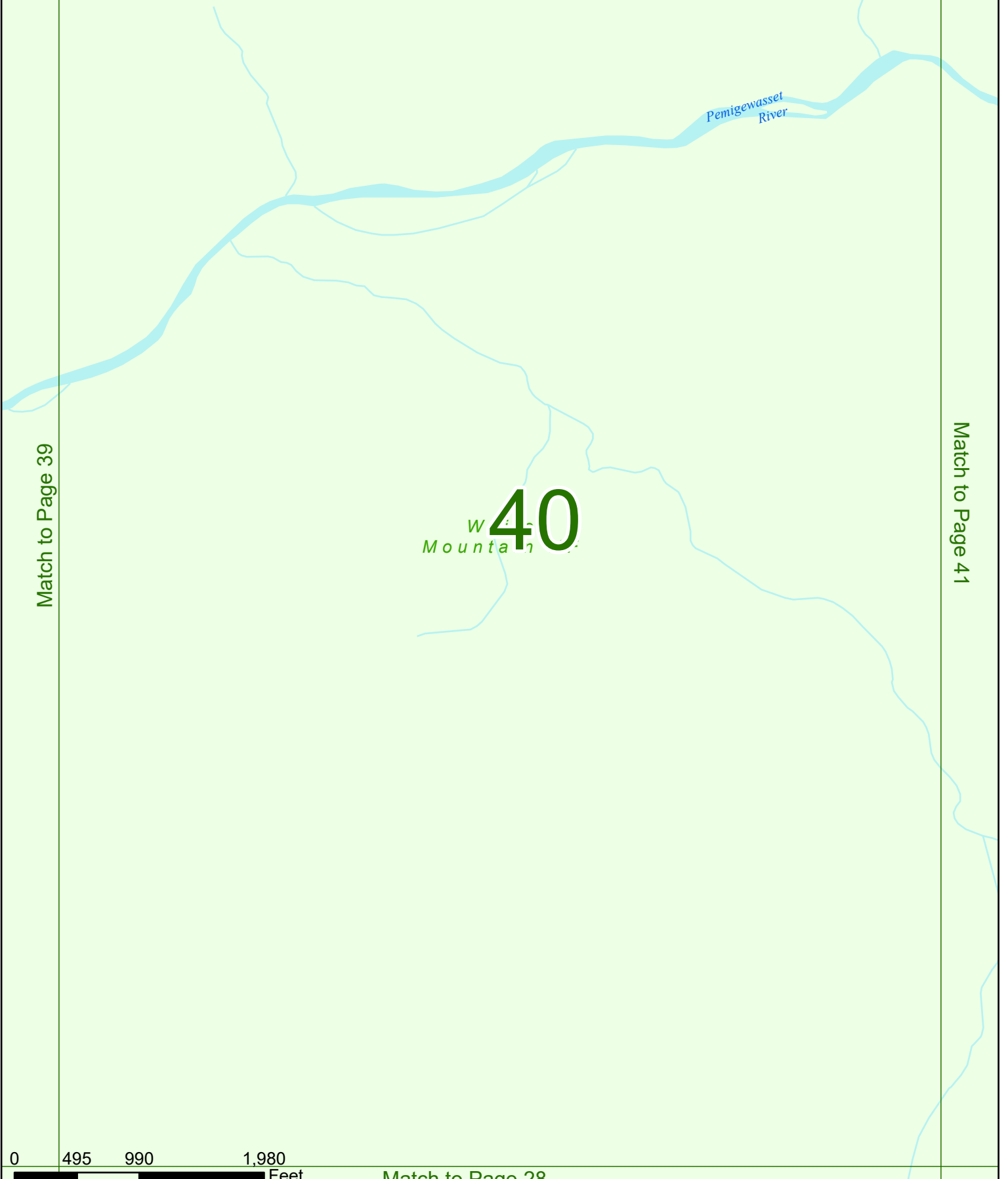
Match to Page 38

Match to Page 40

0 495 990 1,980 Feet

Match to Page 27

LINCOLN




Pamlico River

W 40
Mountain

Match to Page 39

Match to Page 41



Match to Page 28

LINCOLN

Match to Page 55

Pemig
River

W 41
Mountain MF

Match to Page 40

Match to Page 42

0 495 990 1,980 Feet

Match to Page 29

Match to Page 56

LINCOLN

Match to Page 41

Match to Page 43

W
42
Mountain

0 495 990 1,980 Feet

Match to Page 30


LINCOLN

Match to Page 42

Match to Page 44

W 43
Mountain

Corrigan Pond




LINCOLN

Match to Page 43

Match to Page 45

W 44 Mountain Rd

LINCOLN
LIVERMORE



Match to Page 59

LINCOLN

Nancy Pond

LINCOLN
LIVERMORE

Match to Page 44

Match to Page 0

45

W
Mountain

0 495 990 1,980 Feet

Match to Page 0

Match to Page 0

Palme Rd

LINCOLN

0005

0019


Match to Page 0

46

W
Mountain

Match to Page 47

EASTON
LINCOLN



Match to Page 32

Match to Page 60

LINCOLN


Kinsman Pond

W 47
Mountain IF

Match to Page 46

Match to Page 48

EASTON
LINCOLN



Match to Page 33

Match to Page 61

LINCOLN

Lonesome Lake
Franconia
Notch SP

48

White
Mountain NF

Match to Page 47

Match to Page 49

0 495 990 1,980 Feet

Match to Page 34

LINCOLN

Match to Page 62

FRANCONIA
LINCOLN

0636 0637 0638 0639 0640 0641 0642 0643 0644 0645 0646 0647 0648 0649 0650 0651 0652 0653

Interstate 93 North

White
Mountain NF

49

Franconia
Notch SP

Interstate 93 South

Interstate 93 S
Basin Turnout

Interstate 93 N Basin
Turnout

Interstate 93 North

The Basin

0099

0098

0072

0096

0081

Match to Page 48

Match to Page 50



Match to Page 35

LINCOLN

FRANCONIA
LINCOLN

50
Writ
Mount

Match to Page 49

Match to Page 51

LINCOLN

Match to Page 50

Match to Page 52

White
Mountain NF

51

FRANCONIA
LINCOLN


LINCOLN

Match to Page 51

Match to Page 53

52
Writ
Mount

FRANCONIA
LINCOLN



Match to Page 63


LINCOLN

Match to Page 52

Match to Page 54

53

White Mountain NF




Match to Page 39

LINCOLN

Match to Page 53

Match to Page 55

54
Writ
Mountains



LINCOLN


Match to Page 54

Match to Page 56

Writ
Mount
55

North
Fork

Pemigewasset River



Match to Page 41

LINCOLN


Match to Page 55

Match to Page 57

56
Writ
Mount

Pemigewasset
River

North Fork



Match to Page 42

Match to Page 67


LINCOLN

Match to Page 56

Match to Page 58

57
Writ
Mountains

Pemigewasset
River



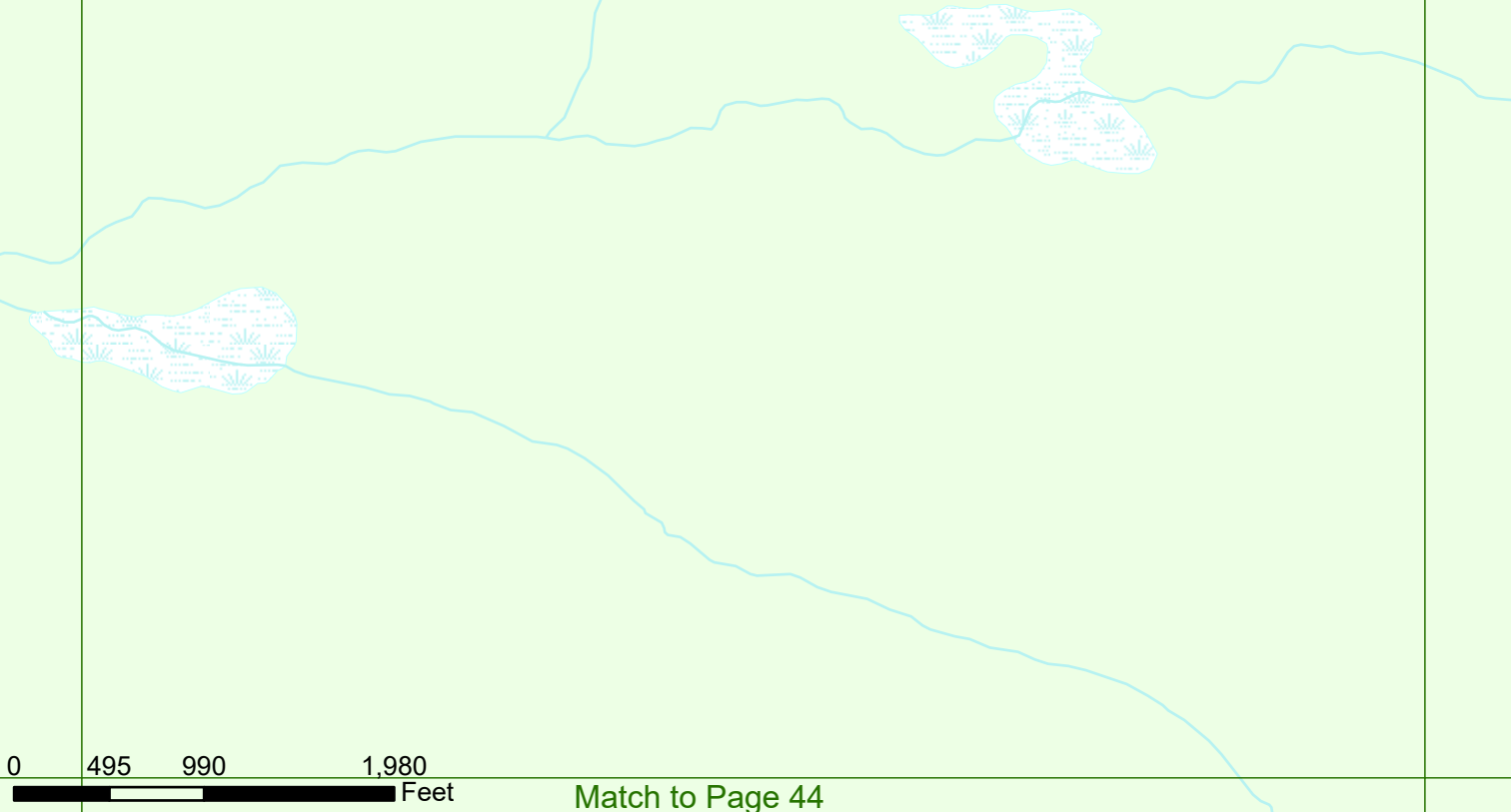
Match to Page 43

LINCOLN

Match to Page 57

Match to Page 59

58
Writ
Mount



0 495 990 1,980 Feet

Match to Page 44

Match to Page 69

LINCOLN

Match to Page 58

Match to Page 0

59
Writ
Mountains

LIVERMORE
LINCOLN

Norcross Pond

0 495 990 1,980 Feet

Match to Page 45

Match to Page 0

LINCOLN

FRANCONIA
EASTON


FRANCONIA
LINCOLN

Match to Page 61

60
*White
Mountain NF*

EASTON
LINCOLN

Match to Page 0



Match to Page 47

Match to Page 0

LINCOLN

*Franconia
Notch SP*


*White
Mountain NF*

61

Match to Page 60

Match to Page 62

FRANCONIA
LINCOLN



Match to Page 48

*Lonesome
Lake*

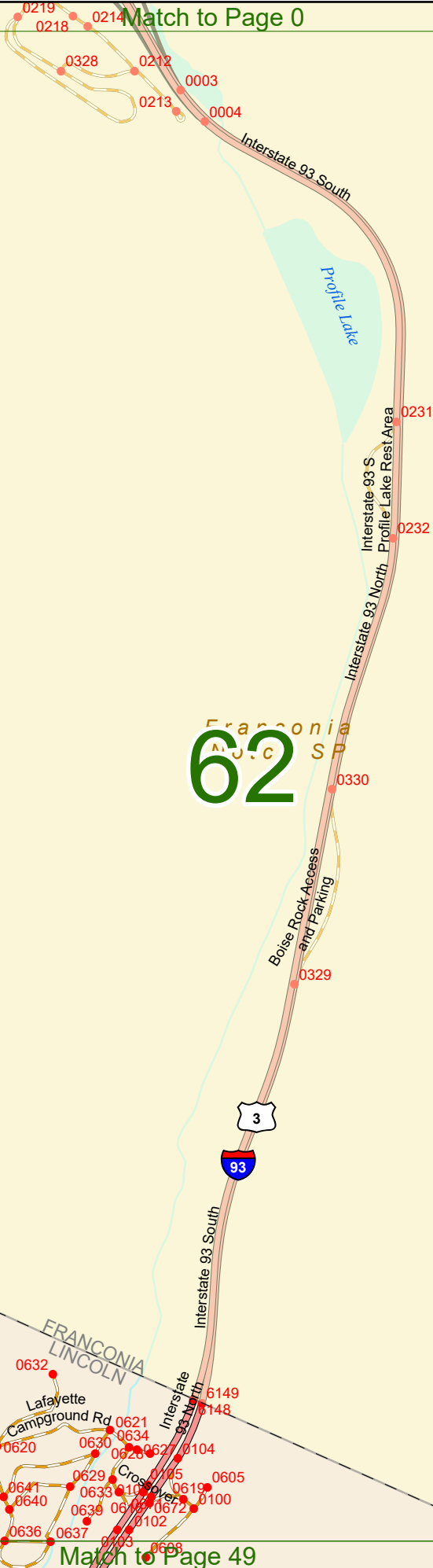
LINCOLN

Match to Page 0

Match to Page 61

Match to Page 0

62
Franconia
N.J.C
S.D.



Match to Page 49

Match to Page 0

LINCOLN

Match to Page 0

Wit
Mountains
63

Match to Page 64

FRANCONIA
LINCOLN

0 495 990 1,980 Feet

Match to Page 53

Match to Page 70

LINCOLN

Match to Page 63

FRANCONIA
LINCOLN

Wit
Mountains NE
64

Match to Page 65

0 495 990 1,980 Feet


Match to Page 54

LINCOLN

Match to Page 64

Match to Page 66

Wit
Mountains
65



Match to Page 55


Match to Page 72

LINCOLN

Match to Page 65

Match to Page 67

Wit
Mountains
66



Match to Page 56

Match to Page 73

LINCOLN

Shoal Pond

67
Wit
Mountains IF

Match to Page 66

Match to Page 68

0 495 990 1,980 Feet

Match to Page 57


LINCOLN

Match to Page 67

Match to Page 69

Wit
Mount
68

LINCOLN
LIVERMORE



Match to Page 58

LINCOLN

Match to Page 75

BETHLEHEM
LIVERMORE

Crawford
Notch SP

HARTS LOCATION
LIVERMORE

White
Mountain NF

69

Match to Page 68

Match to Page 0

LIVERMORE
LINCOLN

0 495 990 1,980 Feet

Match to Page 59

Match to Page 76

LINCOLN


Match to Page 0

White
Mountain NF

70

FRANKLIN
LINCOLN

Match to Page 71



Match to Page 64

Match to Page 77

LINCOLN

BETHLEHEM
LINCOLN

71
White
Mountain NF

Match to Page 70

Match to Page 72

Zeaclyff Pond

0 495 990 1,980 Feet

Match to Page 65

LINCOLN

Dealand Pond

BETHLEHEM
LINCOLN

White Mountain 72

Zeaclyff Pond

Match to Page 71

Match to Page 73


LINCOLN

Match to Page 72

Match to Page 74

White Mountain
73

BETHLEHEM
LINCOLN



LINCOLN


Match to Page 73

Match to Page 75

74
Wheel
Mountain

Ethan Pond

BETHLEHEM
LINCOLN



Match to Page 0

LINCOLN

Match to Page 74

Ethan Pond

White Mountain NF

HARTS LOCATION
BETHLEHEM

75

Crawford Notch SP

US Route 302

302

Match to Page 0

BETHLEHEM
LINCOLN

LIVERMORE
LINCOLN

BETHLEHEM
LIVERMORE

0 495 990 1,980 Feet

Match to Page 69

Match to Page 0

LINCOLN

Match to Page 0

Match to Page 77

76

White
Mountain

BETHLEHEM
FRANCONIA

BETHLEHEM
LINCOLN

0 495 990 1,980 Feet

Match to Page 70

LINCOLN

Match to Page 76

Match to Page 0

77
White
Mountain IF

BETHLEHEM
LINCOLN