



Maps and data sets are not guaranteed to be free from errors and omissions. Data is in a constant state of update and correction by various groups and agencies. Information displayed on this map is the best available at the time of publication.

2025 Nodal Reference Bookmap

LEGEND



NHDOT will accept crash locations based on the State of NH Uniform Police Traffic Accident Report.

Crash occurred on:

Option 1 Street Address
 123 Main Street

Option 2 Route No and/or Distance from NESW Intesecting Road, Bridge,
 Street name Intersecting Street Town/County line
 Main Street 500 E Oak Street

Option 3 First Node Distance from First Node Second Node
 515 212 632

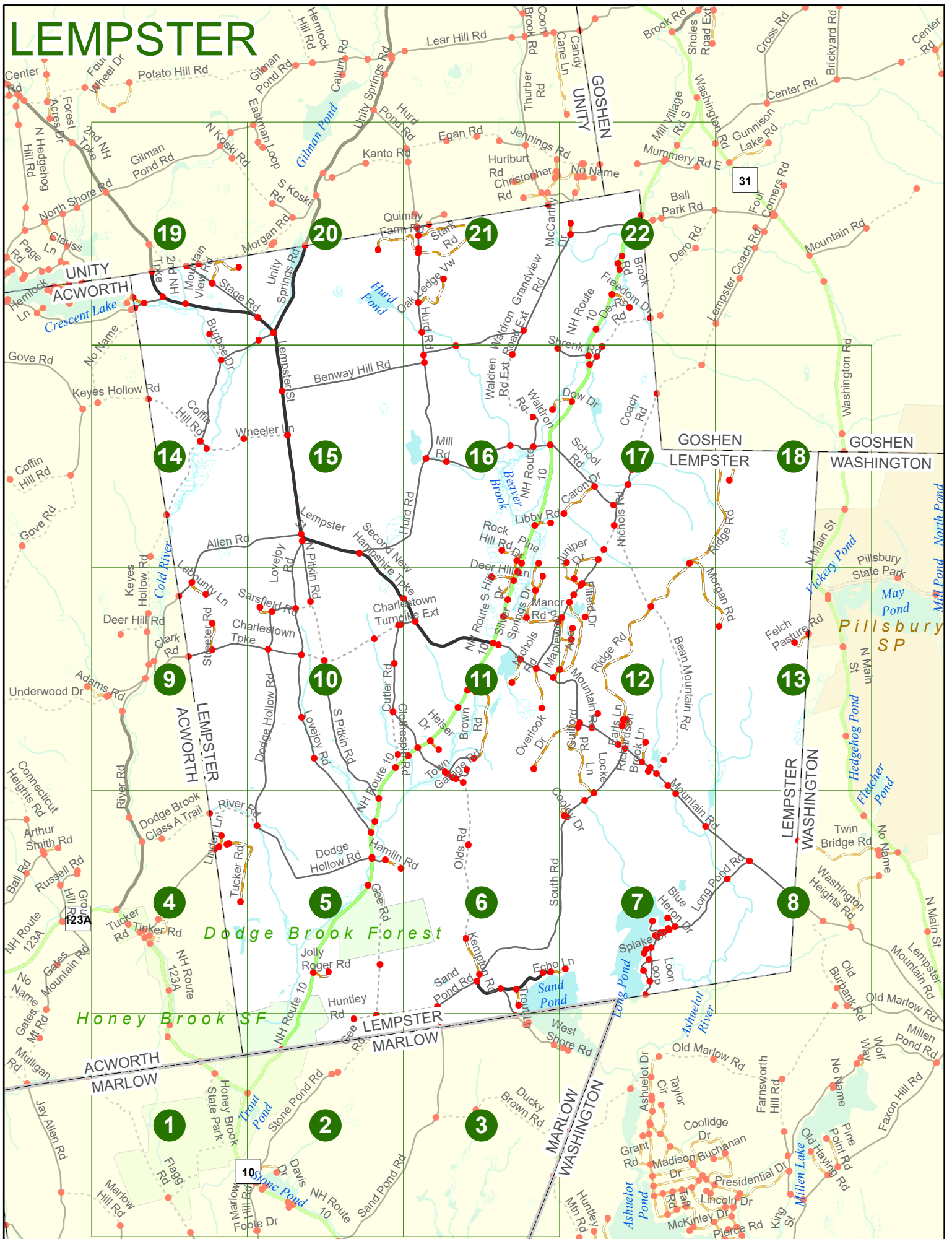
Option 4 Route No and/or Mile Marker on Interstate Only NESW Mile (Marker)
 Street name
 189S 700 feet S 36.8

Option 3 – Example

Street Name Loudon Road
First Node 803
Distance from First Node 318 Ft
Second Node 813



LEMPSTER



LEMPSTER

Match to Page 4

LEMPSTER
ACWORTH

0003

0369

NH Route 123A

123A

8417

ACWORTH
MARLOW

0096

8732

0095

Match to Page 0

Match to Page 2

1

Honey
Brook SF

Flagg Rd

Honey Brook State Park

NH Route 10
10

0130

Stone
Pond Rd

Marlow Hill Rd

Foot
Dr
01420


0091

Marlow Hill Rd

0083

0115

Flagg Rd



Match to Page 0

LEMPSTER

Match to Page 5

Huntley Rd

LEMPSTER
ACWORTH

LEMPSTER
MARLOW

Honey
Brook SF

10

NH Route 10

NH Route
123A
23A

Match to Page 1

Trout Pond

Stone Pond Rd

2

Match to Page 3

0130

0103

Davis Dr

0104

0092

Rd To Public
Water

0094

0093

Stone Pond

0107

0137

Cottage
Rd

0106

NH Route 10

Sand Pond Rd

Foote Dr

0142

0141

0

495

990

1,980

Feet

Match to Page 0

0316

0315

0317

8733

8480

0116

0138

Huntley Rd

Match to Page 6

LEMPSTER

LEMPSTER
MARLOW

8482

W Shore Rd

0101

0100

West Shore Rd

Sand Pond

8481

0099

Bomely Dr

0098

0110

Sand Pond Rd

0129

3

Ducky Brown Rd

Match to Page 2

0097

Match to Page 0

8600

Huntley Mtn Rd

MARLOW
WASHINGTON

0 495 990 1,980 Feet

Match to Page 0

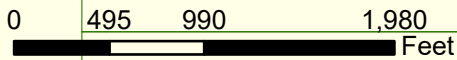
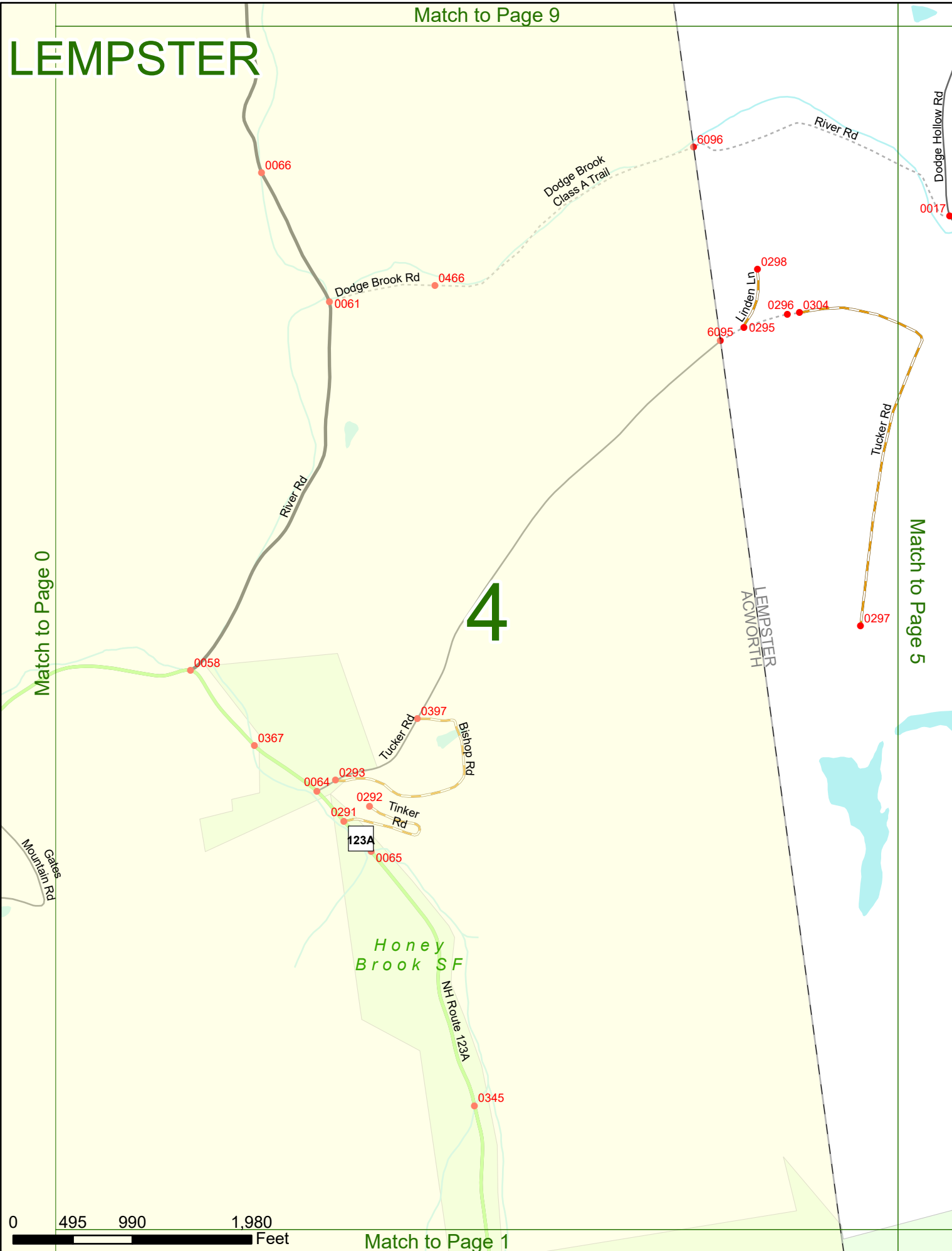
LEMPSTER

4

Match to Page 0

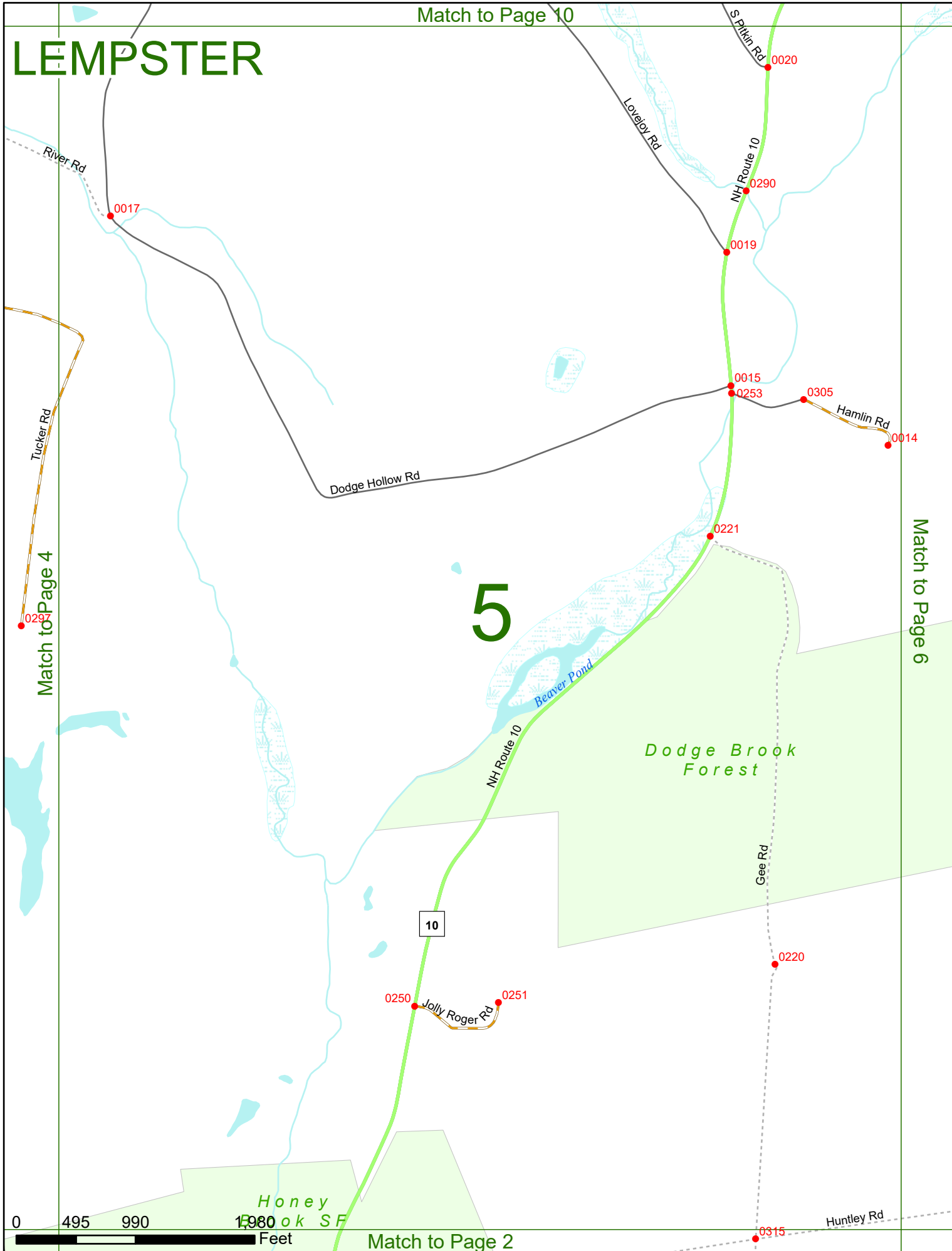
Match to Page 5

LEMPSTER
ACWORTH



LEMPSTER

5



Match to Page 4

Match to Page 6

0 495 990 1980 Feet

Match to Page 2

Match to Page 11

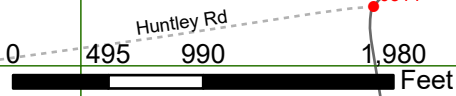
LEMPSTER

6

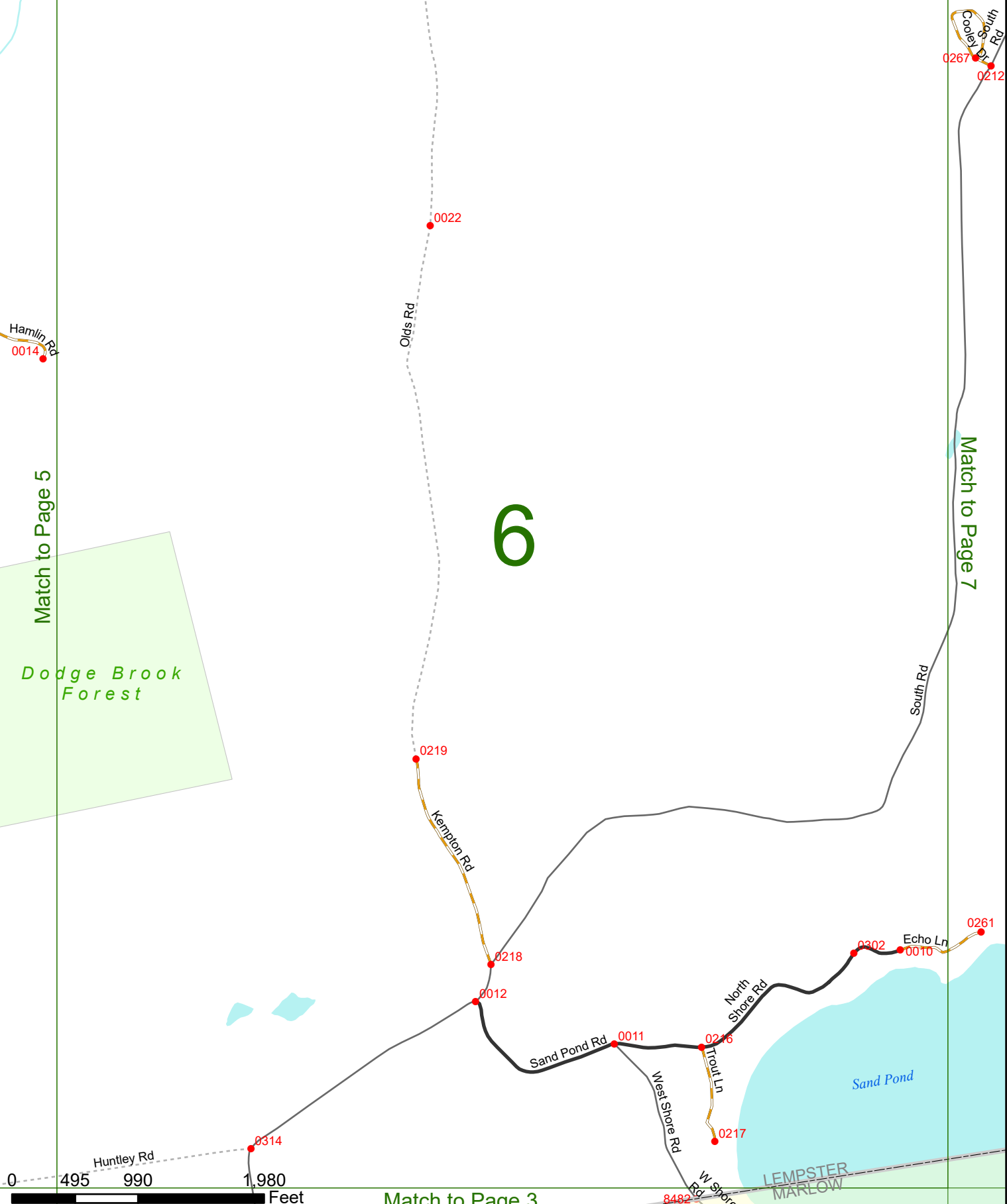
Match to Page 5

Dodge Brook Forest

Match to Page 7



Match to Page 3



LEMPSTER
MARLOW

Match to Page 12

LEMPSTER

07

0267 0212

0275

0291

Match to Page 6

Match to Page 8

7

Echo Ln 0010 0261

Sand Pond

Long Pond

0005 0215 0214 0249 0004 0248 0294 0244 0243


0242 0252 0006

0008 0007 0009

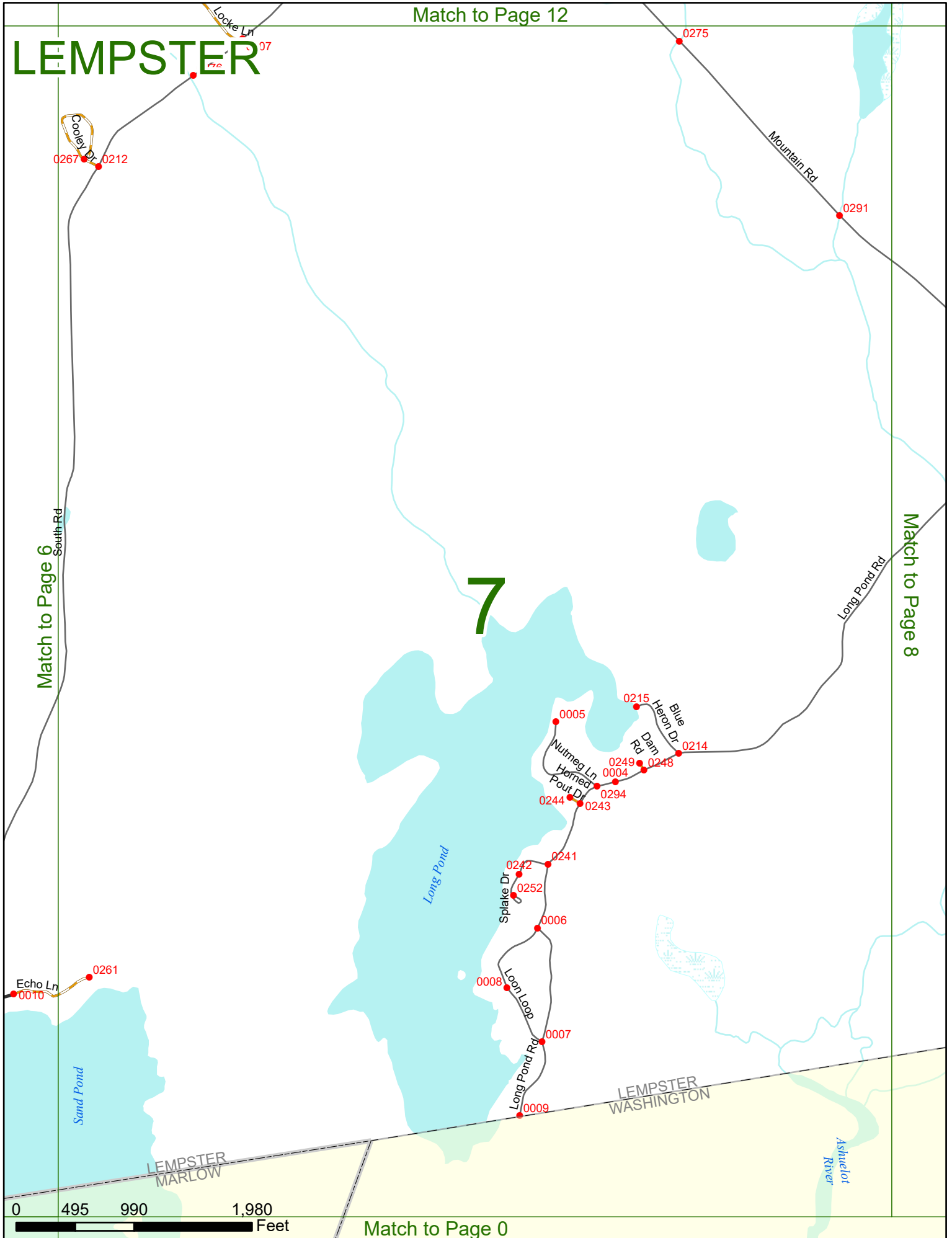
LEMPSTER WASHINGTON

LEMPSTER MARLOW

Ashuelot River



Match to Page 0



LEMPSTER

0291

0001

0284

0284

31

0048

0283

0188

0223

8

1

0183

0185

0045

0140

0044

Match to Page 7

Match to Page 0

LEMPSTER
WASHINGTON

Long Pond Rd

Mountain Rd

Twin Bridge Rd

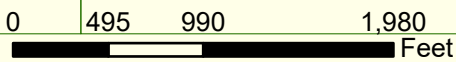
Washington Heights Rd

Old Burbank Rd

Lempster Mountain Rd

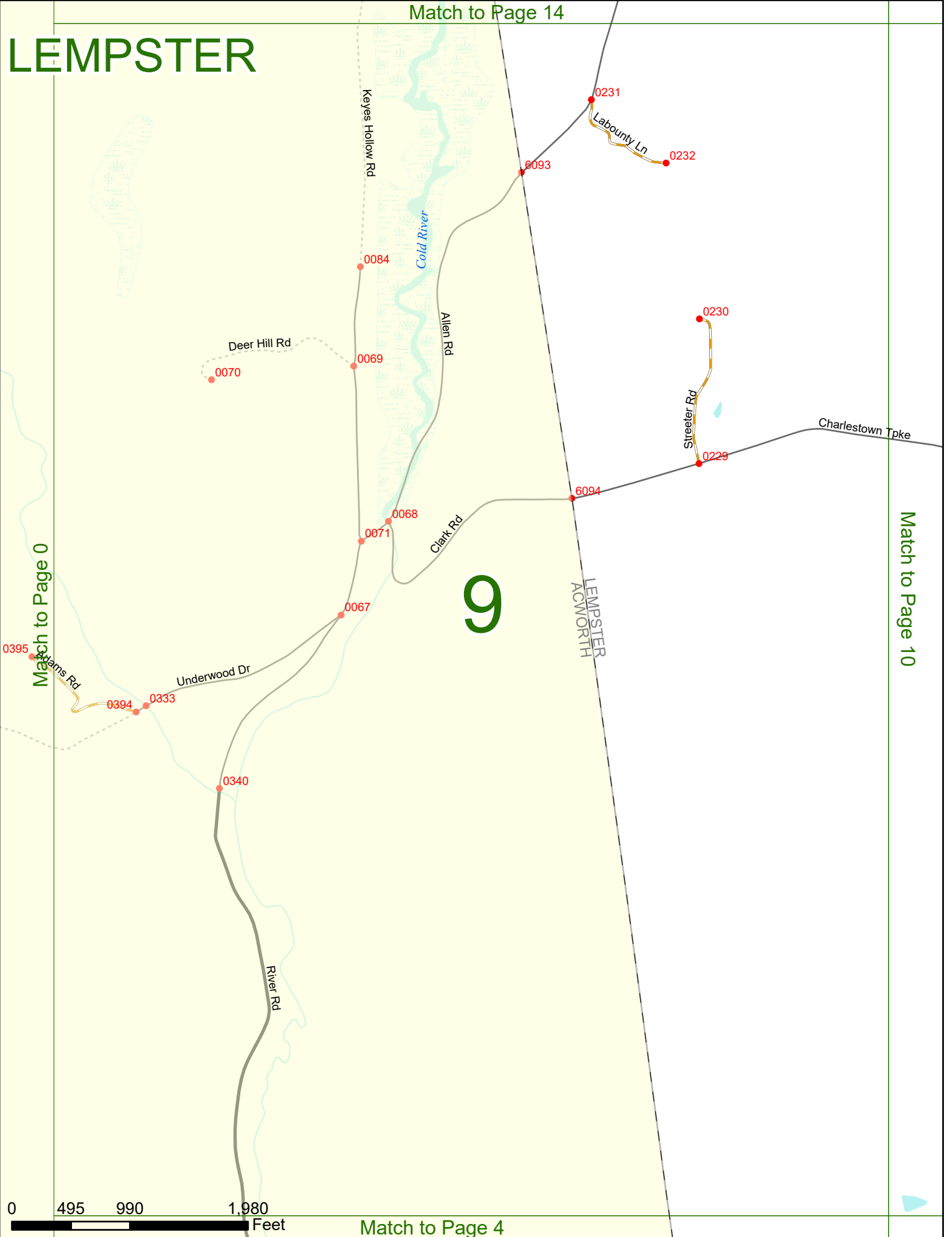
Old Marlow Rd

Ashuelot River



LEMPSTER

Match to Page 14



Match to Page 0

Match to Page 10

9

0 495 990 1,980 Feet

Match to Page 4


Match to Page 15

LEMPSTER

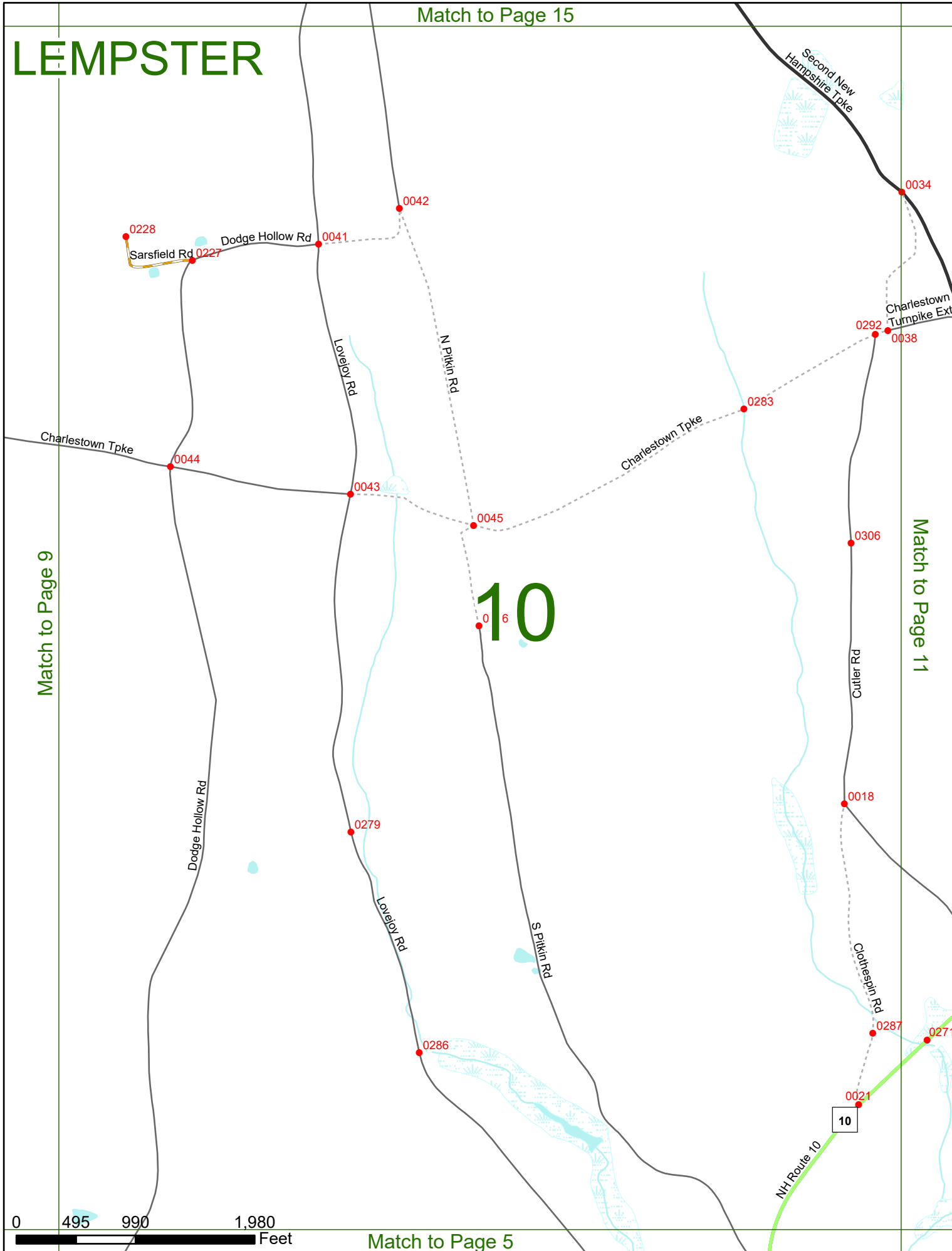
Match to Page 9

Match to Page 11

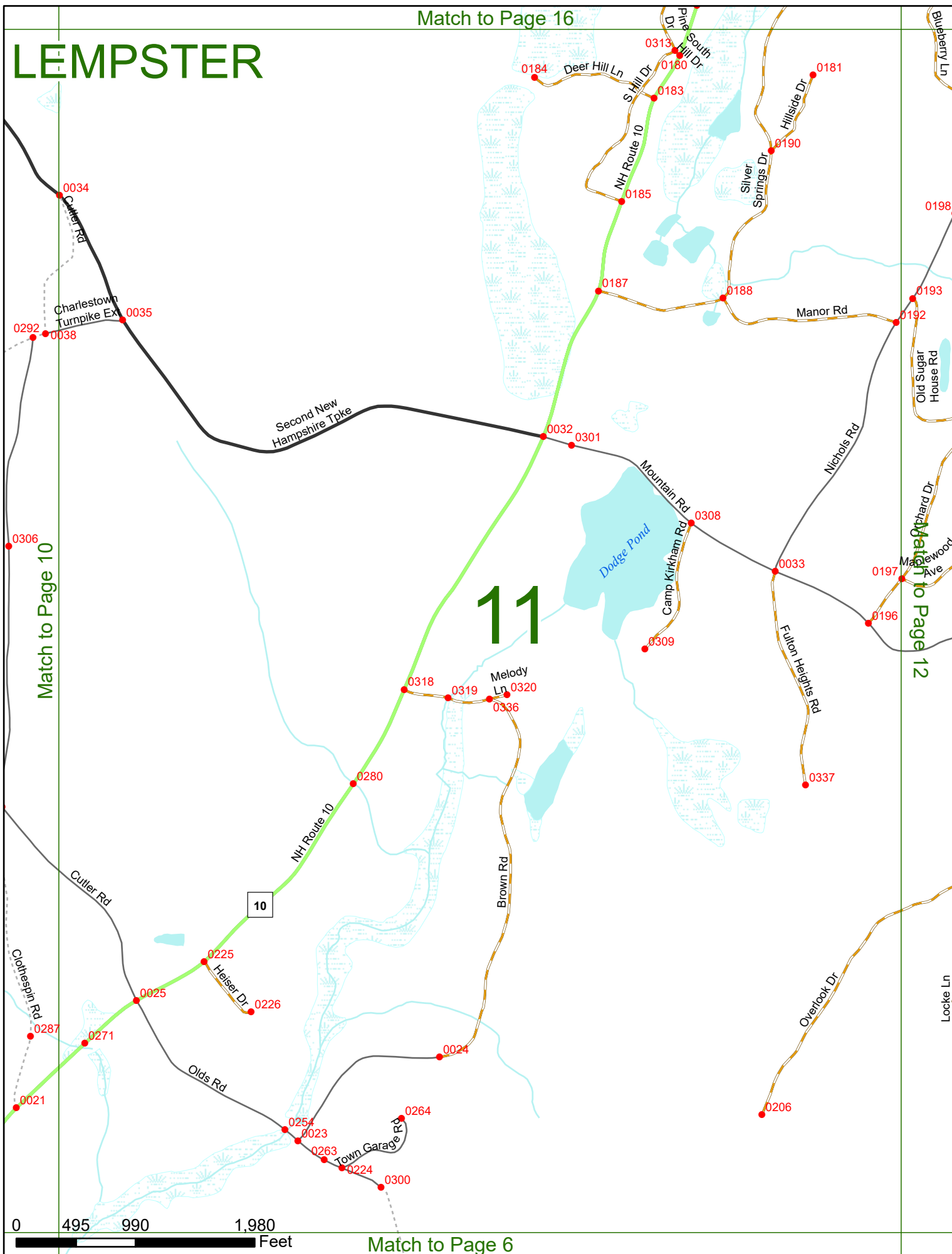
10



Match to Page 5




LEMPSTER



11

Match to Page 10

Match to Page 12



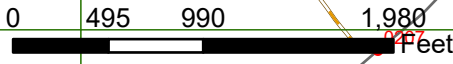
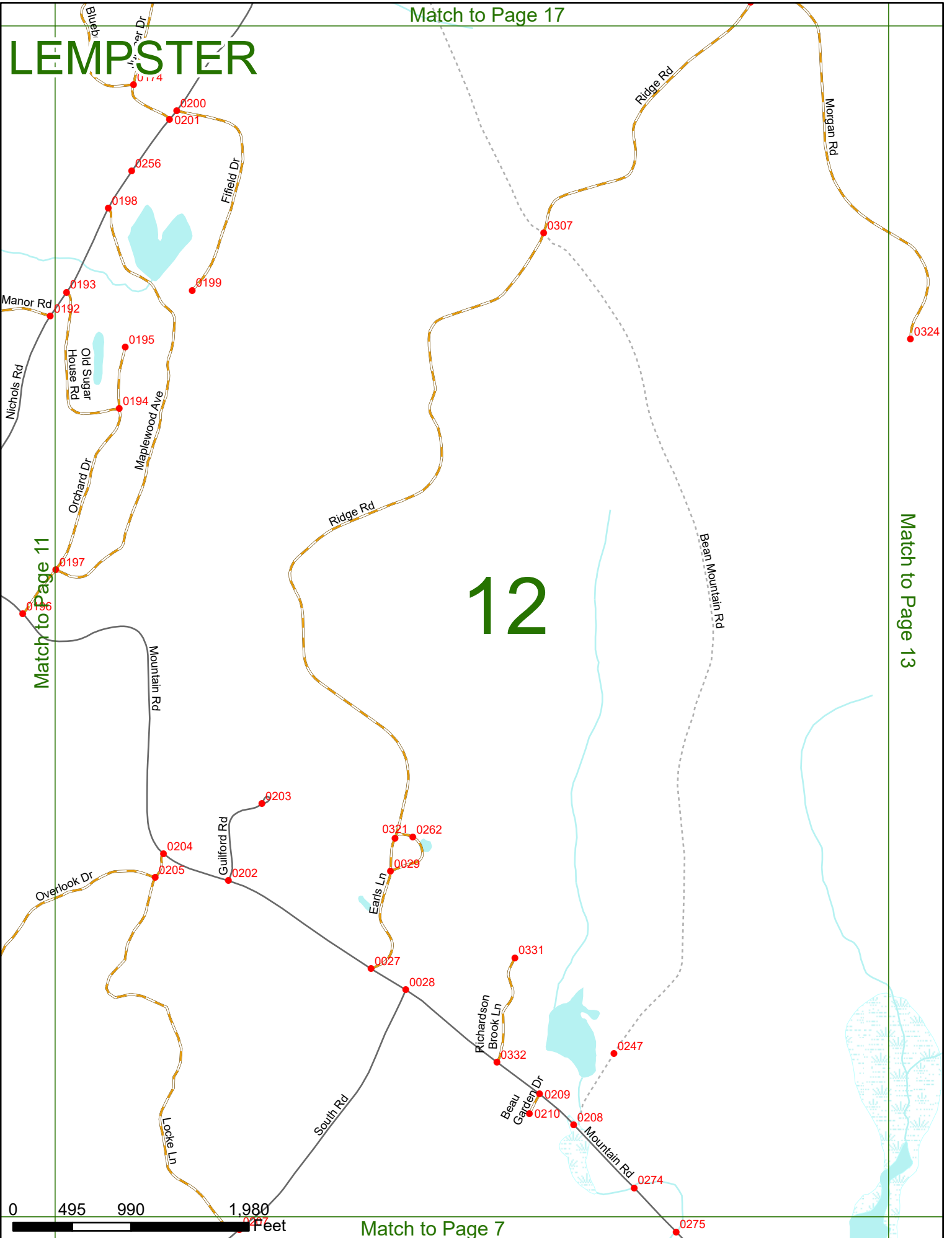
LEMPSTER

Match to Page 17

12

Match to Page 13

Match to Page 11



Match to Page 7

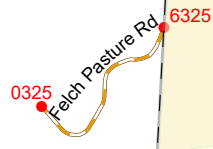
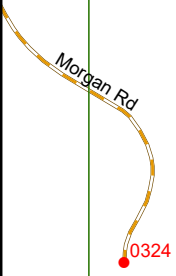
LEMPSTER

Match to Page 12

Match to Page 0

13

LEMPSTER
WASHINGTON



Vickery Pond

Pillsbury State Park

May Pond

Pillsbury SP

N Main St

Hedgehog Pond

Fletcher Pond

Match to Page 19

LEMPSTER

14

Match to Page 0

Match to Page 15

Rd
0122

0121

6091

Coffin Hill Rd

0047

Keyes Hollow Rd

0046

Bugbee Dr

Wheeler Ln

0050

LEMPSTER
ACWORTH

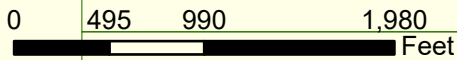
Cold River

6092

Keyes Hollow Rd

0364

Allen Rd



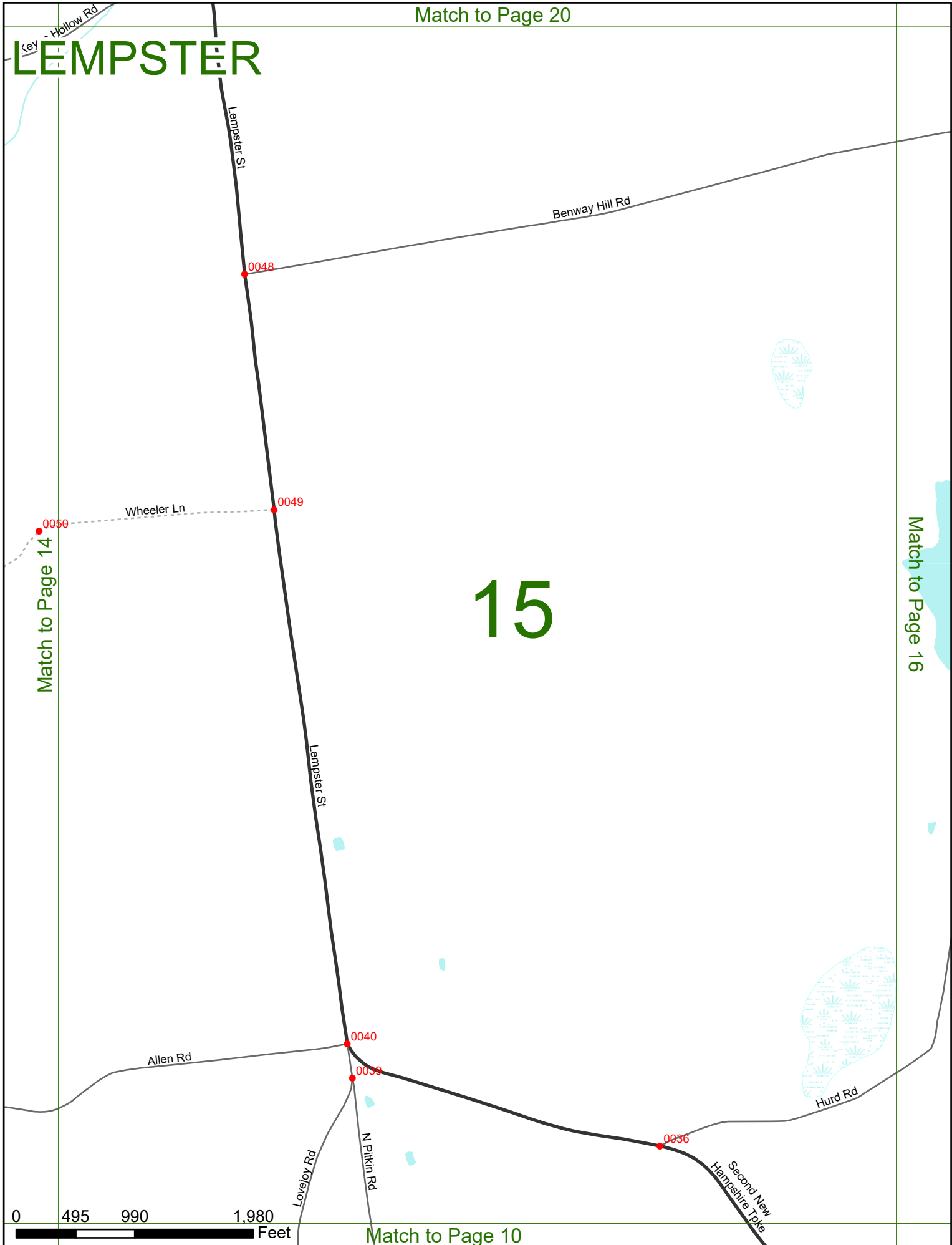
Match to Page 9

LEMPSTER

15

Match to Page 16

Match to Page 14



0 495 990 1,980 Feet

LEMPSTER

Match to Page 21

16

Match to Page 15

Match to Page 17

Grandview Rd 0273

Waldron Rd Ext 0260

Shrenk Rd 0062

Benway Hill Rd 0051

Hud Rd

Waldron Rd Ext

Dow Dr

0171

0258

Waldron Rd

0289

0056

0054

0053

0278

Mill Rd

10

NH Route 10

School Rd

Caron Dr 0311

Libby Rd 0177

Rock Hill Rd 0179

Pine Dr

0178

0191

Silver Springs Dr 0182

Blueberry Ln 0175

0 495 990 1,980 Feet

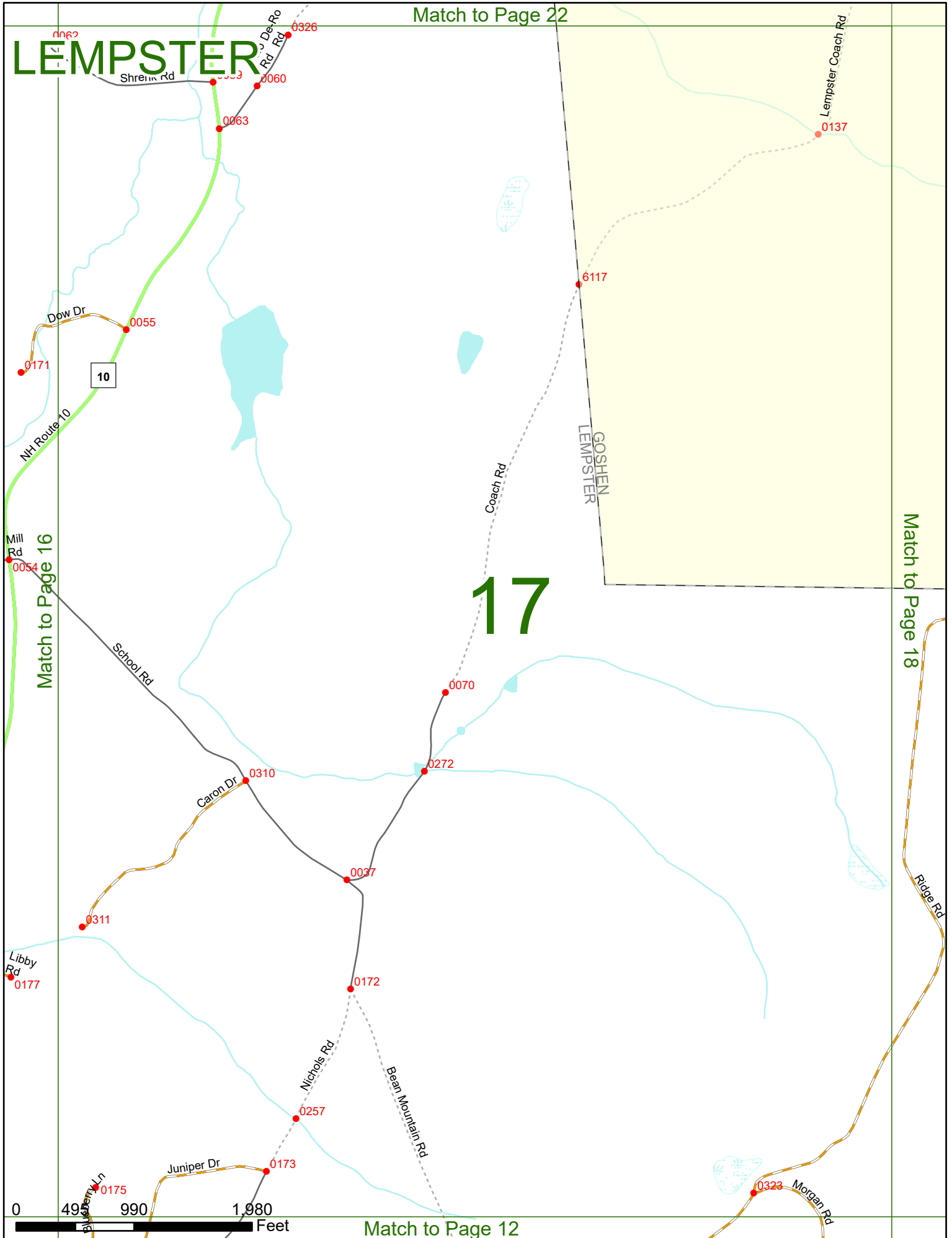
Match to Page 11

0313

Match to Page 22

LEMPSTER

17



Match to Page 16

Match to Page 18

Match to Page 12



GOSHEN
LEMPSTER

Lempster Coach Rd

Ridge Rd

Morgan Rd

Coach Rd

School Rd

Caron Dr

Nichols Rd

Bear Mountain Rd

Juniper Dr

Libby Rd

Mill Rd

Dow Dr

NH Route 10

10

0062

0053

0060

0326

0063

0055

0171

0054

6117

0137

0310

0272

0070

0037

0311

0177

0172

0257

0173

0175

0323

LEMPSTER

18

Match to Page 17

Match to Page 0

GOSHEN
LEMPSTER

6118 GOSHEN
WASHINGTON

31

Pillsbury SP

Washington Rd

0127

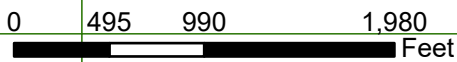
N Main St

0078

0322

Ridge Rd

Vickery Pond

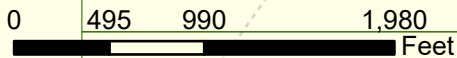
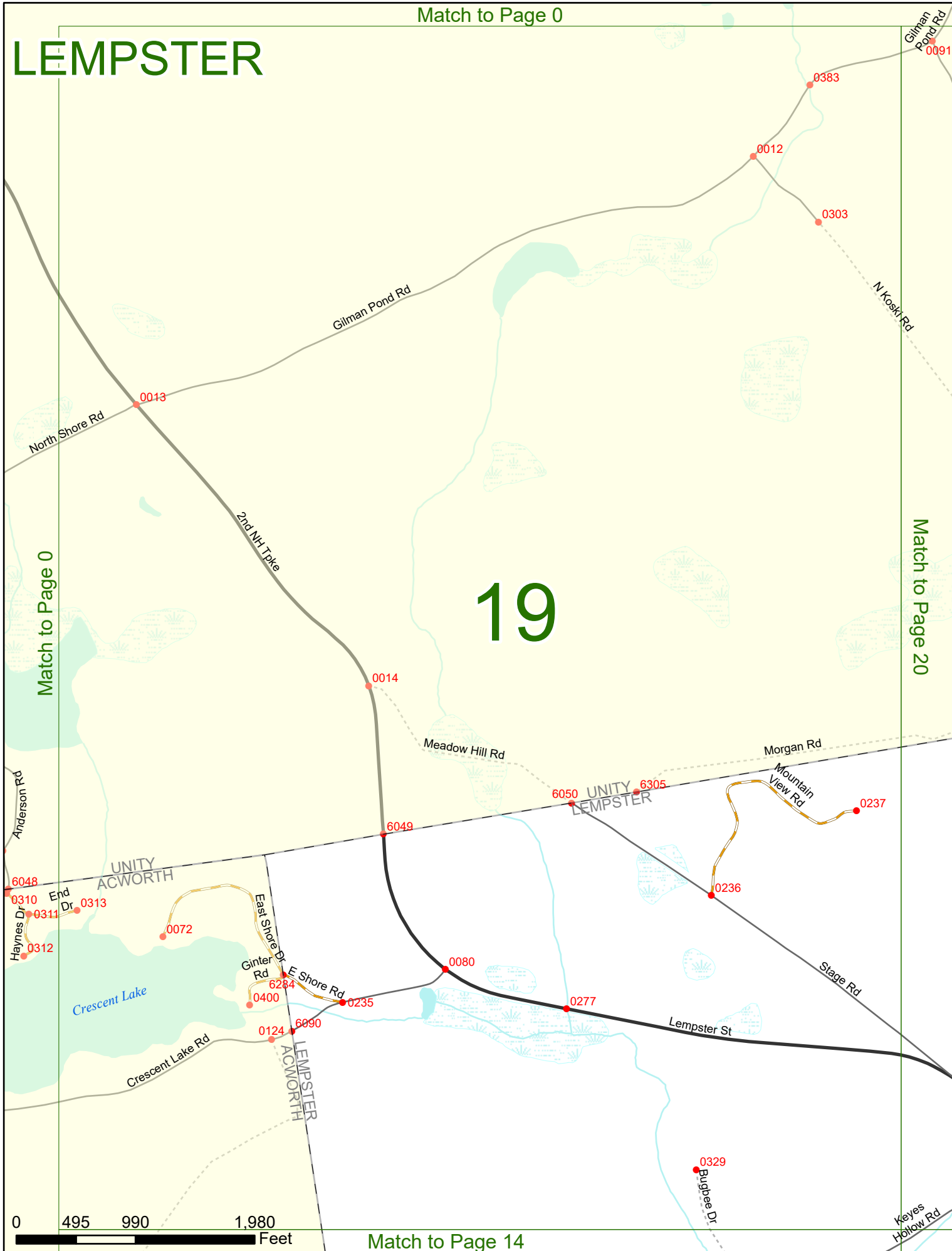


LEMPSTER

19

Match to Page 0

Match to Page 20



Match to Page 0

LEMPSTER

Gilman Pond

0091
0092
0022
Eastman Loop

Egan Rd
0347

Unity Springs Rd

Hurd Pond Rd
0007

0302

Kanto Rd
0301

0009

0008

N Koski Rd

0304

S Koski Rd

0260

Match to Page 19

20

Match to Page 21

Quimby Farm Rd

Morgan Rd
0261
0314

UNITY
LEMPSTER

0234

0237

Stage Rd

Unity Springs Rd

0076

Lempster St

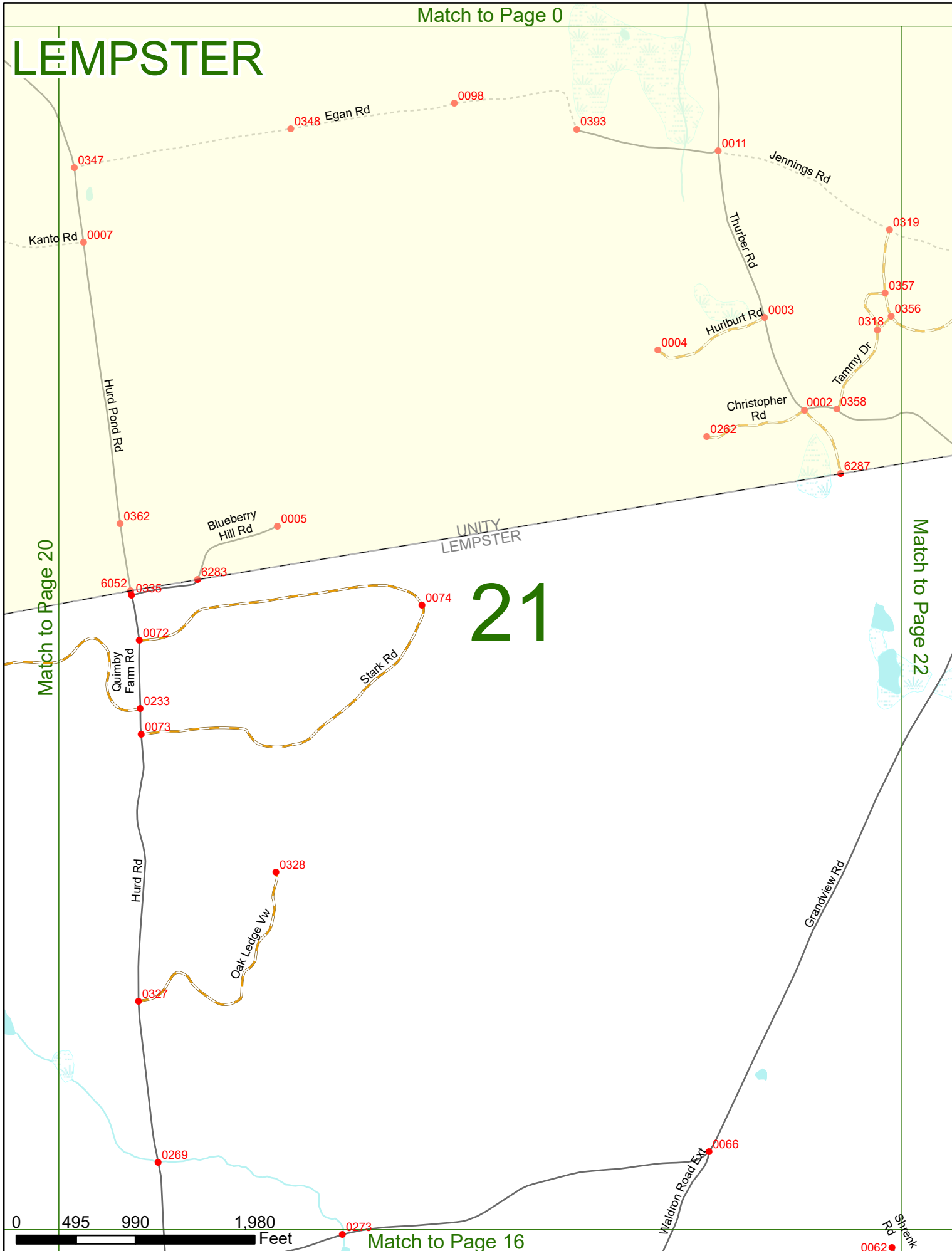
0077

Hurd Pond

0
495
990
1,980
Feet

Match to Page 15

LEMPSTER



Match to Page 20

UNITY
LEMPSTER

21

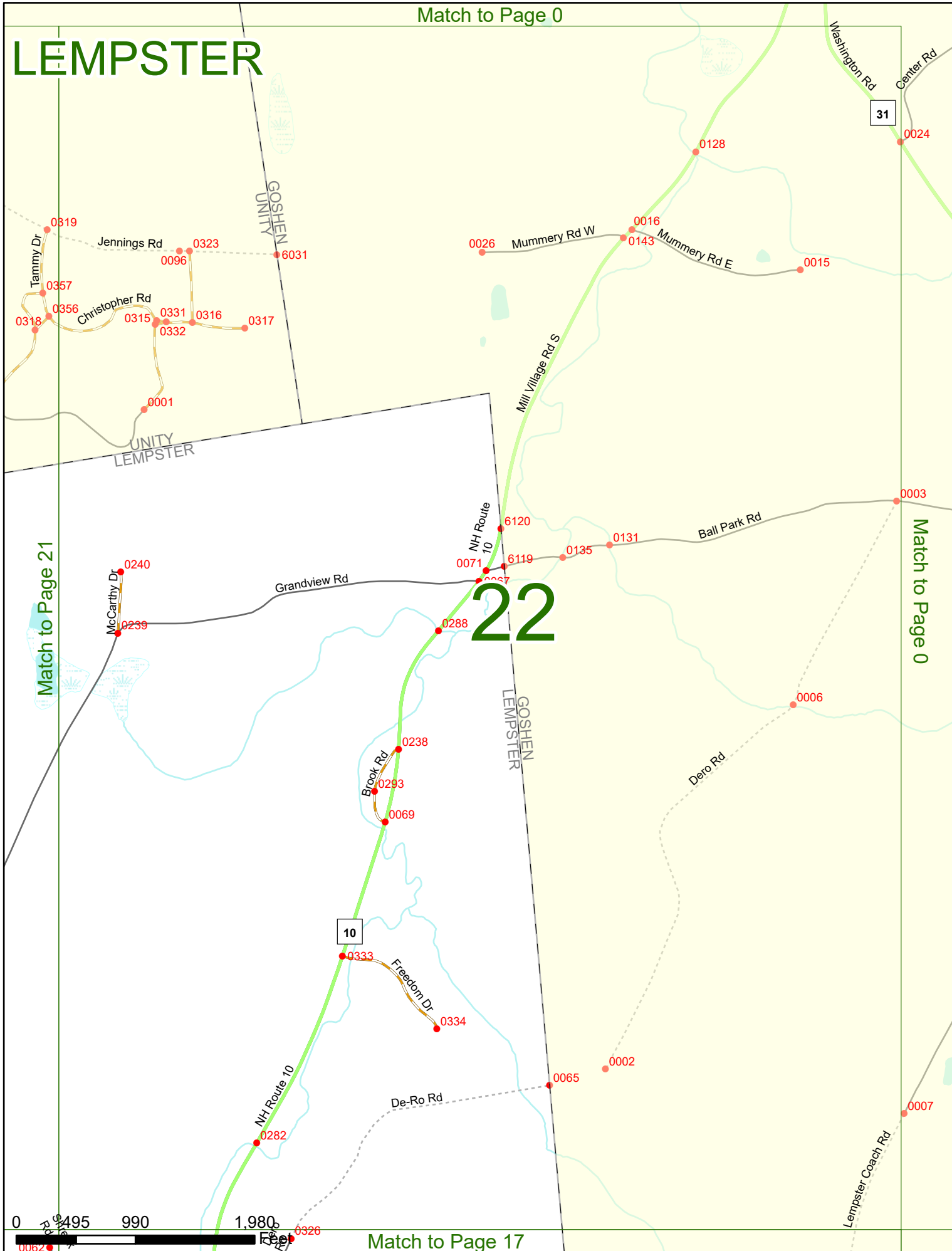
Match to Page 22

Match to Page 16

0 495 990 1,980 Feet

Slark Rd
0062

LEMPSTER



Match to Page 21

Match to Page 0

22

