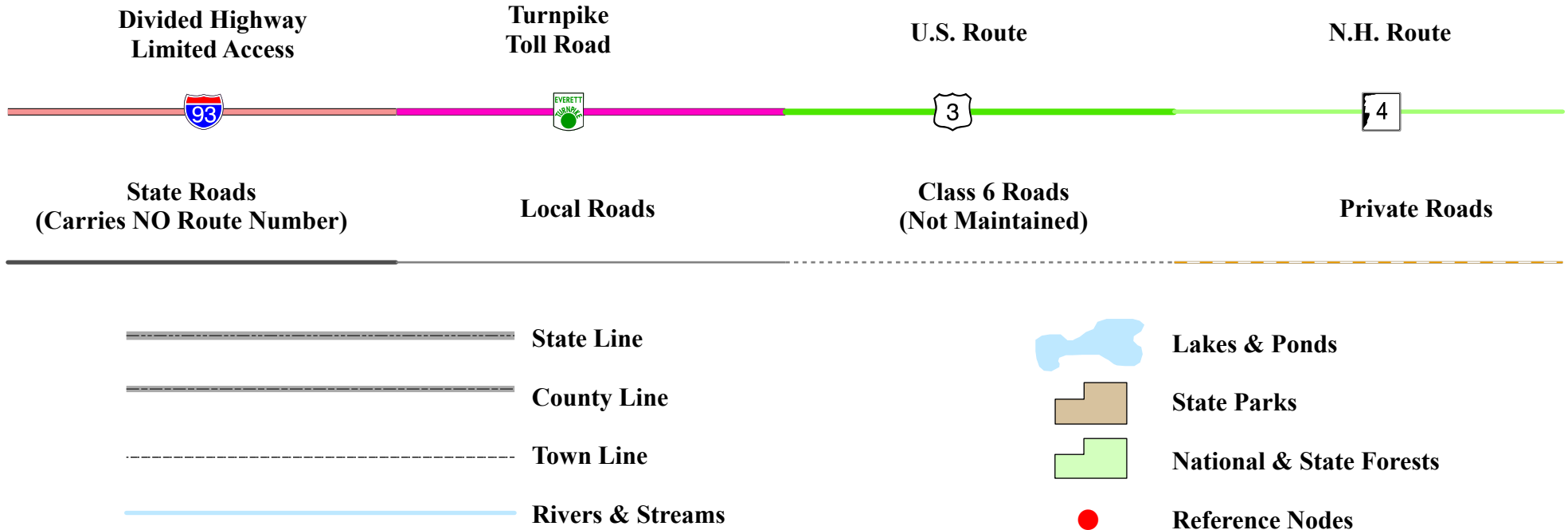




Maps and data sets are not guaranteed to be free from errors and omissions. Data is in a constant state of update and correction by various groups and agencies. Information displayed on this map is the best available at the time of publication.

2025 Nodal Reference Bookmap

LEGEND



NHDOT will accept crash locations based on the State of NH Uniform Police Traffic Accident Report.

Crash occurred on:

Option 1 Street Address
 123 Main Street

Option 2 Route No and/or Distance from NESW Intesecting Road, Bridge,
 Street name Intersecting Street Town/County line
 Main Street 500 E Oak Street

Option 3 First Node Distance from First Node Second Node
 515 212 632

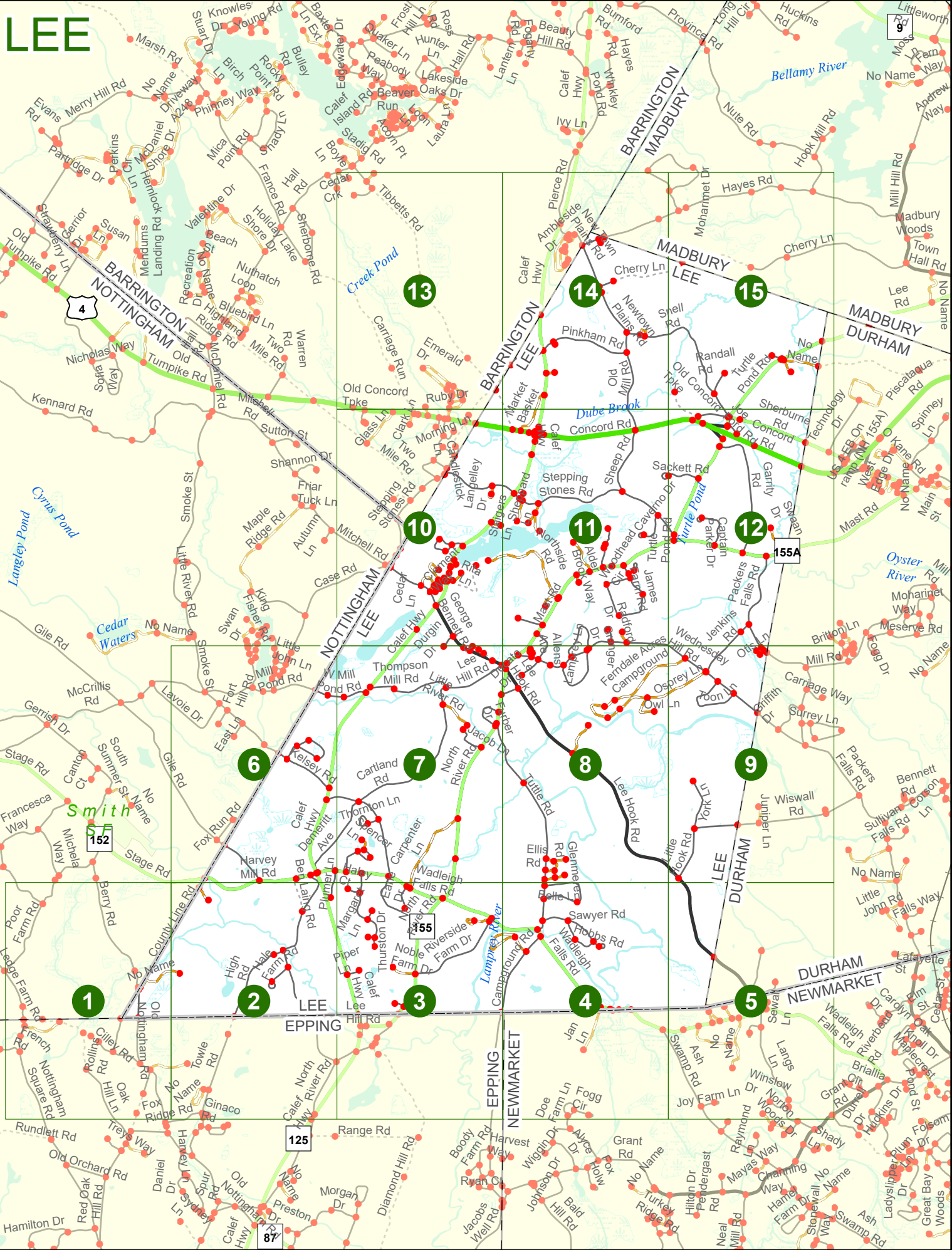
Option 4 Route No and/or Mile Marker on Interstate Only NESW Mile (Marker)
 Street name
 189S 700 feet S 36.8

Option 3 – Example

Street Name Loudon Road
First Node 803
Distance from First Node 318 Ft
Second Node 813



LEE



LEE

Match to Page 0

152

Stage Rd

Francesca Way

0403

Poor Farm Rd

Berry Rd

NOTTINGHAM County Line Rd
LEE

Match to Page 0

Match to Page 2

1

0008

Ledge Farm Rd

0355

0322

8888

8133

0487

0007

6208

6209

NOTTINGHAM
EPPING

Nottingham Rd

0329

6964

8134

LEE
EPPING

0422

0328

0243

0277

0555

Rollins Rd

Cilley Rd

0242

French Rd

0421

0239

Nottingham Square Rd

0259

0241

0227

Oak Hill Ln

0278

Grassy Ln

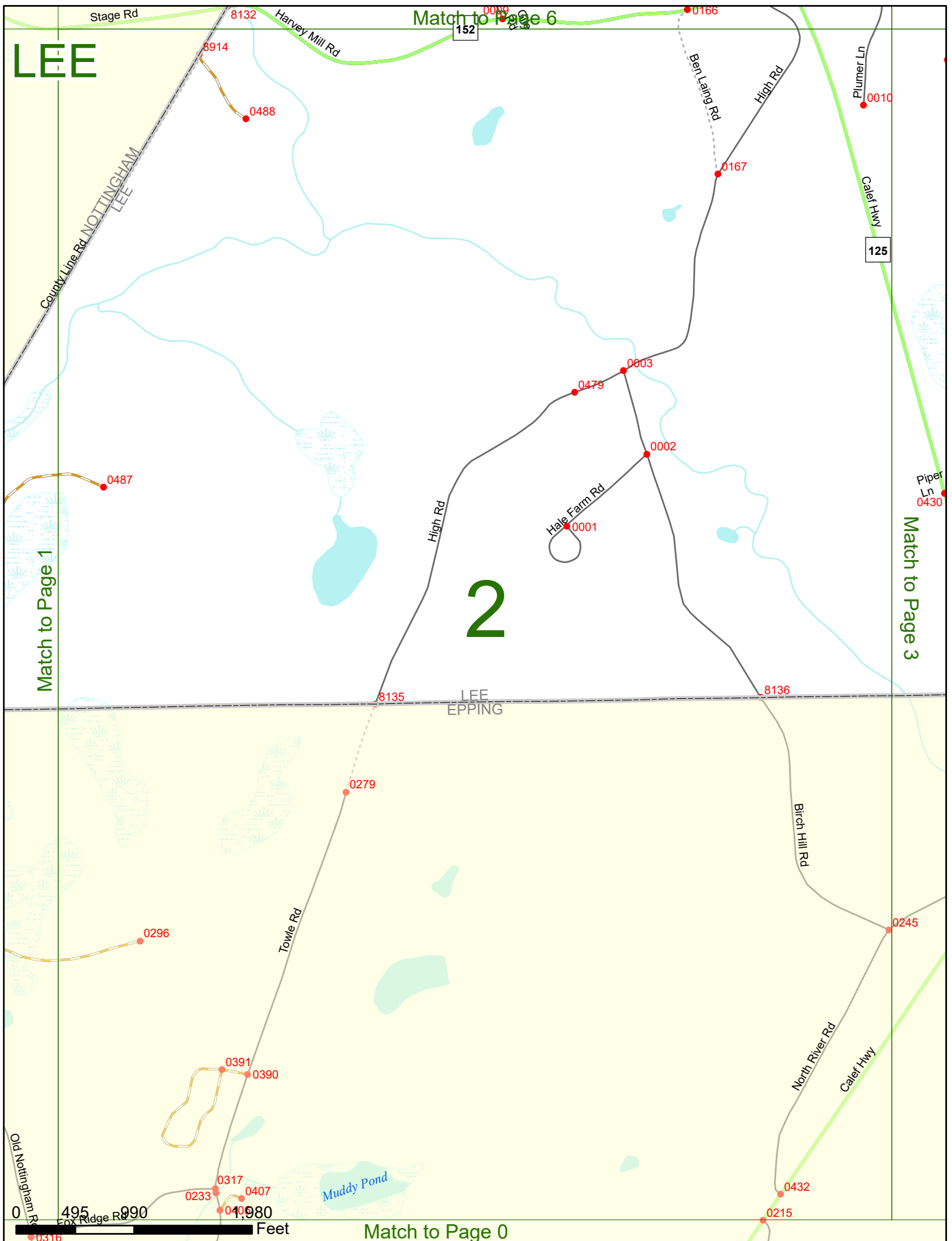
0275

Old Nottingham Rd

0 495 990 1,980 Feet

Match to Page 0

0316 Fox Ridge Rd



LEE

Match to Page 6

Match to Page 1

Match to Page 3

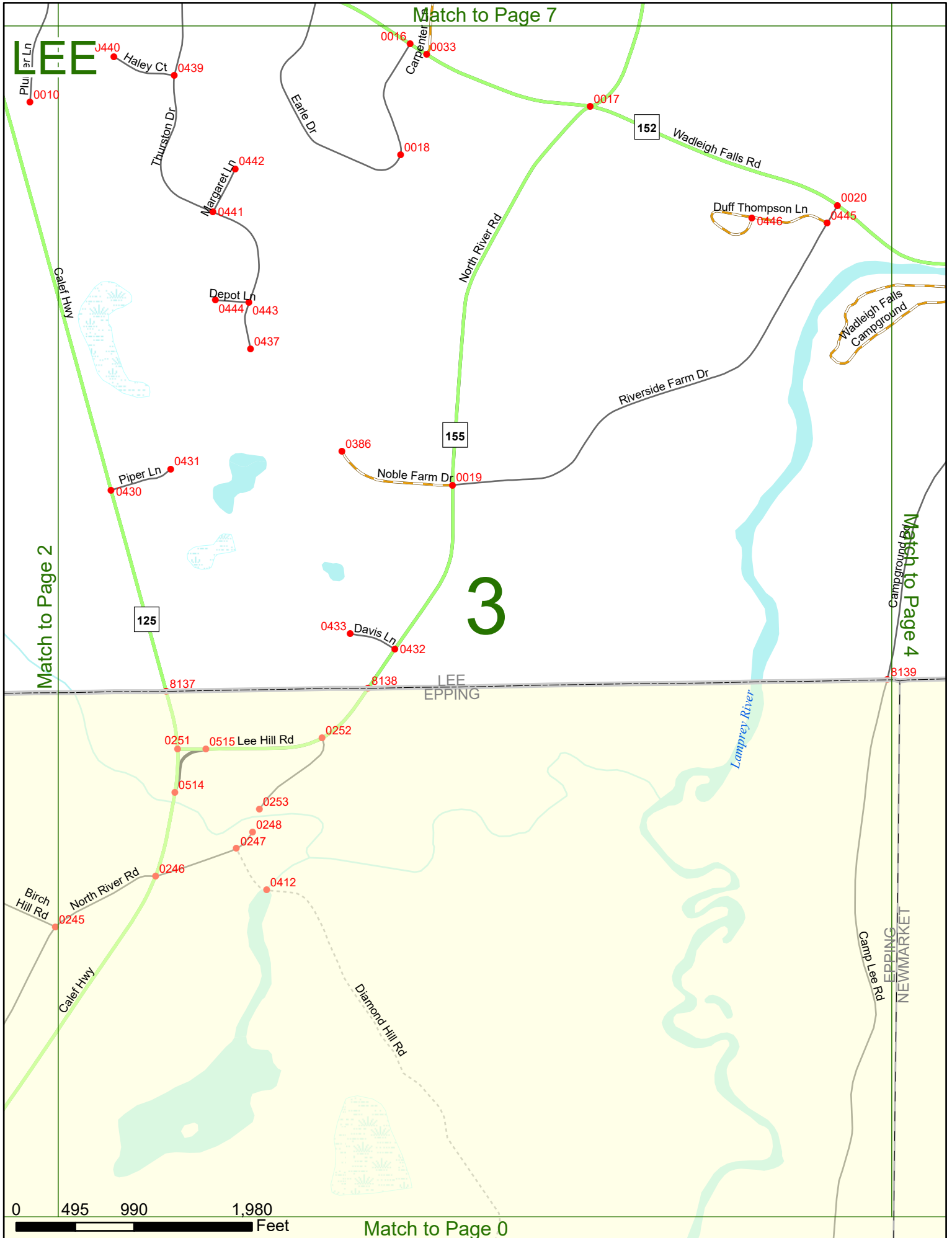
2

LEE
EPPING

Match to Page 0

Feet

0 495 990



Match to Page 7

LEE

3

Match to Page 2

Match to Page 4

LEE
EPPING

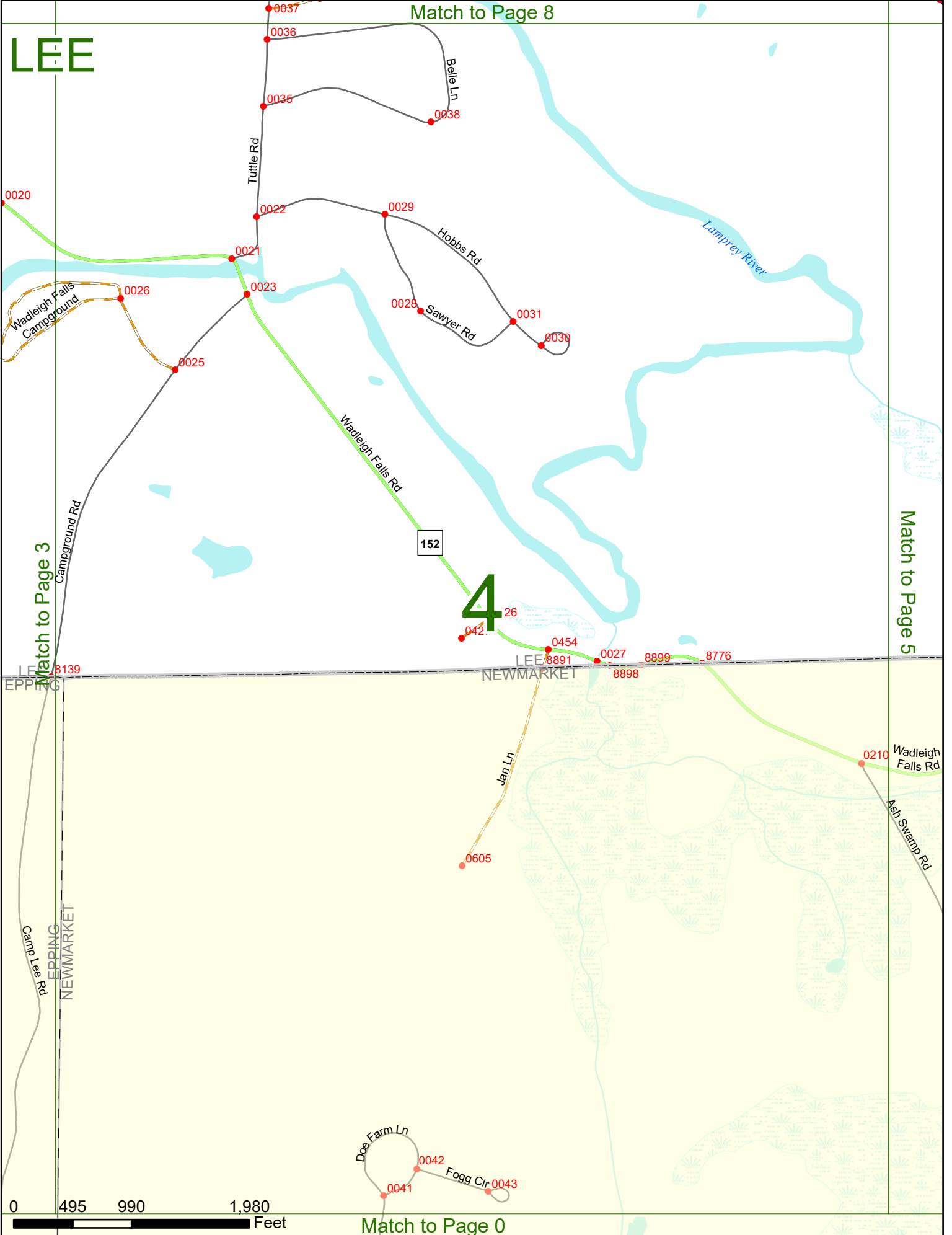
EPPING
NEWMARKET

0 495 990 1,980 Feet

Match to Page 0

LEE


Match to Page 8



Match to Page 5

Match to Page 3

4



Match to Page 0

Match to Page 9

LEE

Lamprey River

Lee Hook Rd

LEE DURHAM

Tall Pines Rd

0013

0012

Kelsey Dr
DURHAM
NEWMARKET

5

0014
0013
0012

152

Lee Hook Rd

0205

0203

0204

0677

0201

0202

0201

0201

0201

0201

0201

0201

0201

0201

0201

0201

0201

0201

0201

0201

0201

0201

0201

0201

Match to Page 0

Match to Page 4

LEE
NEWMARKET

Wadleigh Falls Rd

Ash Swamp Rd

Joy Farm Ln
0046 0047

0667 Winslow Dr

0059 Norton Woods Dr

Merrill Ln
0062

0063

Grant Rd
Hersey Ln

0 495 990 1,980 Feet

Match to Page 0

0048

0543

0543

0062

0063

0063

LEE

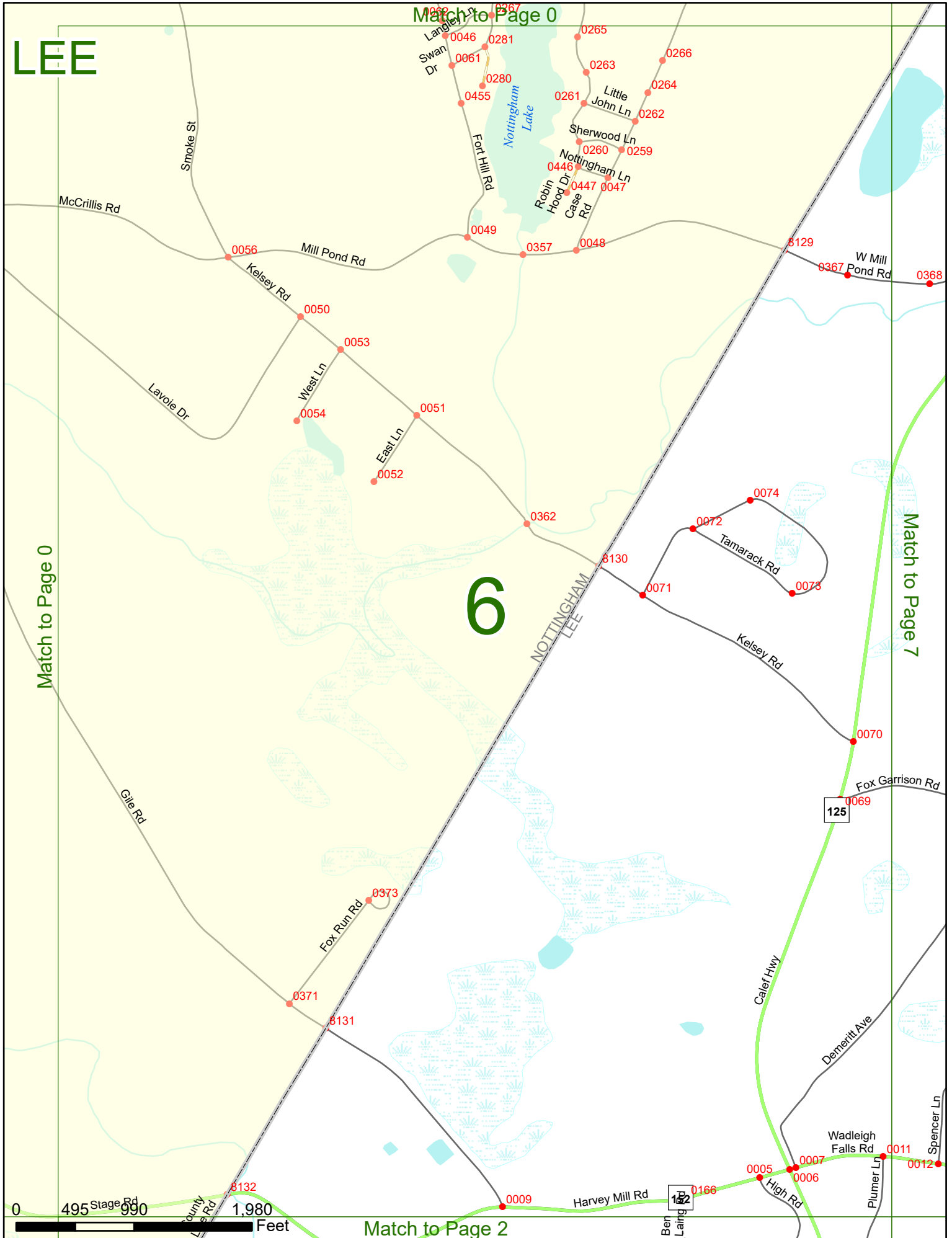
Match to Page 0

6

Match to Page 0

Match to Page 7

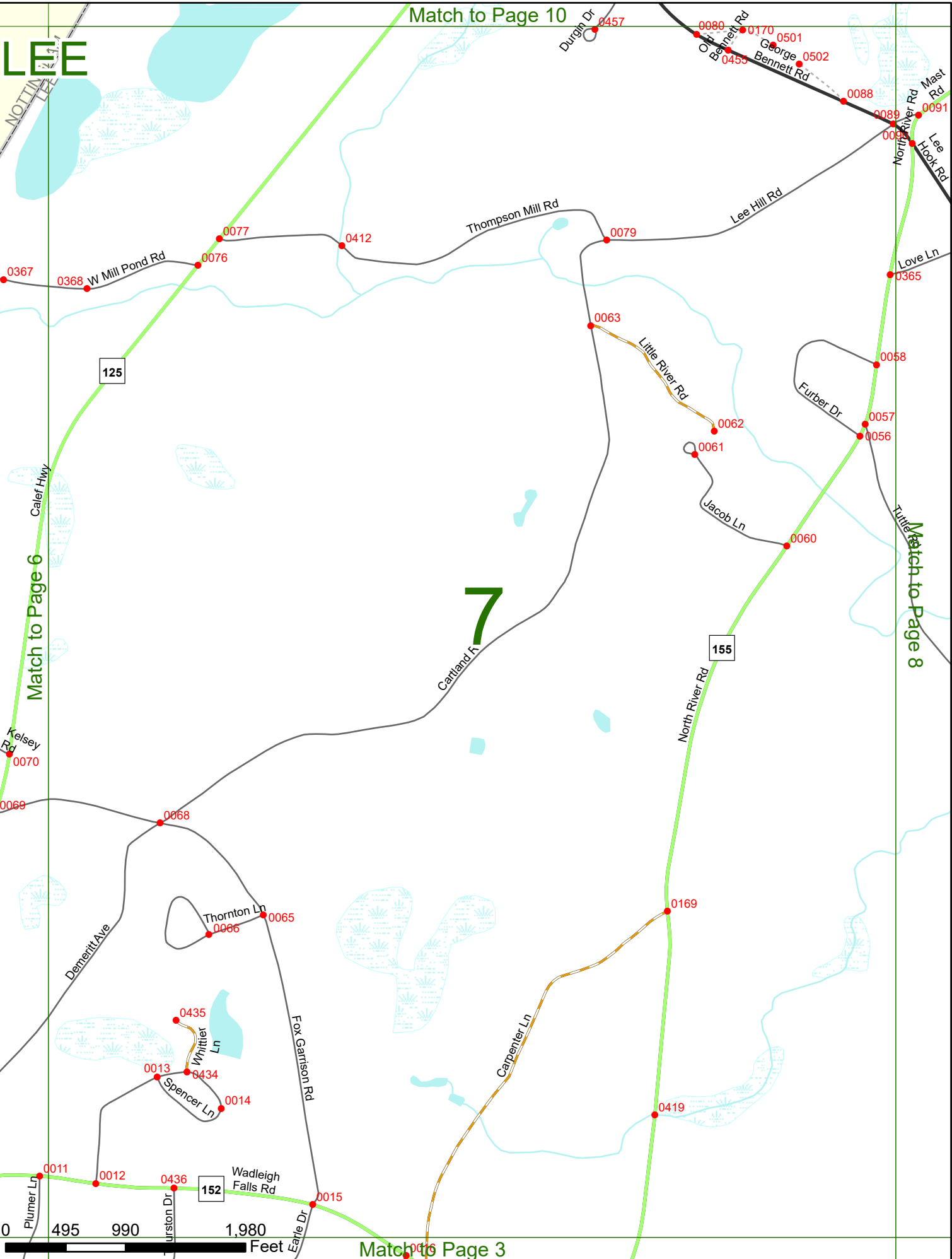
Match to Page 2



Ben Laing

Match to Page 10

LEE



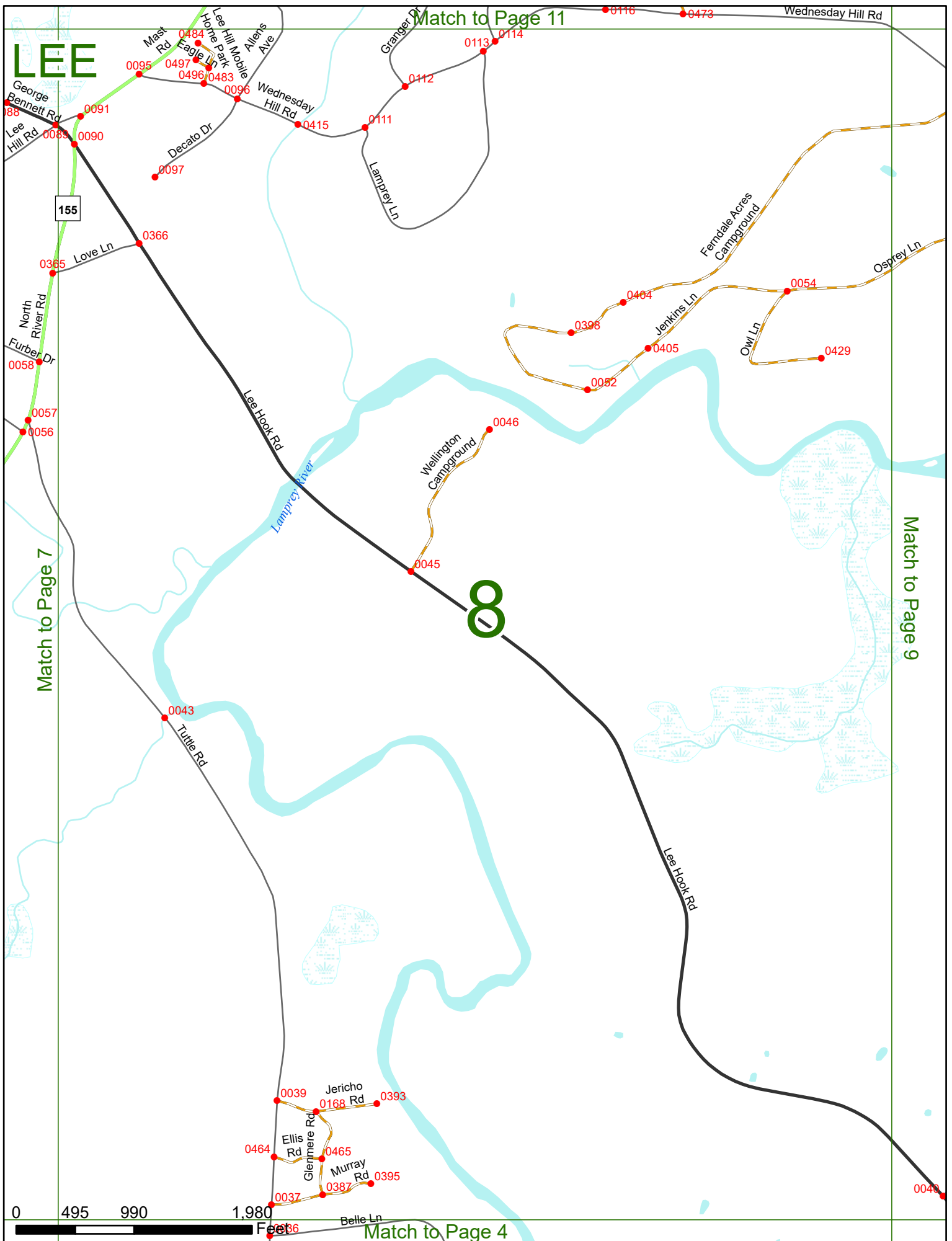
Match to Page 6

Match to Page 8

7



Match to Page 3



LEE

Match to Page 11

Match to Page 7

Match to Page 9

8

Match to Page 4

0 495 990 1,980 Feet

Match to Page 12

LEE

Ferndale Acres Campground

1055

Edendale Ln
1058

0053

Jenkins Rd

0477 0476 0474 0475 6116

Packers Falls Rd

0135

Osprey Ln

0373 0051

0050

0048

0133

Carriage Way

0134

Toon Ln

Griffith Dr

0132

6117

0029

0030

0031

Match to Page 8



LEE DUFF 9

Lamprey River

Match to Page 0

0028

Wednesday Hill Rd

0707

0027

Surrey Ln

0042

York Ln

0917

Juniper Ln

0916

Wiswall Rd

0919

0918

0041

6118

Lee Hook Rd

Little Hook Rd

0040



Match to Page 5

LEE

Match to Page 13

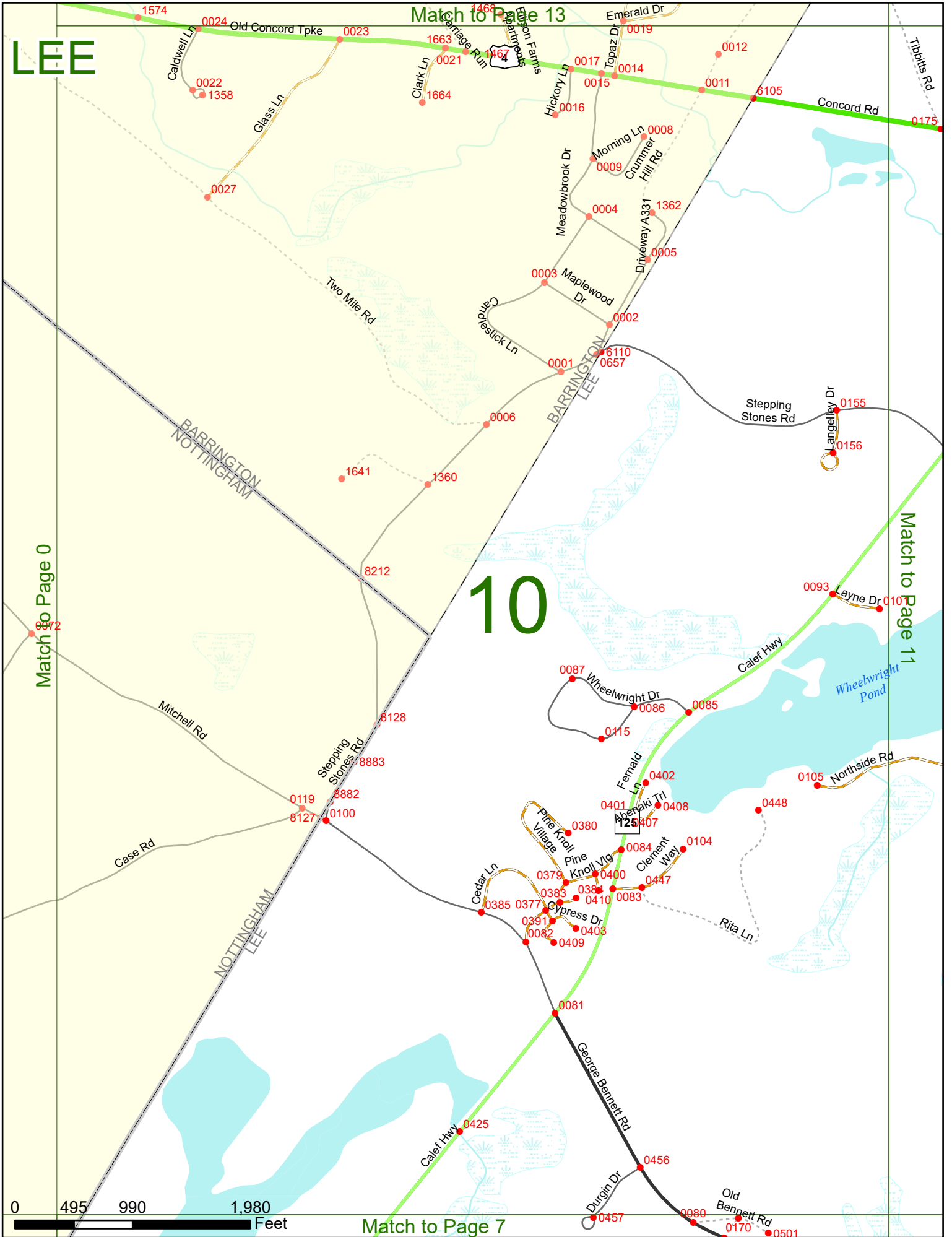
10

Match to Page 11

Match to Page 0

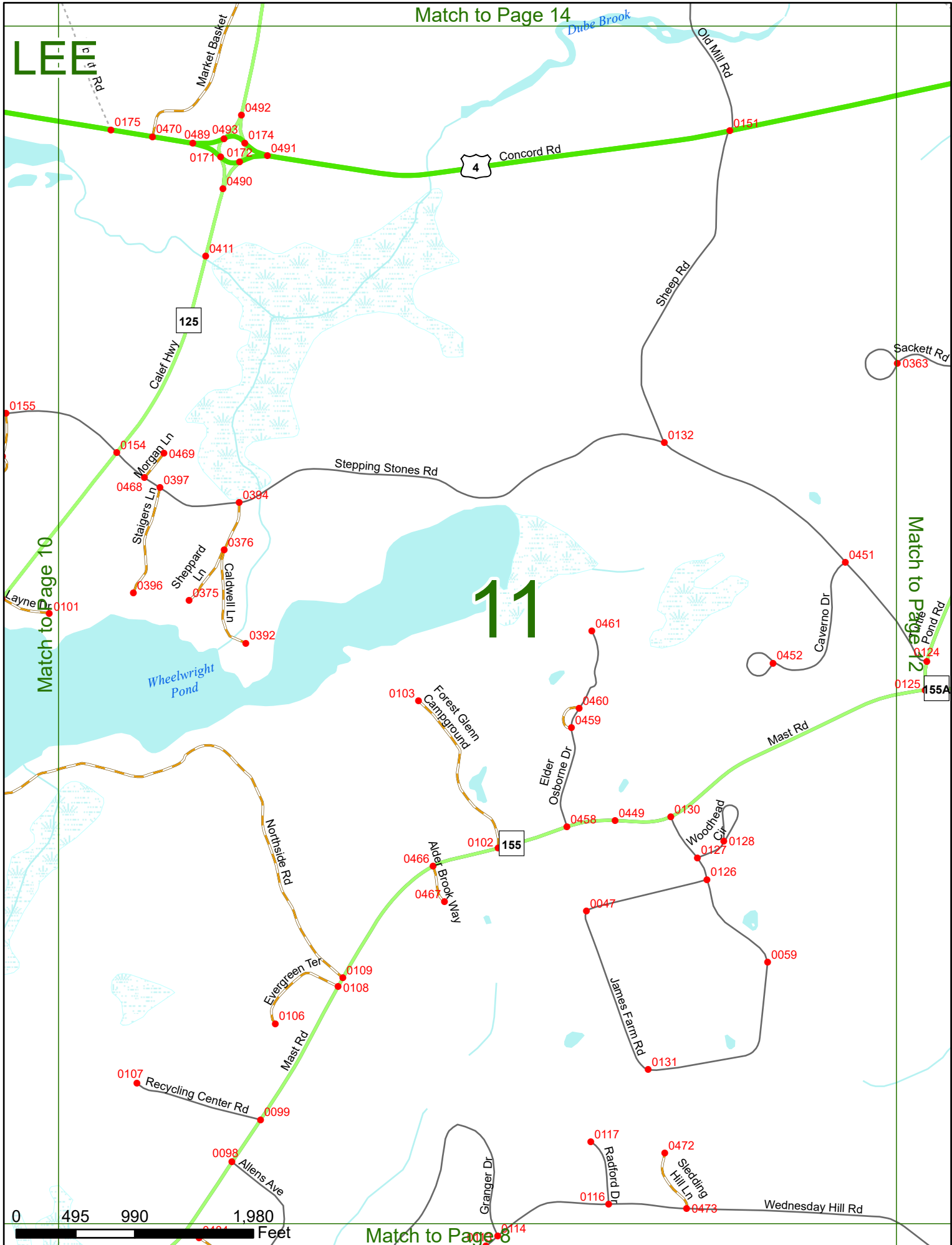
Match to Page 7

0 495 990 1,980 Feet



Match to Page 14

LEE



Match to Page 10

Match to Page 12

11



Match to Page 8

LEE

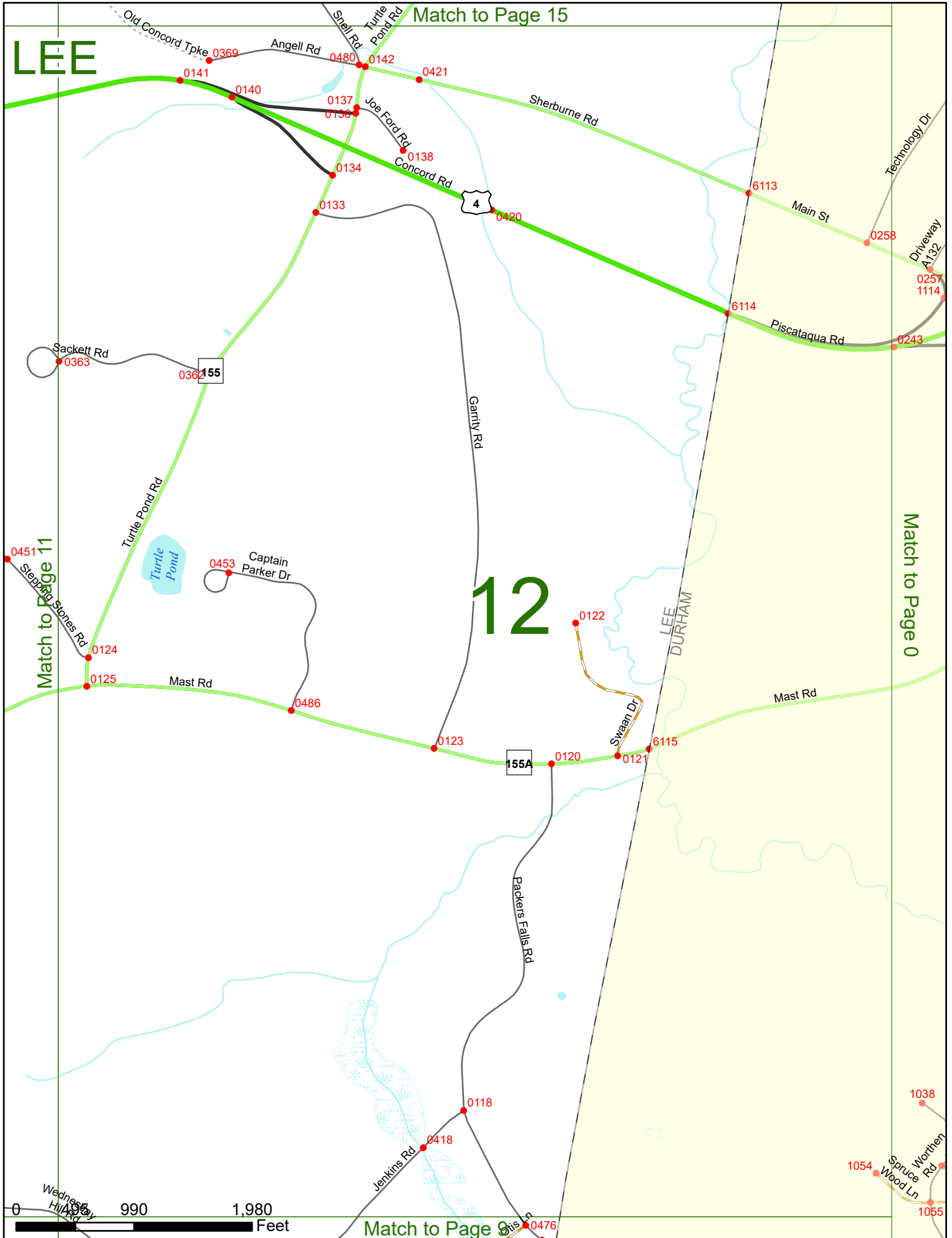
Match to Page 15

12

Match to Page 0

Match to Page 11

Match to Page 9



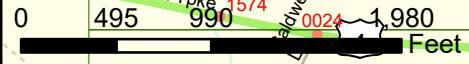
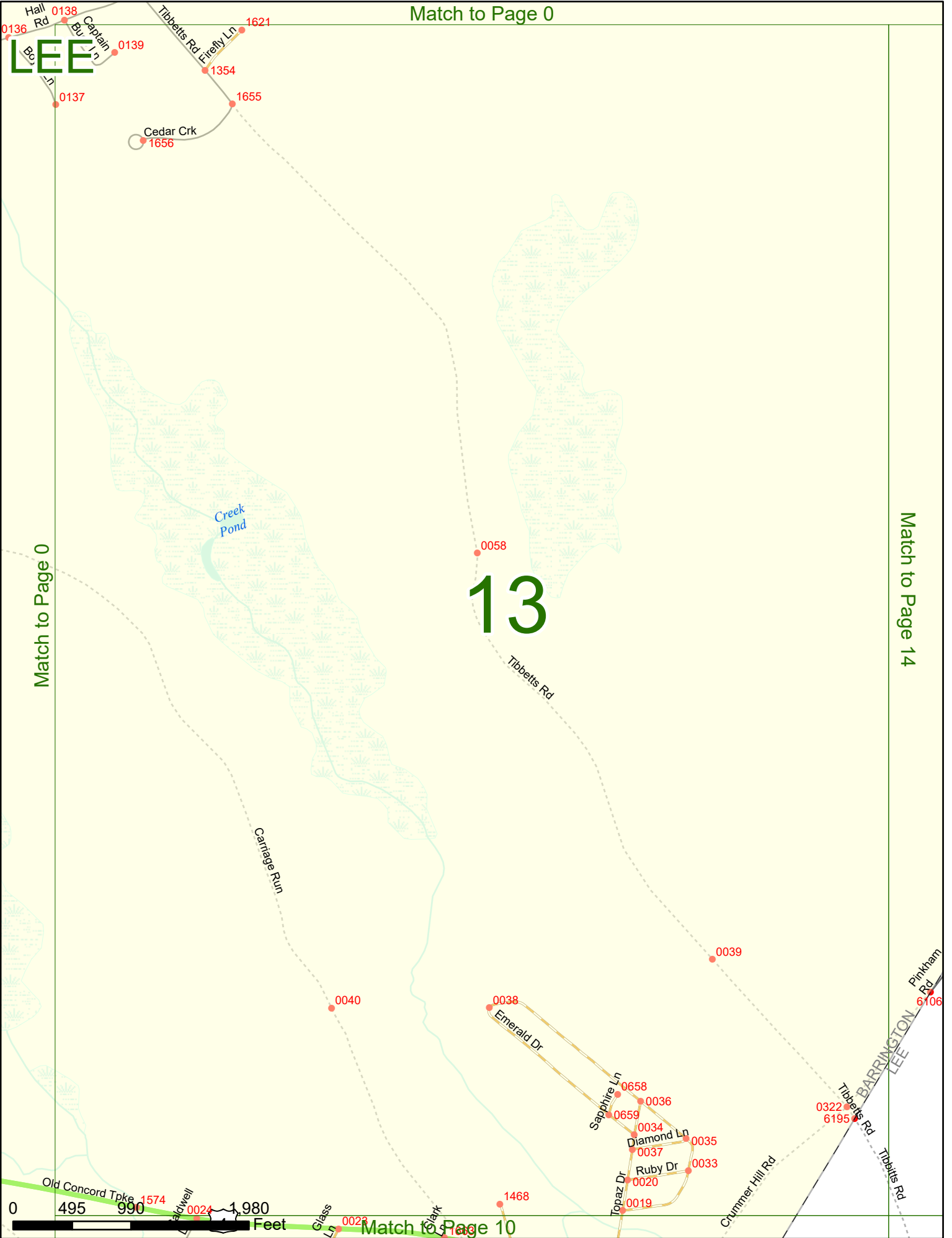
Match to Page 0

LEE

13

Match to Page 14

Match to Page 0



Match to Page 10

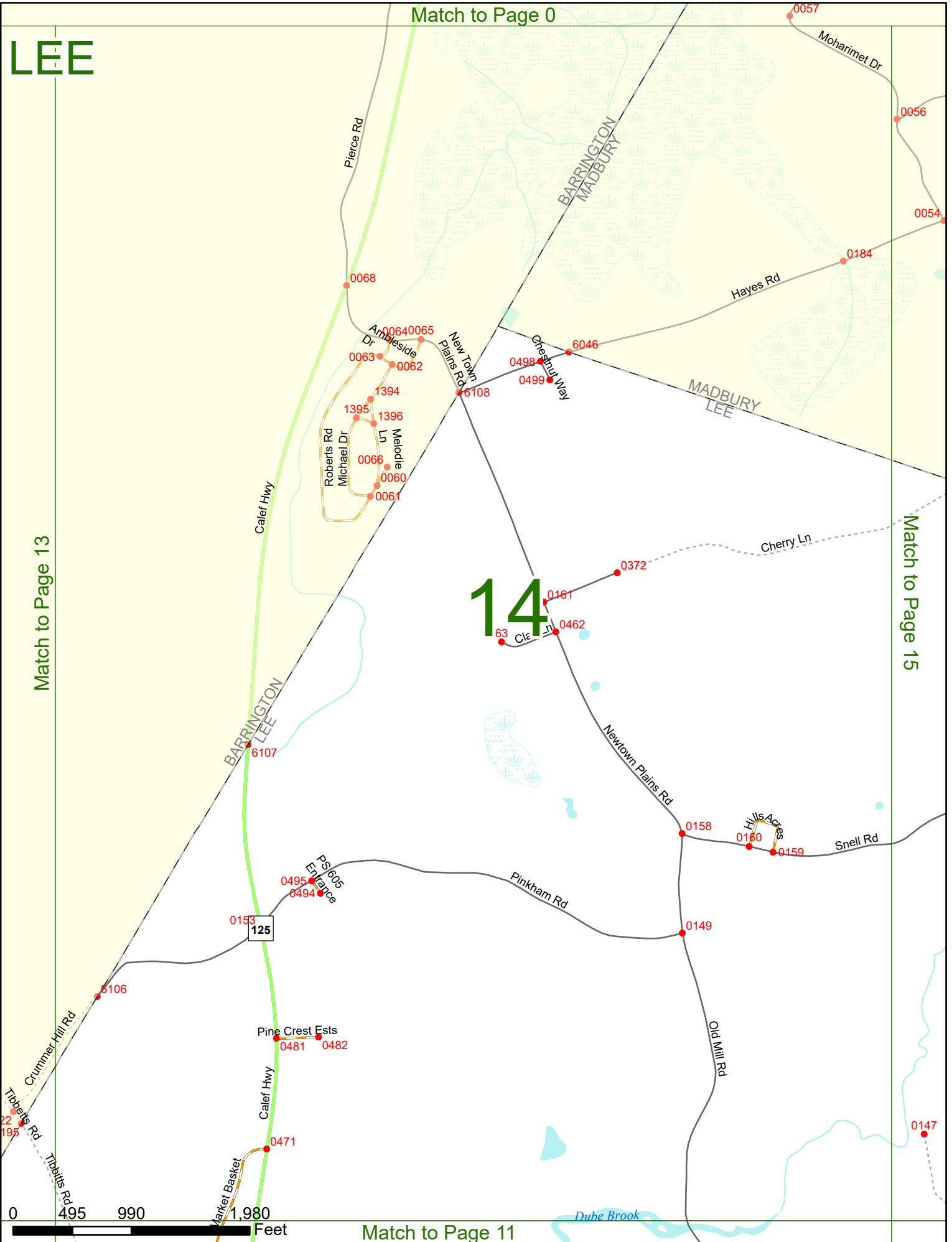
LEE

Match to Page 0

Match to Page 13

Match to Page 15

14



Match to Page 11

0 495 990 1,980 Feet

Match to Page 0

LEE

Moharimet Dr

Nule Rd

0056

Hayes Rd 0189

0052

0034

0055

0054

0184

0049 Cherry Ln

6047

0152

Match to Page 14

MADBURY LEE

15

Match to Page 0

MADBURY DURHAM

Snell Rd

Lee Rd

Captain Smith Emerson Rd

0371

0146

0500

0155

0478

6111

6112

LEE DURHAM

Beech Hill Rd

Randall Rd

0370

Turtle Pond Rd

0147

0148

0 495 990 1,980 Feet

Match to Page 12