



Maps and data sets are not guaranteed to be free from errors and omissions. Data is in a constant state of update and correction by various groups and agencies. Information displayed on this map is the best available at the time of publication.

2025 Nodal Reference Bookmap

LEGEND



NHDOT will accept crash locations based on the State of NH Uniform Police Traffic Accident Report.

Crash occurred on:

Option 1 Street Address
 123 Main Street

Option 2 Route No and/or Distance from NESW Intesecting Road, Bridge,
 Street name Intersecting Street Town/County line
 Main Street 500 E Oak Street

Option 3 First Node Distance from First Node Second Node
 515 212 632

Option 4 Route No and/or Mile Marker on Interstate Only NESW Mile (Marker)
 Street name
 189S 700 feet S 36.8

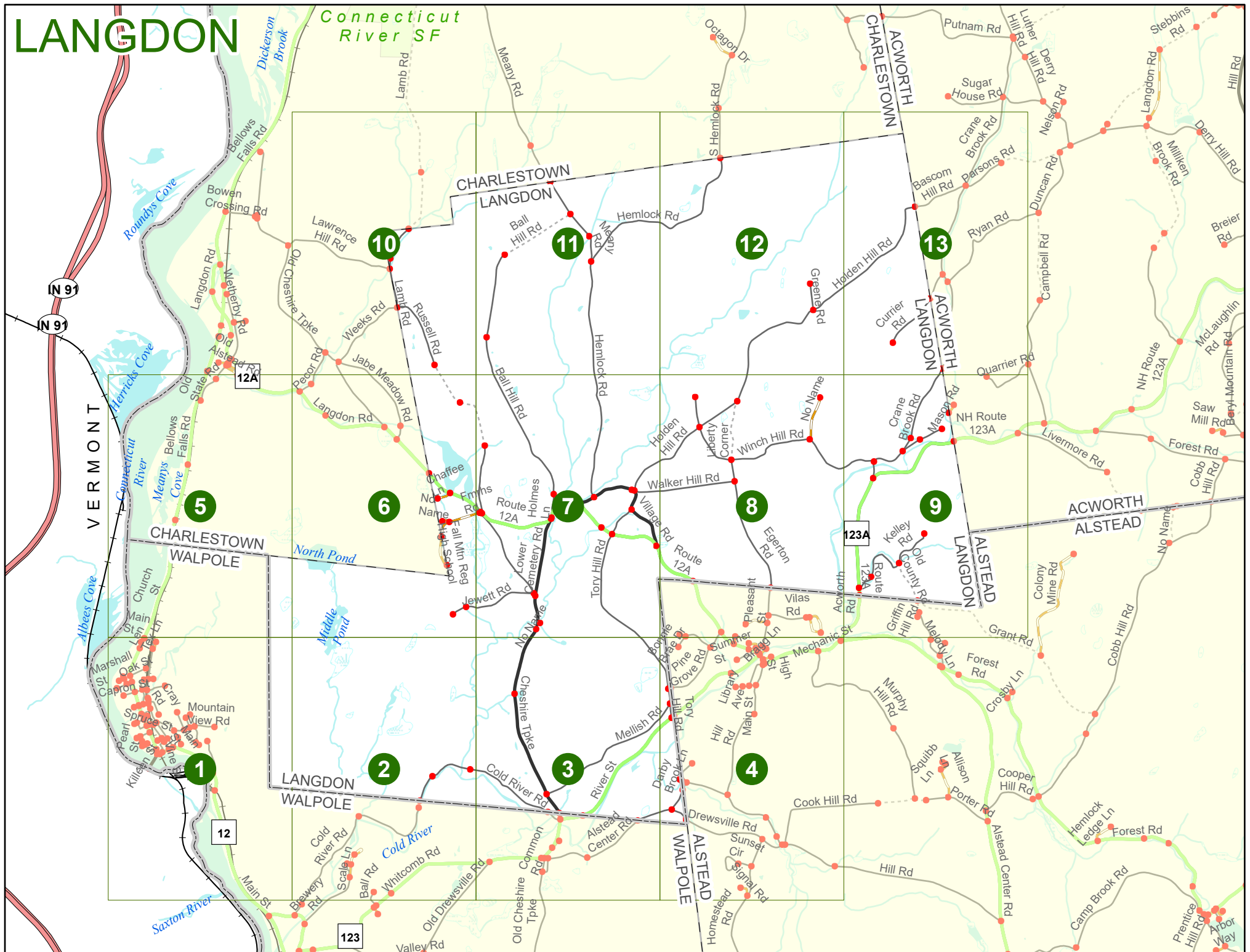
Option 3 – Example

Street Name Loudon Road
First Node 803
Distance from First Node 318 Ft
Second Node 813



LANGDON

Connecticut River SF



LANGDON

Match to Page 5

Match to Page 0

Match to Page 2

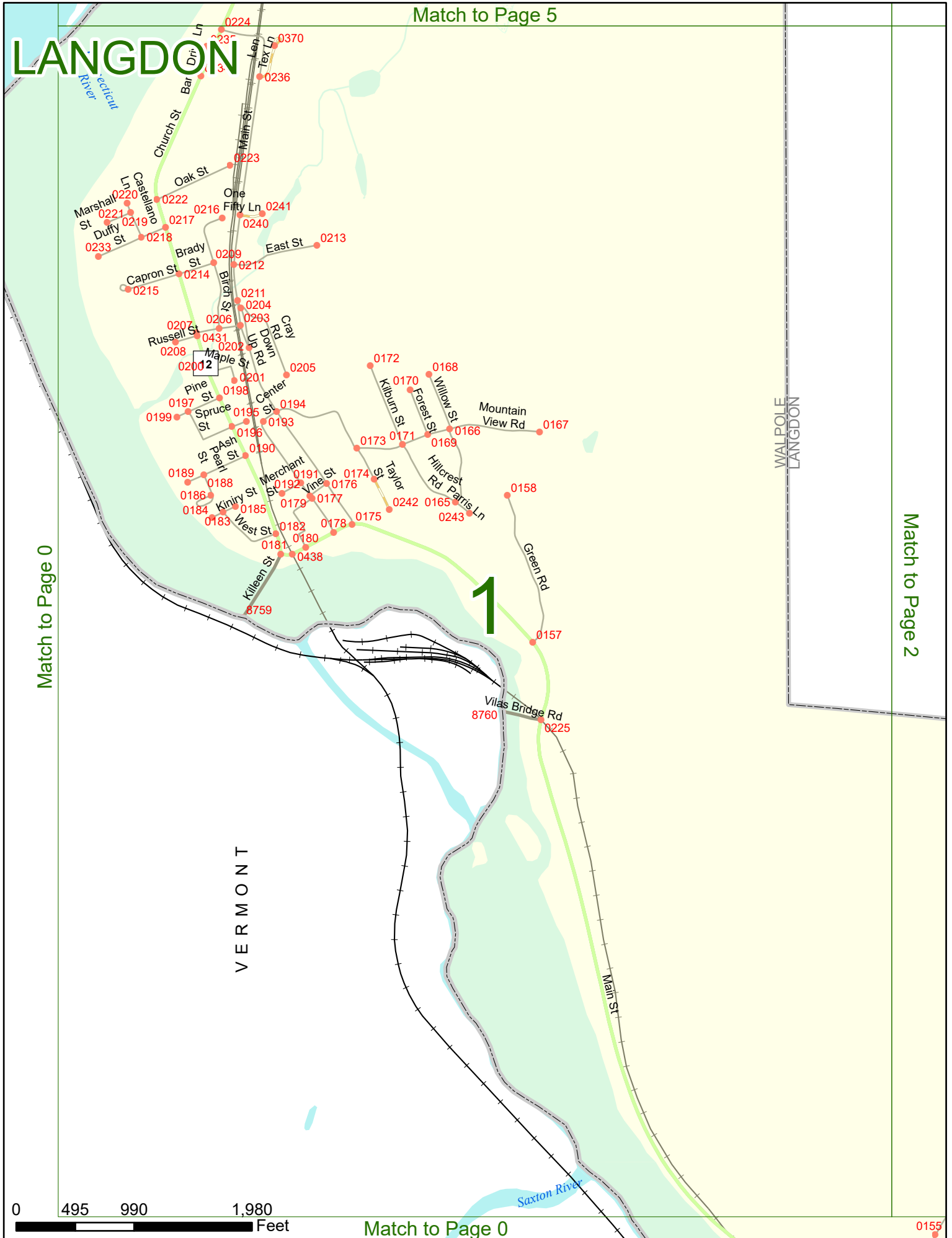
WALPOLE
LANGDON

1

0 495 990 1,980 Feet

Match to Page 0

0155



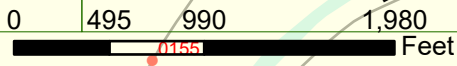
LANGDON

2

Match to Page 1

Match to Page 3

LANGDON
WALPOLE



Match to Page 0

01555

Ball Rd 0248

0386

Whitcomb Rd 123

Old Drewsville Rd

Brewery Rd

0244

Scale Ln 0152

0245

0372

Cold River Rd

0156

0443

08410

0587

0006

Cold River Rd

Middle L


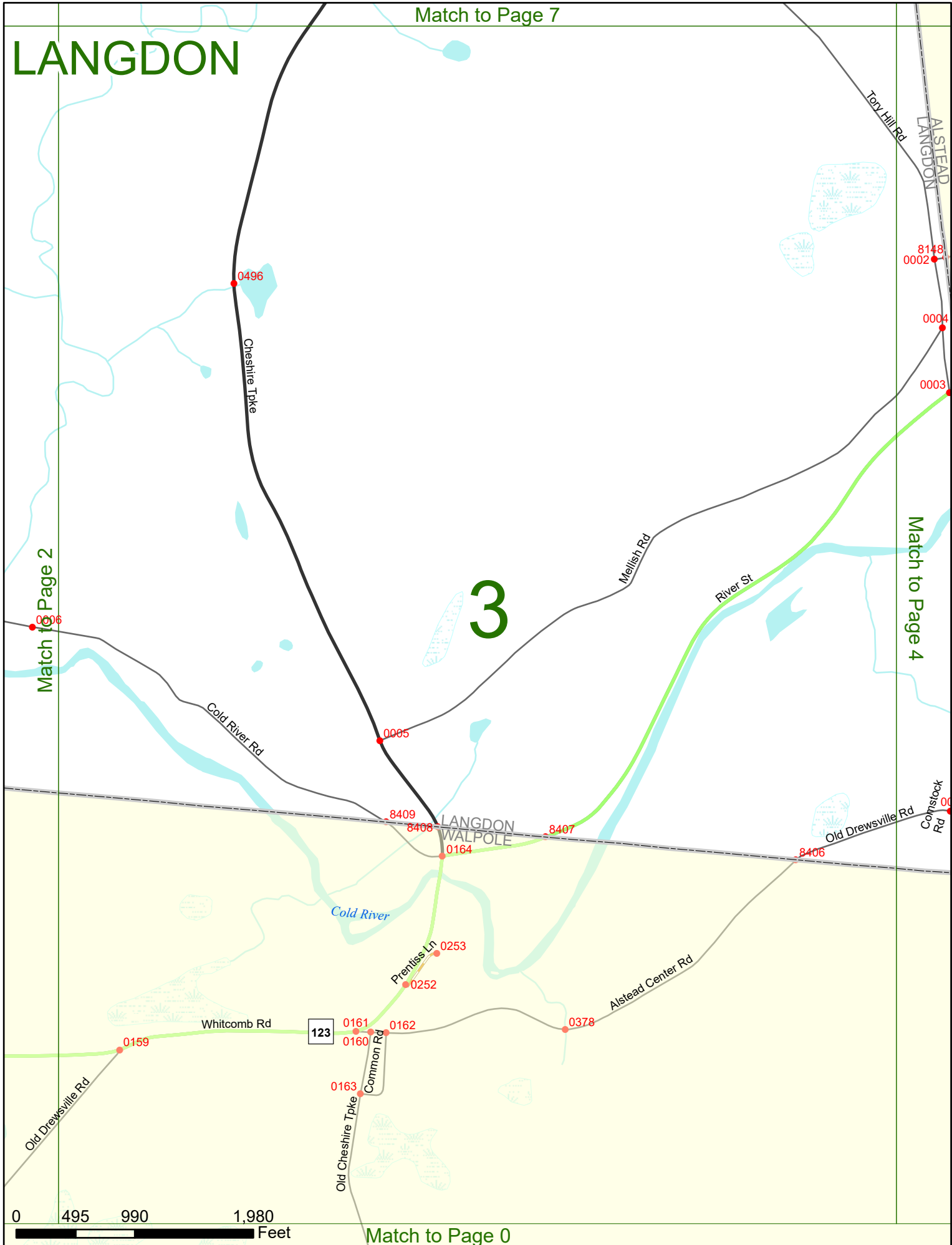
Match to Page 7

LANGDON

3

Match to Page 2

Match to Page 4



Match to Page 0


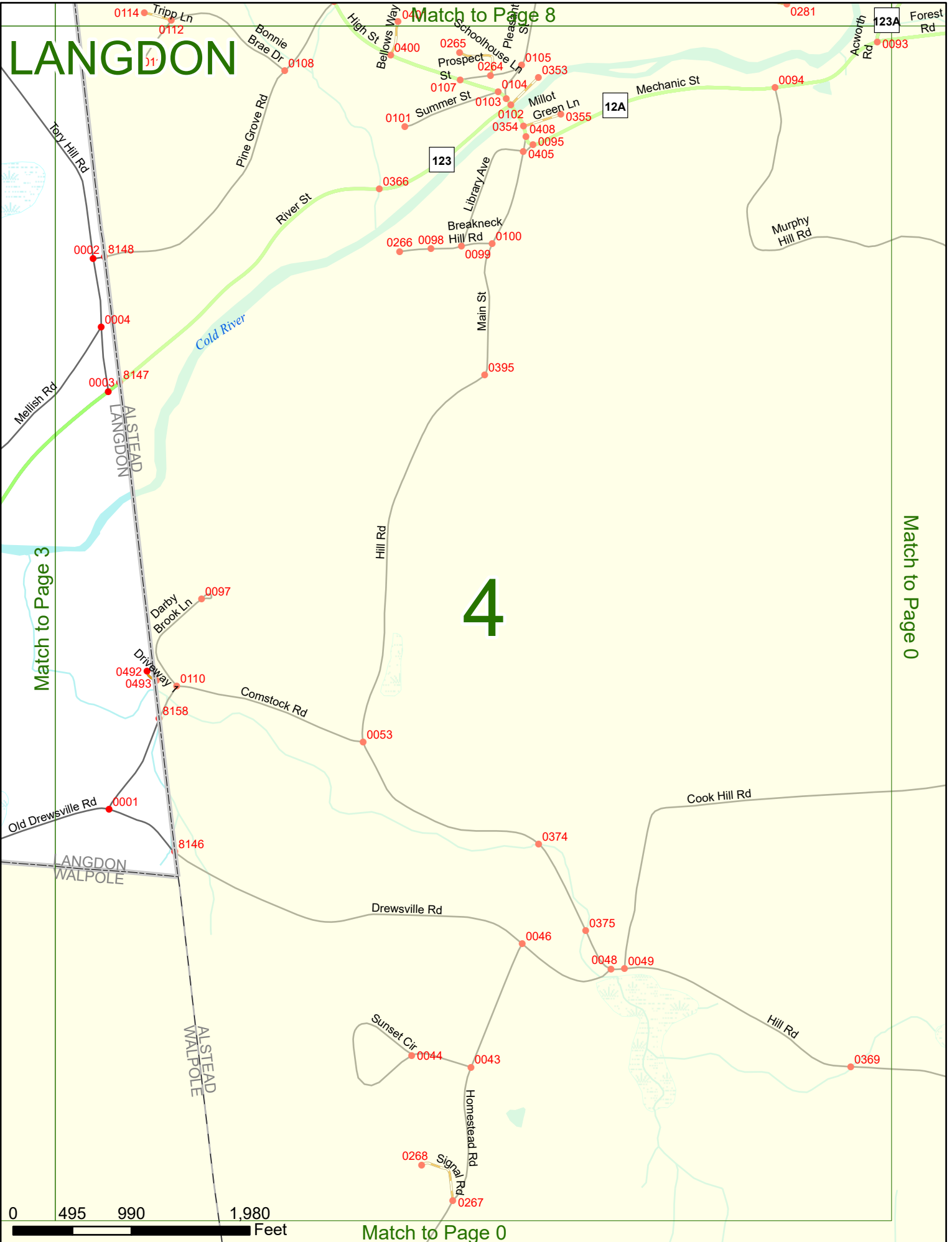
LANGDON

Match to Page 8

Match to Page 0

4

Match to Page 3



Match to Page 0


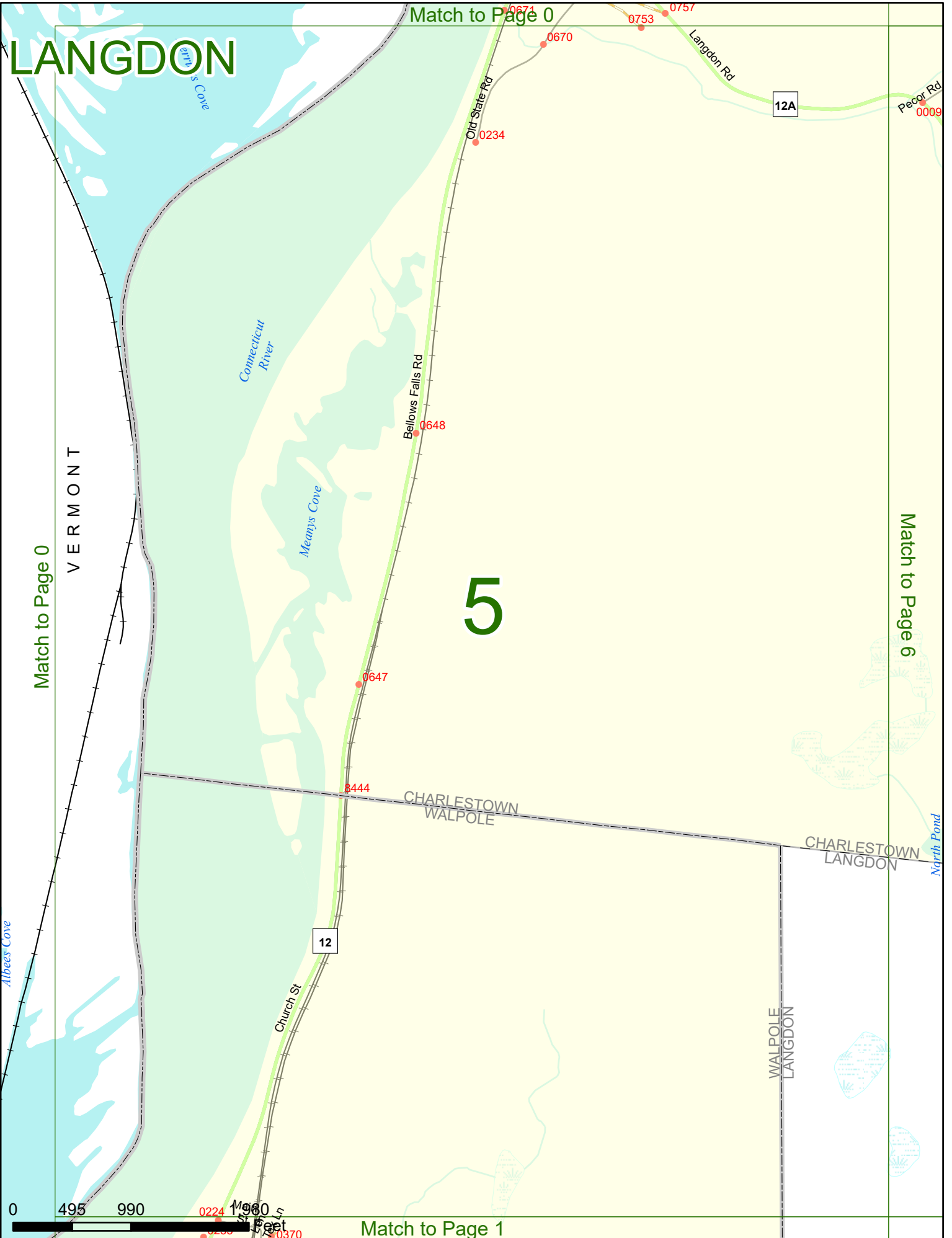
LANGDON

Match to Page 0

Match to Page 0

Match to Page 6

5



Match to Page 1

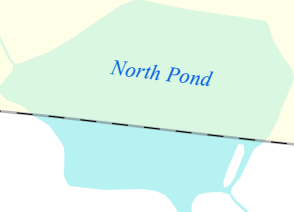
LANGDON

Match to Page 10

Match to Page 5

Match to Page 7

6



Peco
0009

0677

Langdon Rd

12A

0008

0668

0007

6085

Chaffee Ln
0017

Route 12A

0010

Fall Mtz Reg
High School

6286

LANGDON
CHARLESTOWN

6288

Fmrhs Rd

0494

0495

Cheshire Tpke
0026
610
0633

0497

Russell Rd

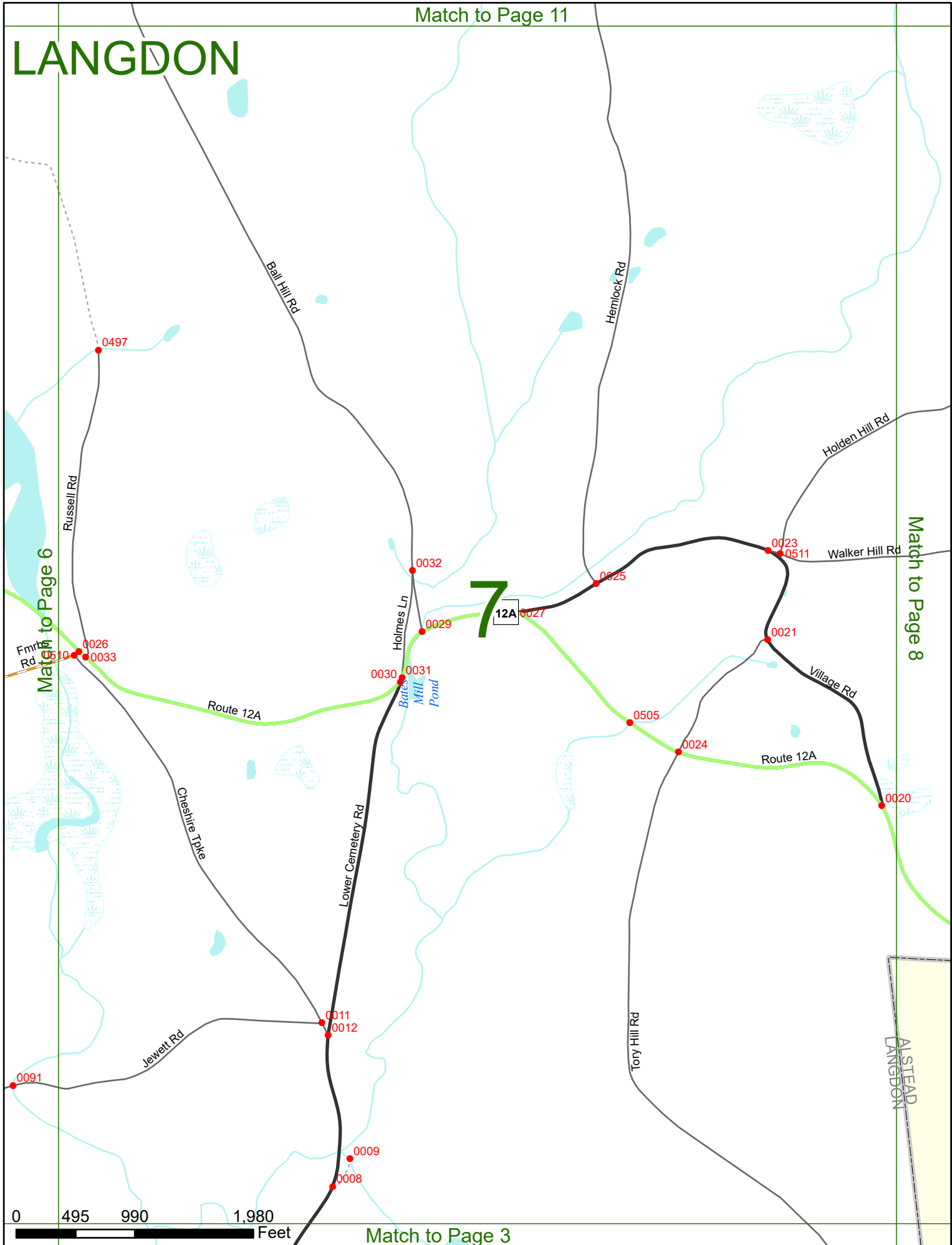
Jewett Rd
0091
0007

0 495 990 1,980 Feet

Match to Page 2

LANGDON

7



Match to Page 6

Match to Page 8

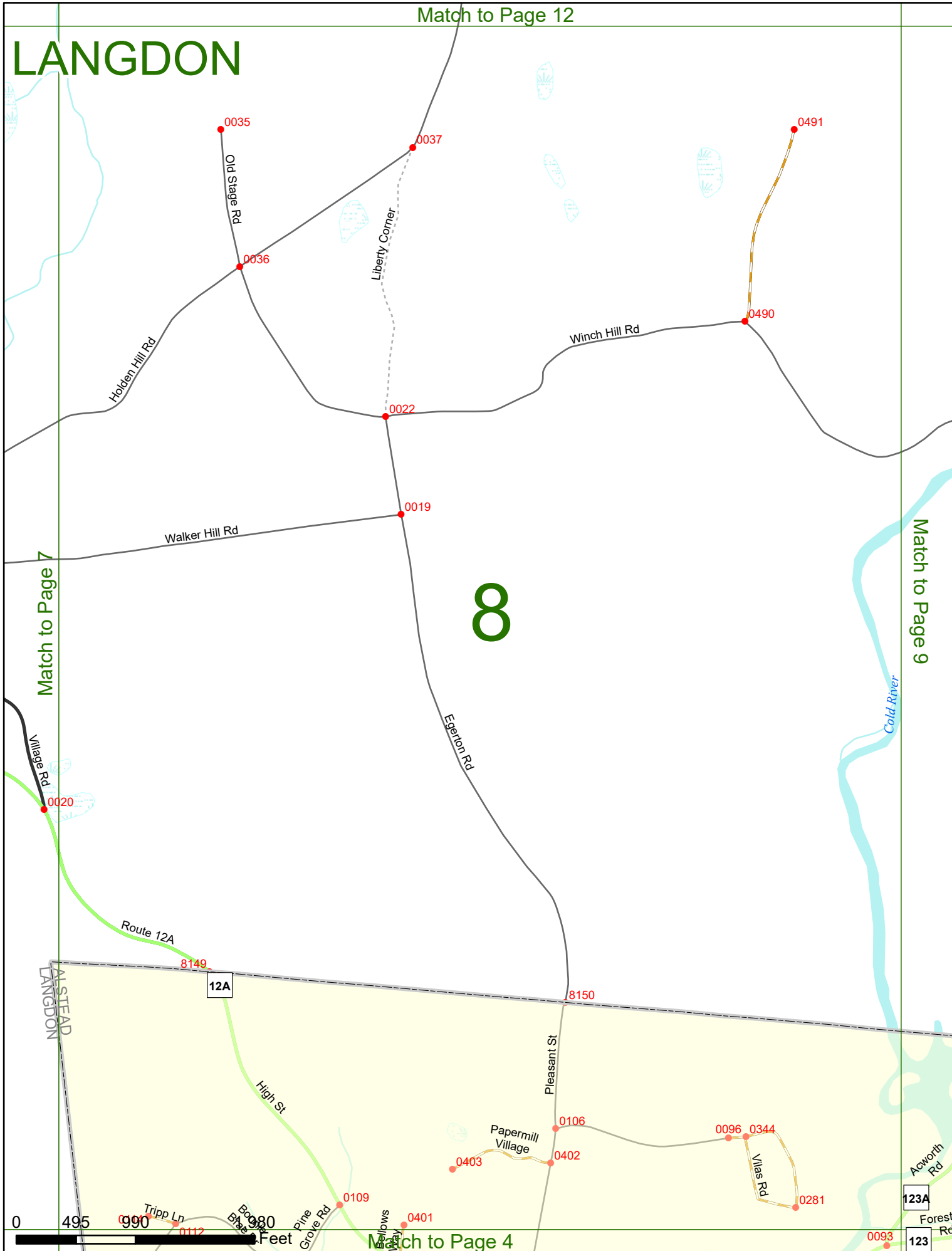
A1 STEAD
LANGDON

0 495 990 1,980 Feet

Match to Page 3

Match to Page 12

LANGDON



Match to Page 7

Match to Page 9

8



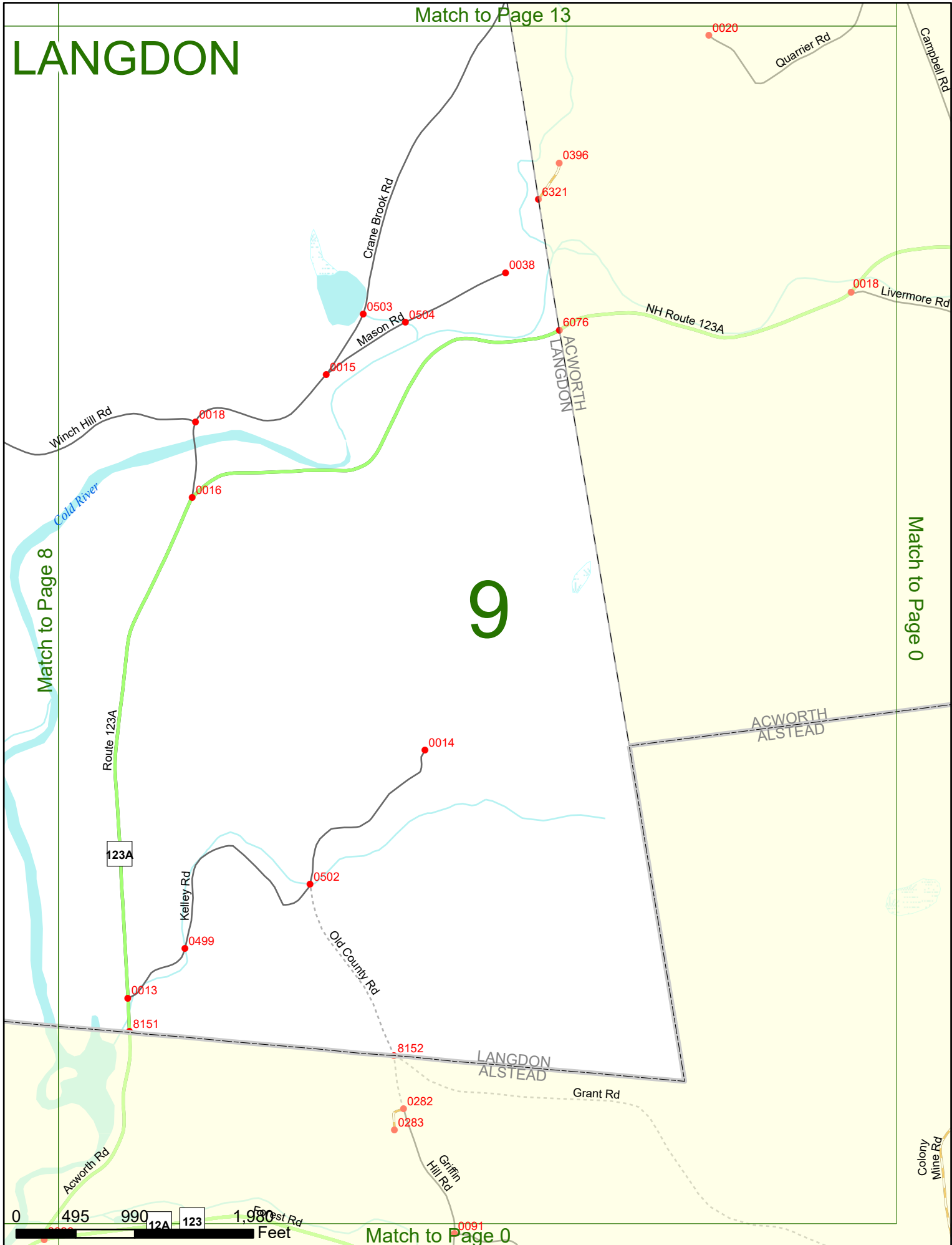
Match to Page 4

123A
Forest Rd
123

Match to Page 13

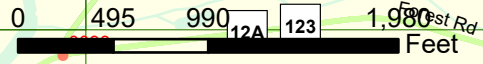
LANGDON

9




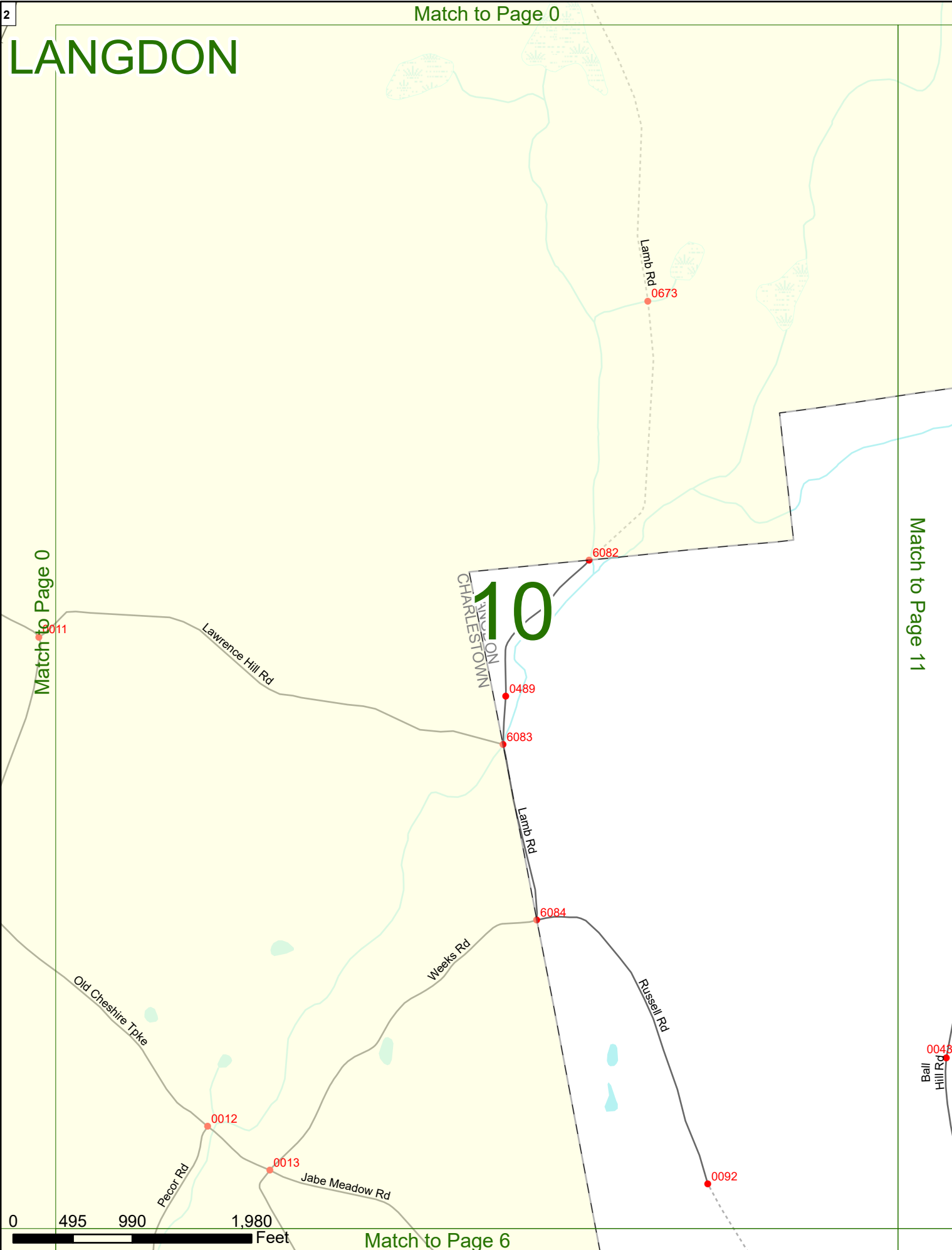
Match to Page 8

Match to Page 0



Match to Page 0

LANGDON



Match to Page 0

LANGDON

0006

Mealy Rd

6081

CHARLESTOWN
LANGDON

0044

0498

0042

11

0028


0043

Ball Hill Rd

Hemlock Rd

Match to Page 10

Match to Page 12



Match to Page 7

LANGDON

Match to Page 0

0669

S Hemlock Rd

6080

CHARLESTOWN
LANGDON

Hemlock Rd

12

Match to Page 11

Match to Page 13

0041

Greene Rd

0040

Holden Hill Rd

0 495 990 1,980 Feet

Match to Page 8

LANGDON

Match to Page 0

Match to Page 12

Match to Page 0

13

0 495 990 1,980 Feet

Match to Page 9

ACWORTH
CHARLESTOWN

CHARLESTOWN
LANGDON

ACWORTH
LANGDON

Crane
Brook Rd

0039

6078

0025

0026

0366

6077

0030

0031

0027

0024

Campbell Rd

0019

Ryan Rd

Parsons Rd

Bascom Hill Rd

Crane Brook Rd

Holden Hill Rd

Currier Rd

Quarrier Rd

Duncan Rd

0020