



















Maps and data sets are not guaranteed to be free from errors and omissions. Data is in a constant state of update and correction by various groups and agencies. Information displayed on this map is the best available at the time of publication.

2025 Nodal Reference Bookmap

LEGEND

| | | | |
|---|--|---|---|
| Divided Highway Limited Access | Turnpike Toll Road | U.S. Route | N.H. Route |
|  |  |  |  |
| State Roads (Carries NO Route Number) | Local Roads | Class 6 Roads (Not Maintained) | Private Roads |
|  |  |  |  |
|  | State Line |  | Lakes & Ponds |
|  | County Line |  | State Parks |
|  | Town Line |  | National & State Forests |
|  | Rivers & Streams |  | Reference Nodes |

NHDOT will accept crash locations based on the State of NH Uniform Police Traffic Accident Report.

Crash occurred on:

Option 1 Street Address
 123 Main Street

Option 2 Route No and/or Distance from NESW Intesecting Road, Bridge,
 Street name Intersecting Street Town/County line
 Main Street 500 E Oak Street

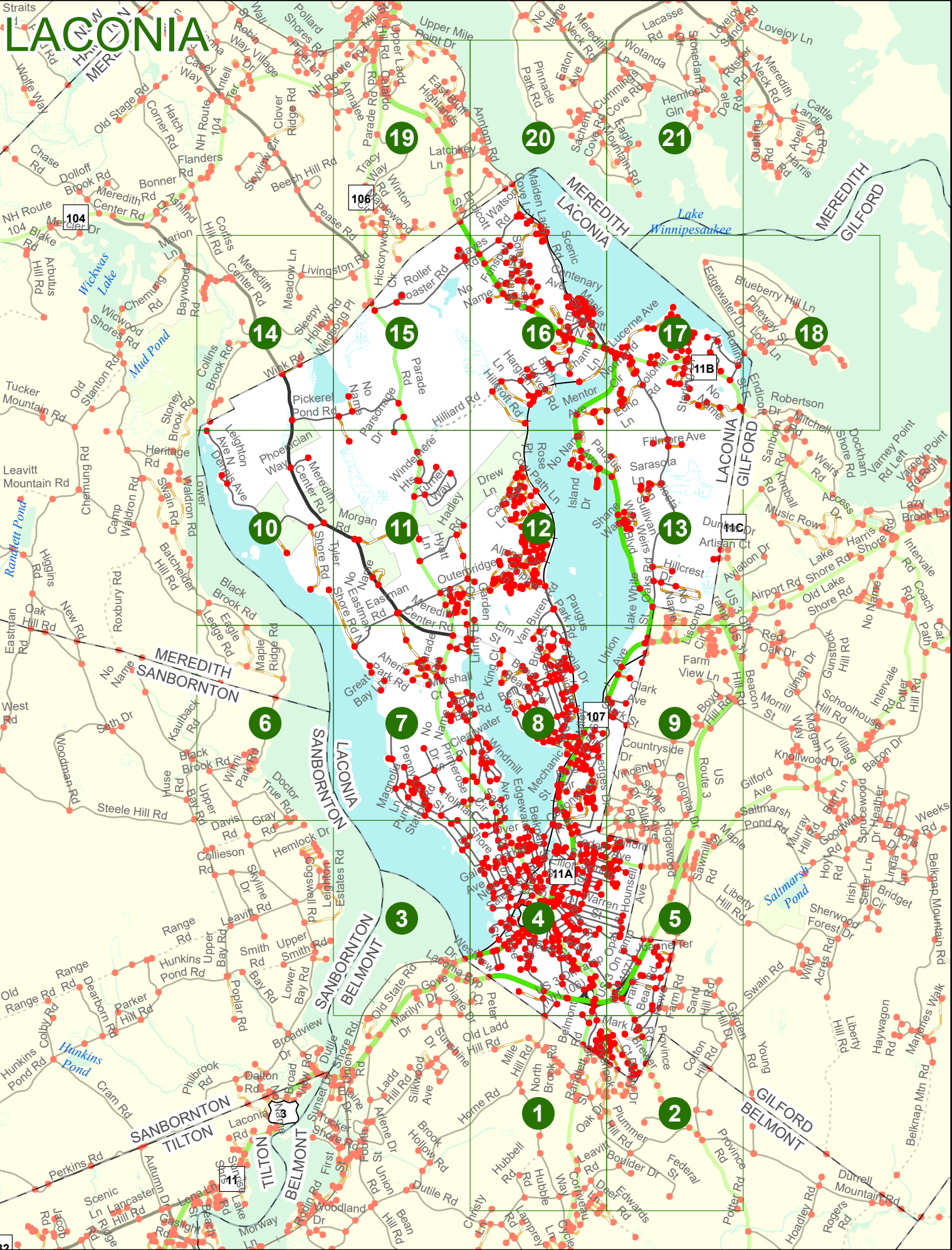
Option 3 First Node Distance from First Node Second Node
 515 212 632

Option 4 Route No and/or Mile Marker on Interstate Only NESW Mile (Marker)
 Street name
 189S 700 feet S 36.8

Option 3 – Example

Street Name Loudon Road
First Node 803
Distance from First Node 318 Ft
Second Node 813






LACONIA

Match to Page 4

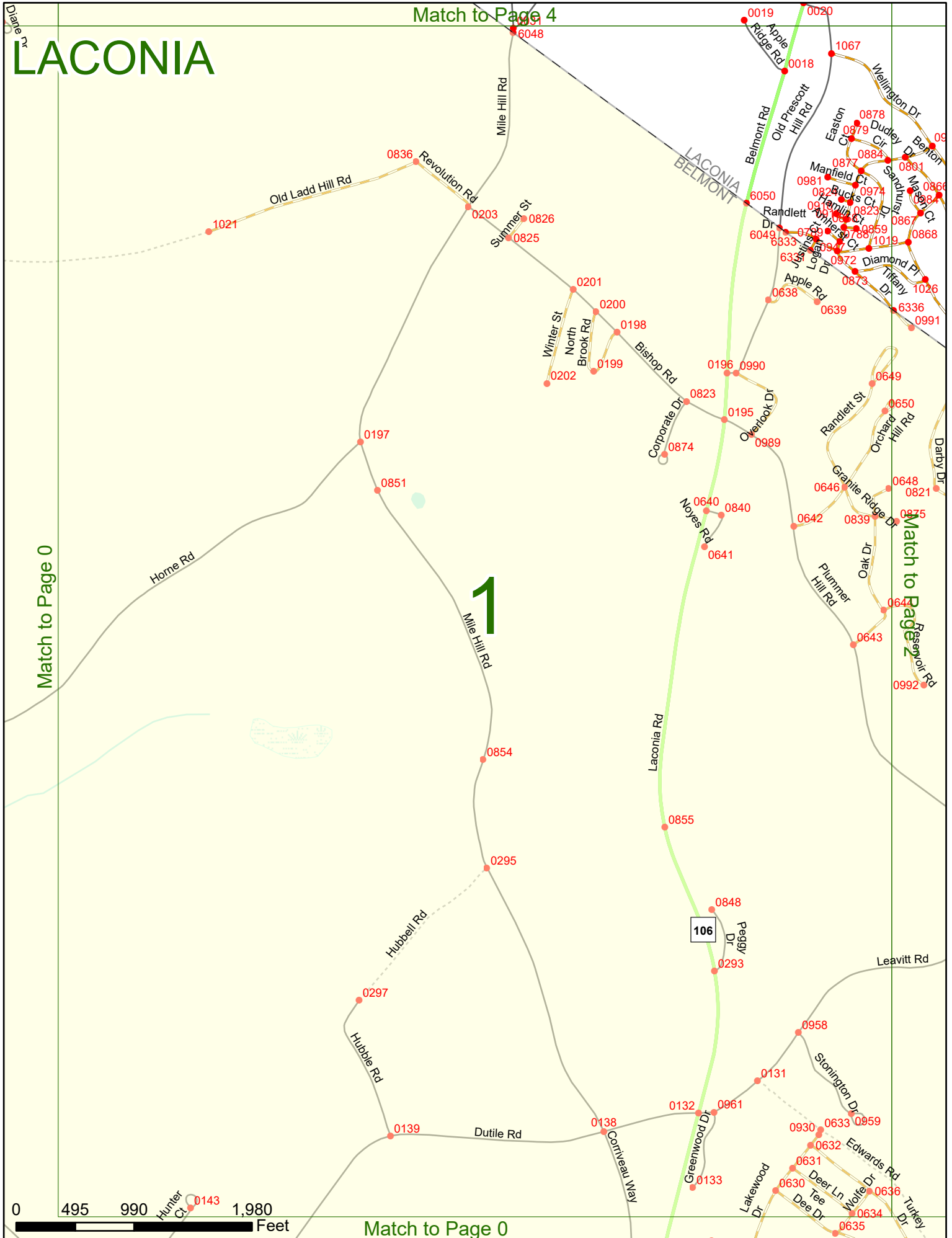
Match to Page 0

Match to Page 2

1

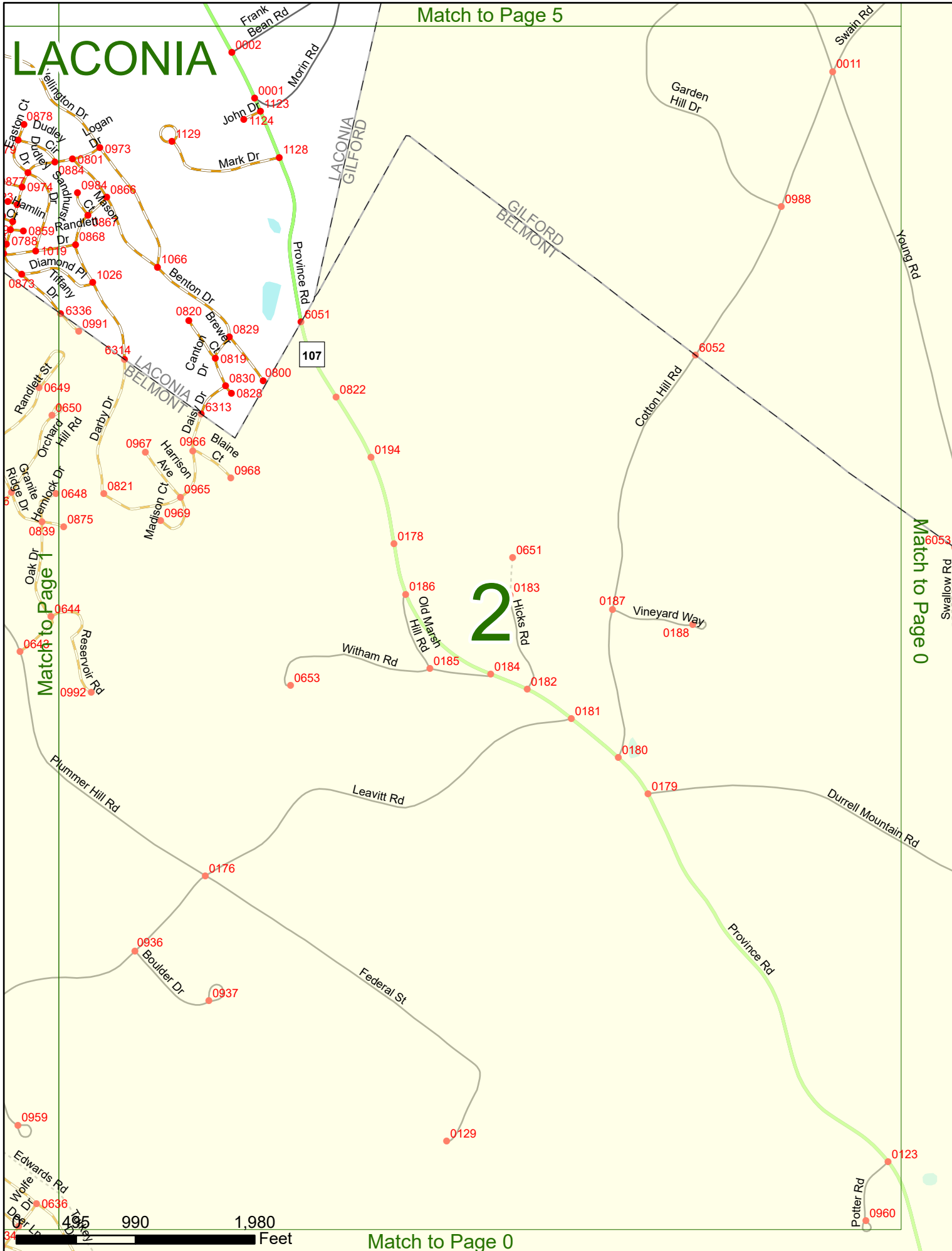


Match to Page 0



Match to Page 5

LACONIA



Match to Page 1

Match to Page 0

2

990 1,980 Feet

Match to Page 0

Match to Page 7

LACONIA

LACONIA
SANBORNTON

Kensington Dr 0314
Shore Dr 0313
Holman St
Robinwood Ln 0311
Downing St 0310
0309
0308

0479
Short Rd 0036
Lakeside Dr 0178

Winnisquam
Lake

3

Match to Page 4

Match to Page 0

0174
0475

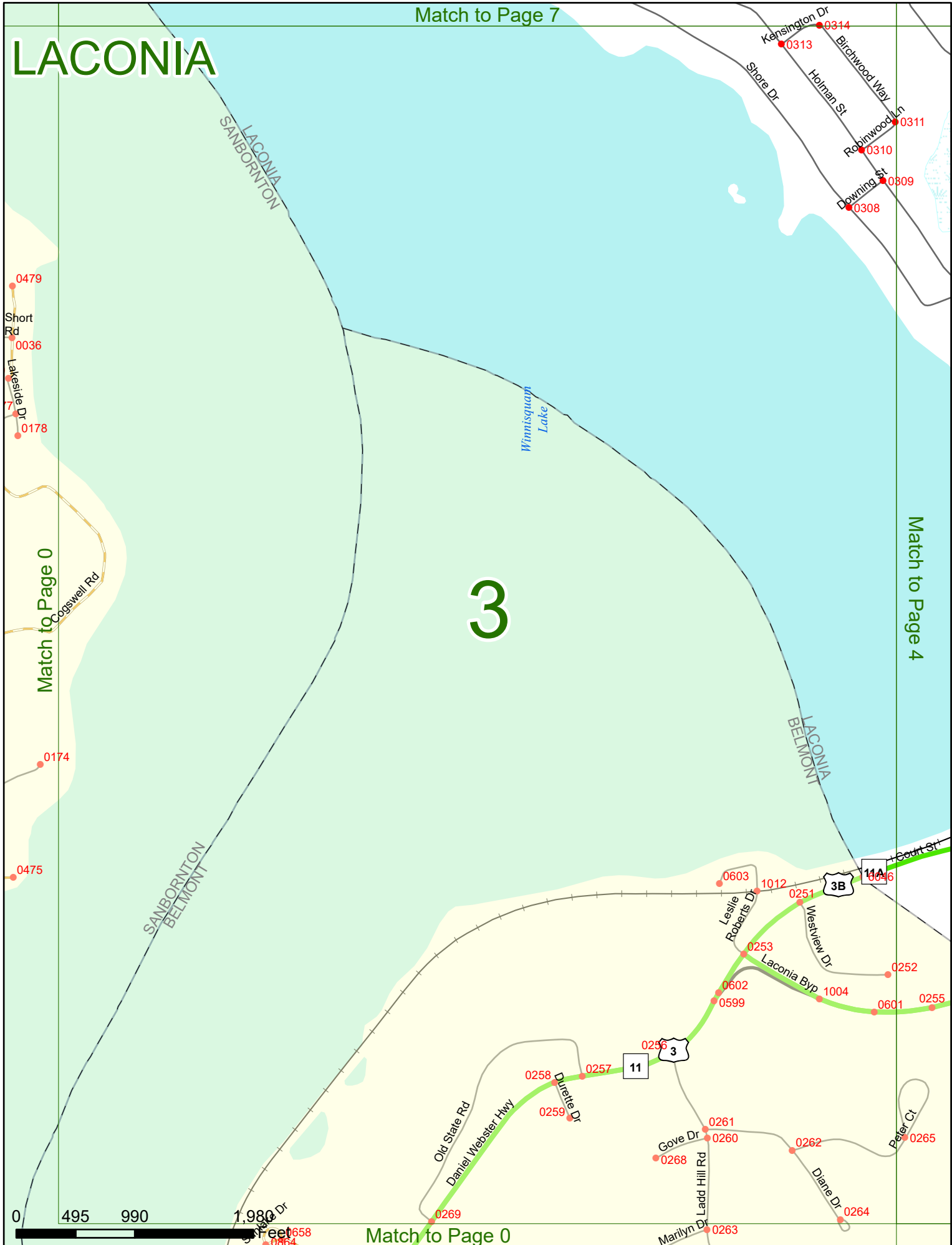
SANBORNTON
BELMONT

LACONIA
BELMONT

0603 1012 0251 0046
Leslie Roberts Dr
Westview Dr
Laconia Byp 1004
0252
0601 0255
0253
0602
0599
0256
0258 0257
Durete Dr
0259
0261
Gove Dr 0260
0268
Ladd Hill Rd
Marilyn Dr 0263
0262
Diane Dr
0264
Peter Ct 0265

0 495 990 1,980 Feet
0864

Match to Page 0



LACONIA

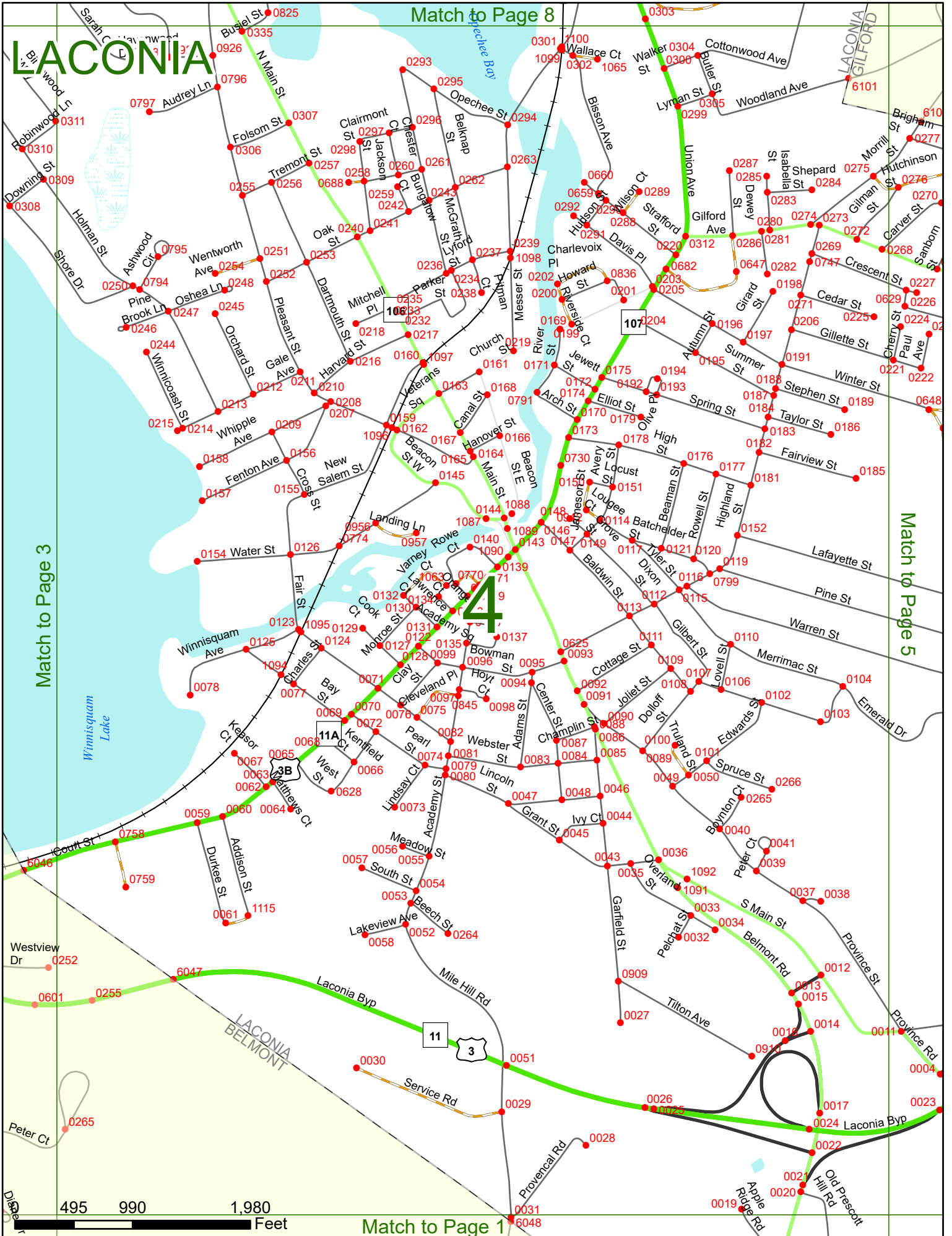
Match to Page 8

Match to Page 3

Match to Page 5

Match to Page 1

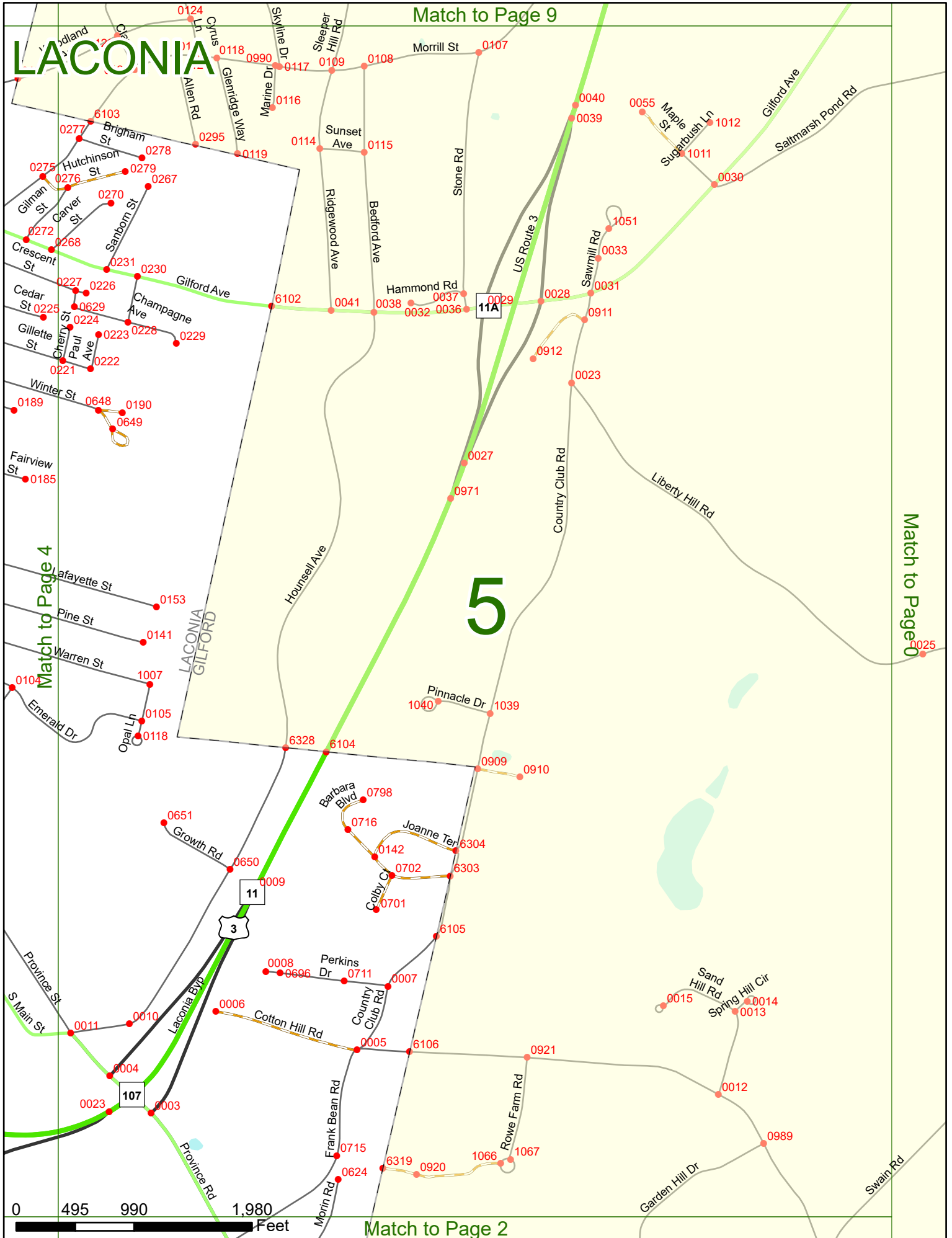
4



495 990 1,980 Feet

LACONIA

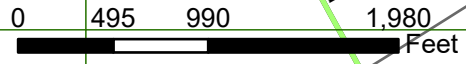
Match to Page 9



Match to Page 0

5

Match to Page 2

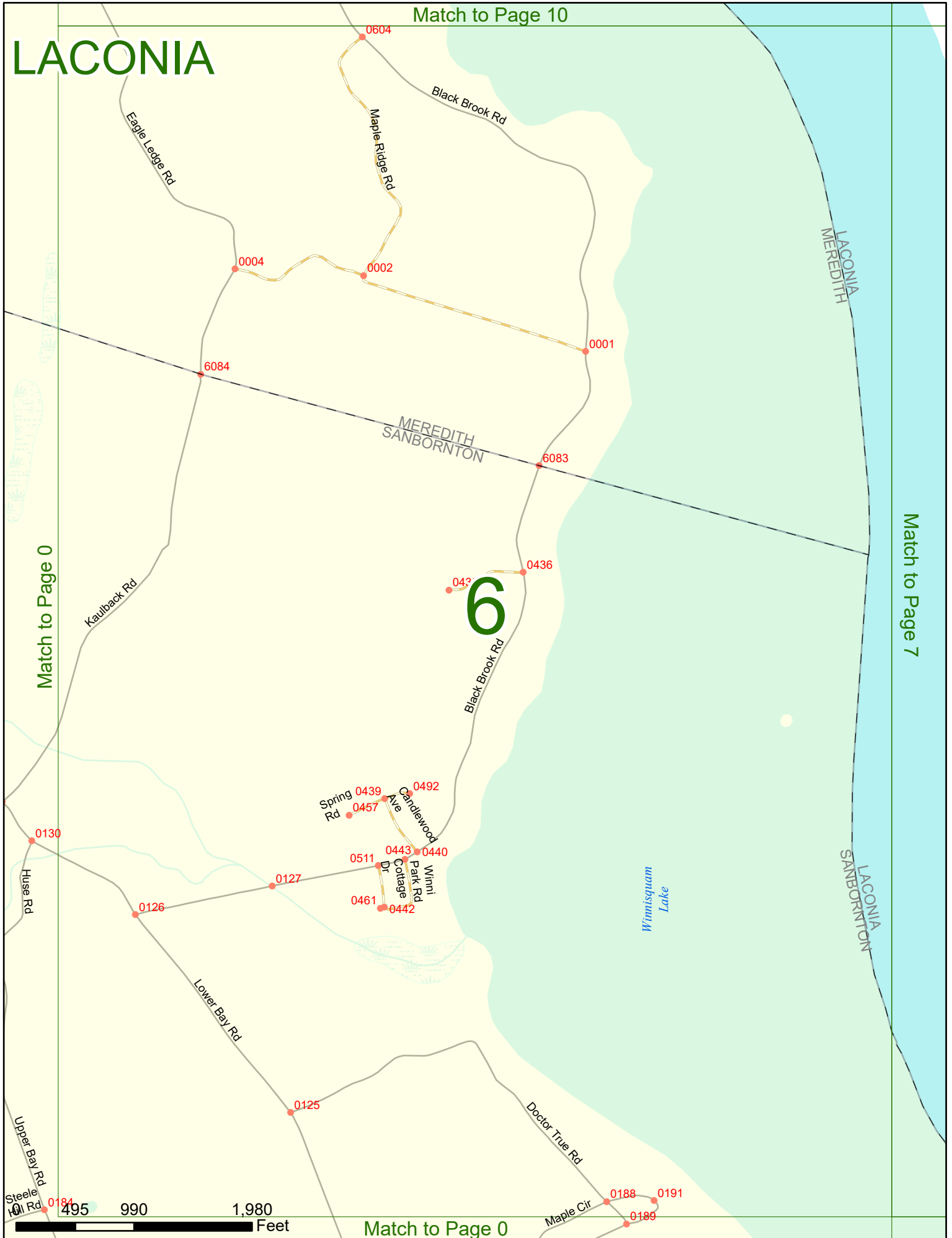


LACONIA


Match to Page 10

Match to Page 7

Match to Page 0



Match to Page 0



LACONIA

Match to Page 11

LACONIA
MEREDITH

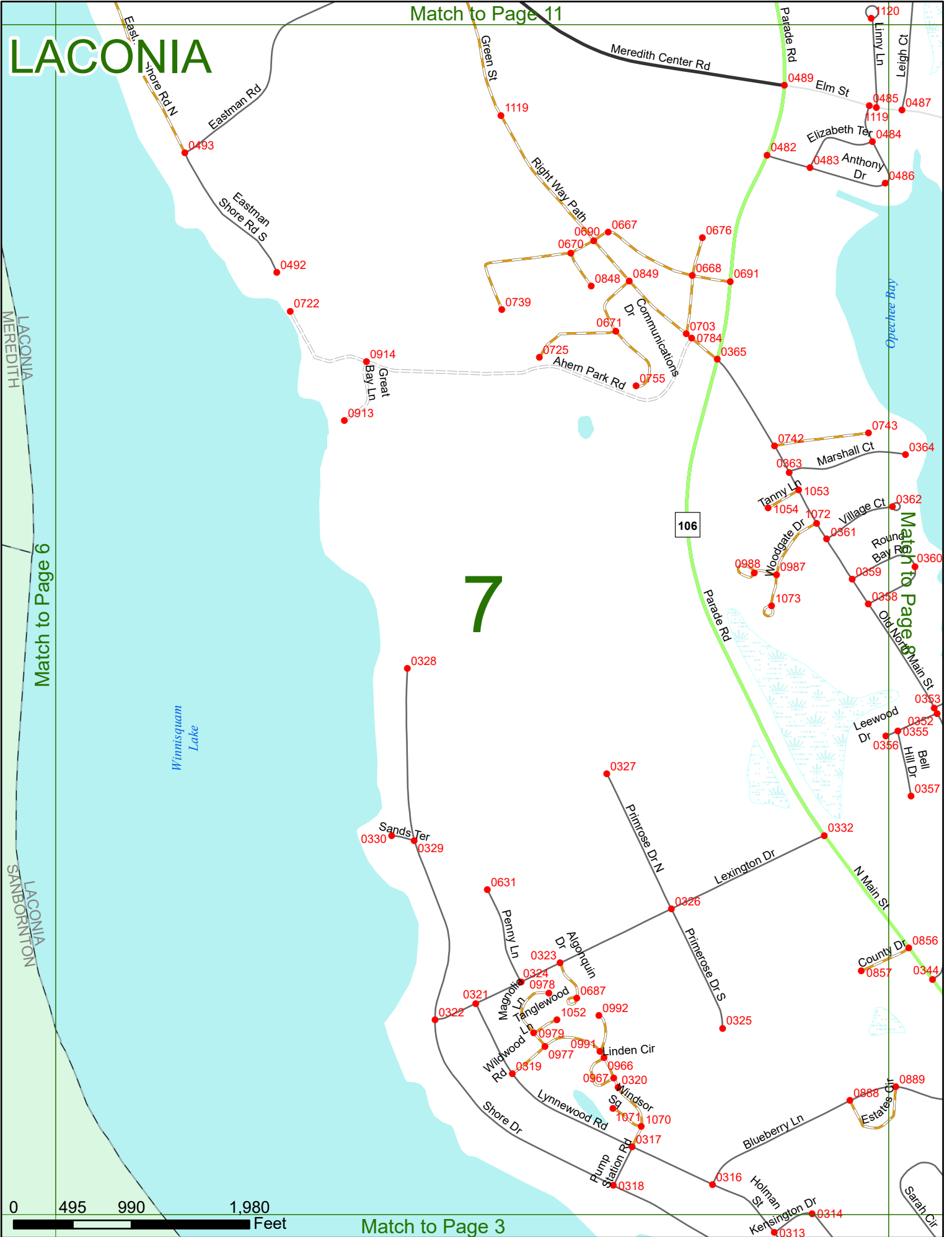
Match to Page 6

7

Match to Page 10

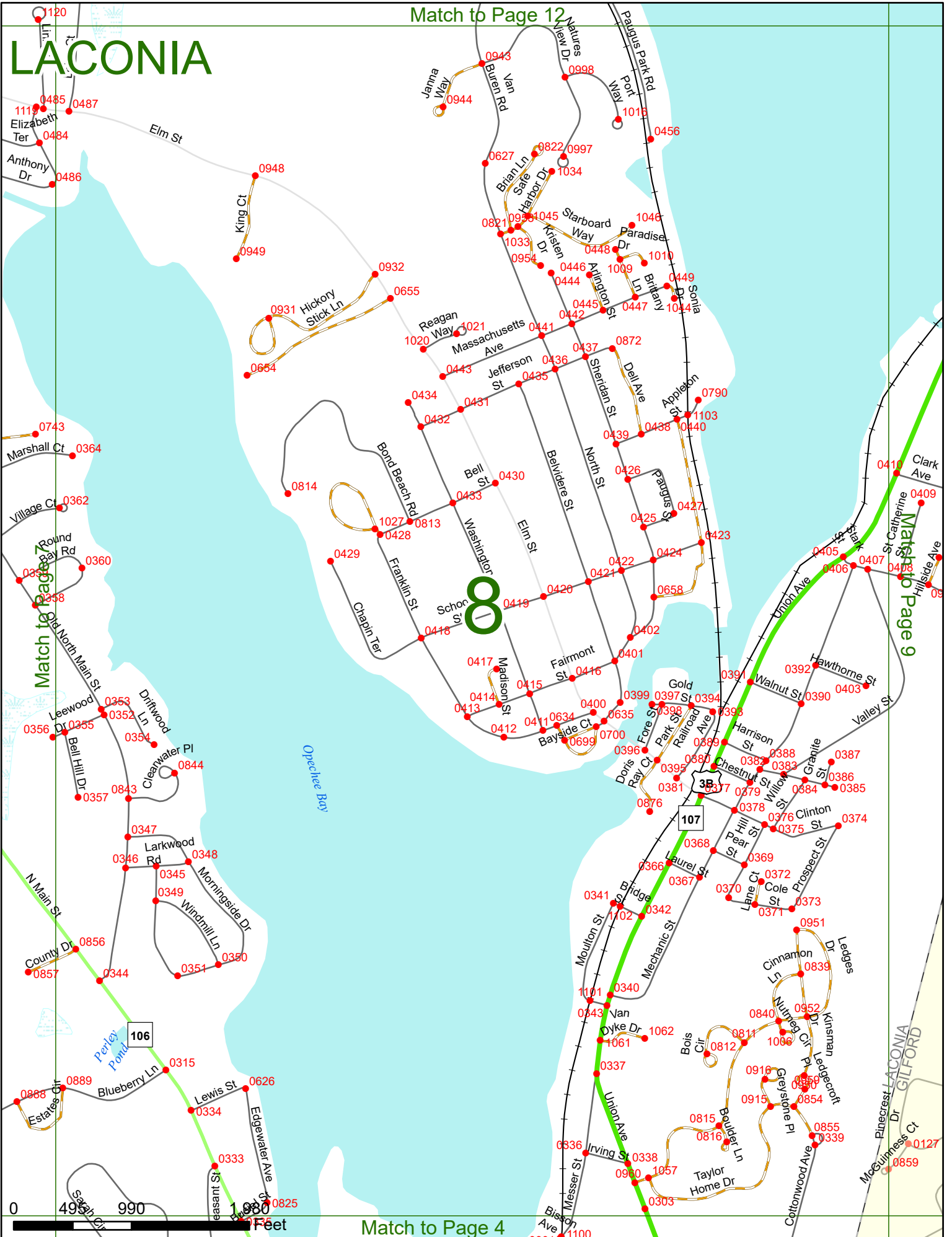
0 495 990 1,980 Feet

Match to Page 3



LACONIA

Match to Page 12



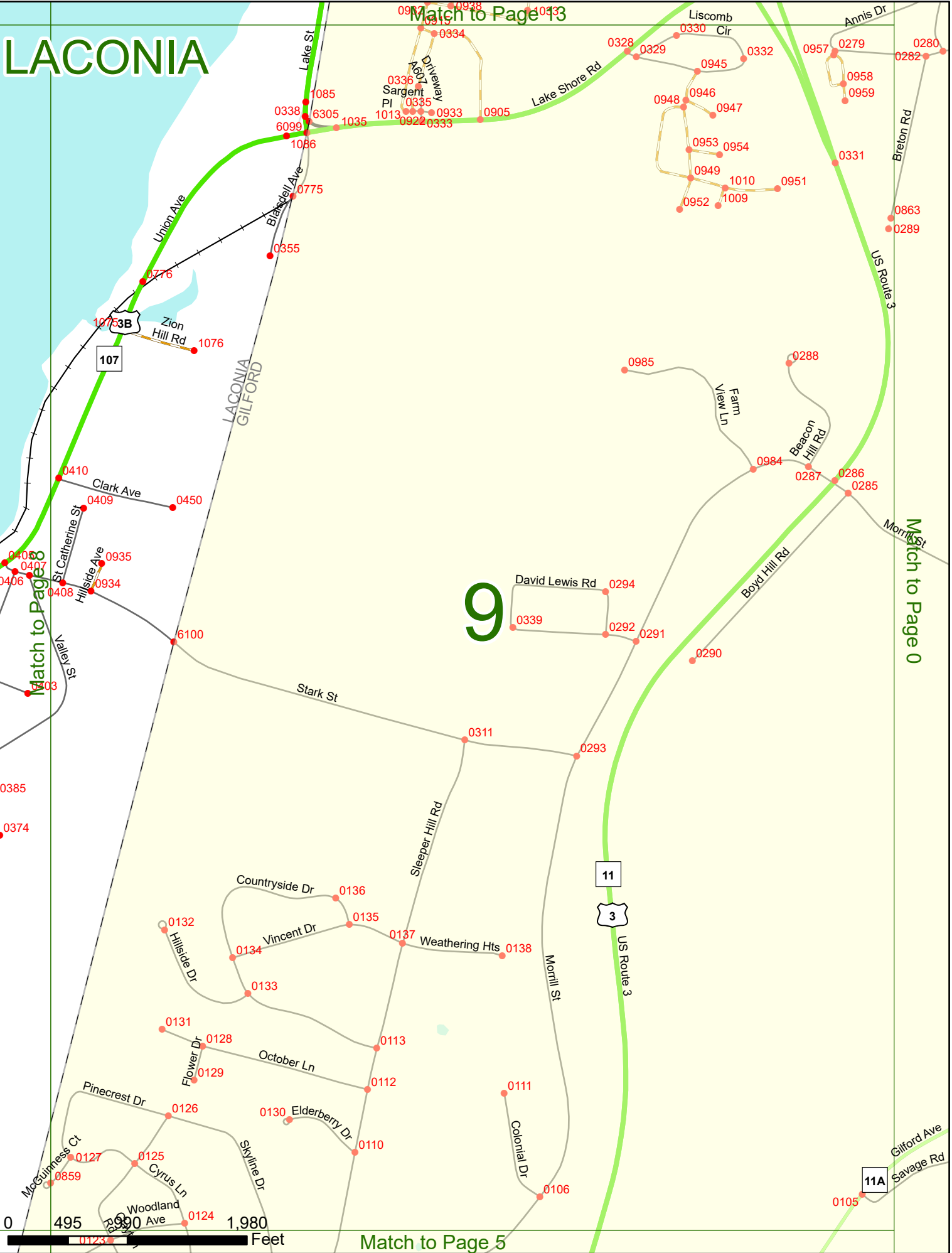
Match to Page 7

Match to Page 9


Match to Page 4



LACONIA



9



Match to Page 5

Match to Page 14

LACONIA

Hamel SF

Phoenician Way 1015

1014

0512

Dennis Ave

0511

Leighton Ave N

Meredith Center Rd

Huston Morgan SF

Daisy Gardner Rd

0504

0505

Sain SF

10

Leighton Ave S

0508

Tyler Shore Rd

0506

0494

Easinen Shore Rd N

Batchelder Hill Rd

0005

Eagle Ledge Rd

0006

Black Brook Rd

0604

Match to Page 6

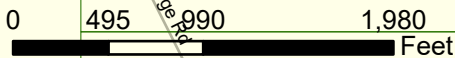
Match to Page 0

Match to Page 11

Key
Brook Rd

Winnisquam Lake

LACONIA
MEREDITH



LACONIA

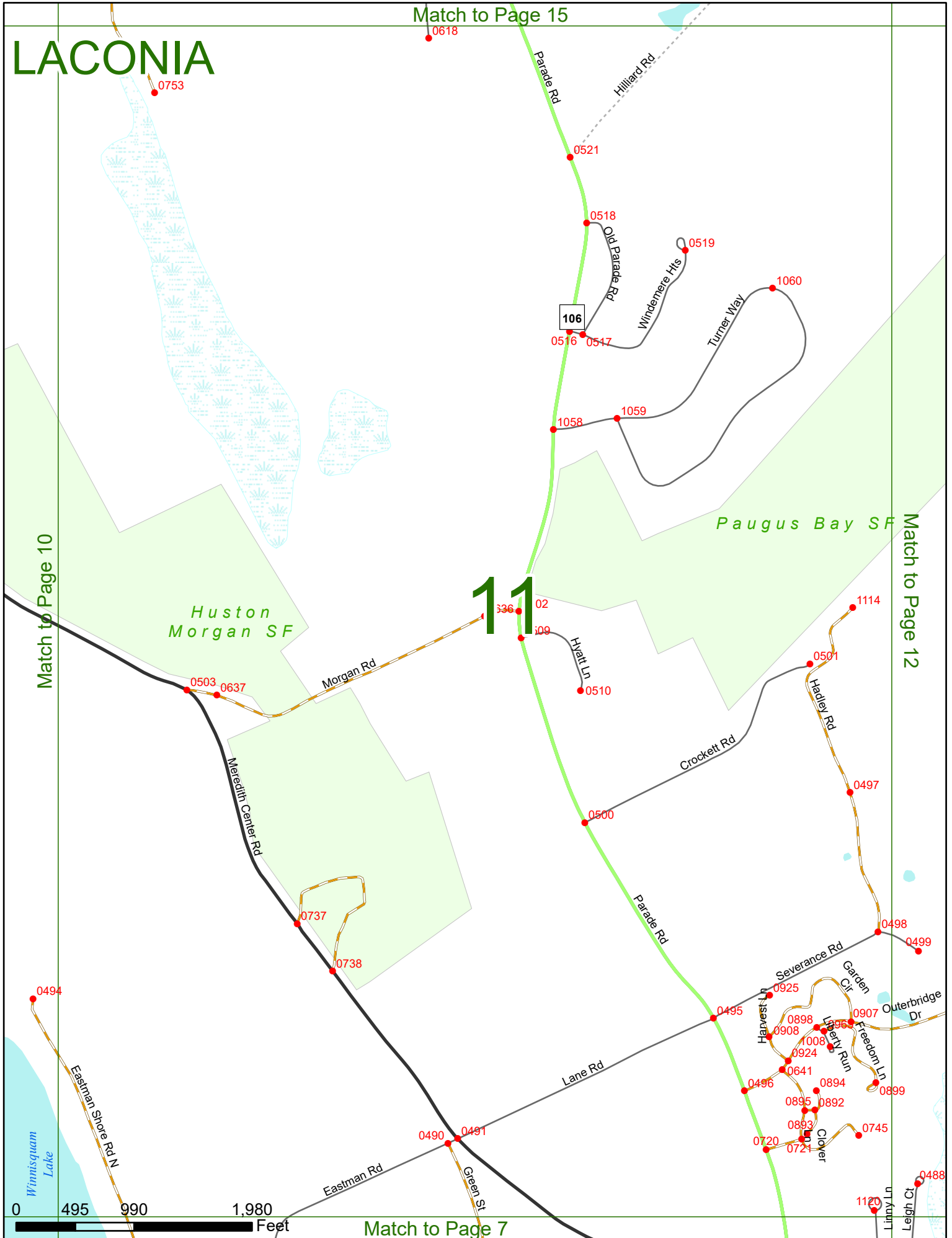
Match to Page 15

Match to Page 10

Match to Page 12

11

Match to Page 7



0753

0618

0521

0518

0519

1060

106

0516

0547

1058

1059

0336

02

009

0510

1114

0501

0503

0637

Morgan Rd

Mereripith Center Rd

0737

0738

0500

0497

0494

Eastman Shore Rd N

Parade Rd

0490

0491

Eastman Rd

Green St

0495

0925

0898

0908

1008

0924

0641

0895

0892

0893

0720

0721

0907

0896

0897

0894

0894

0895

0892

0893

0745

0745

0745

0745

0745

0745

0488

1120

Linn Ln

Leigh Ct



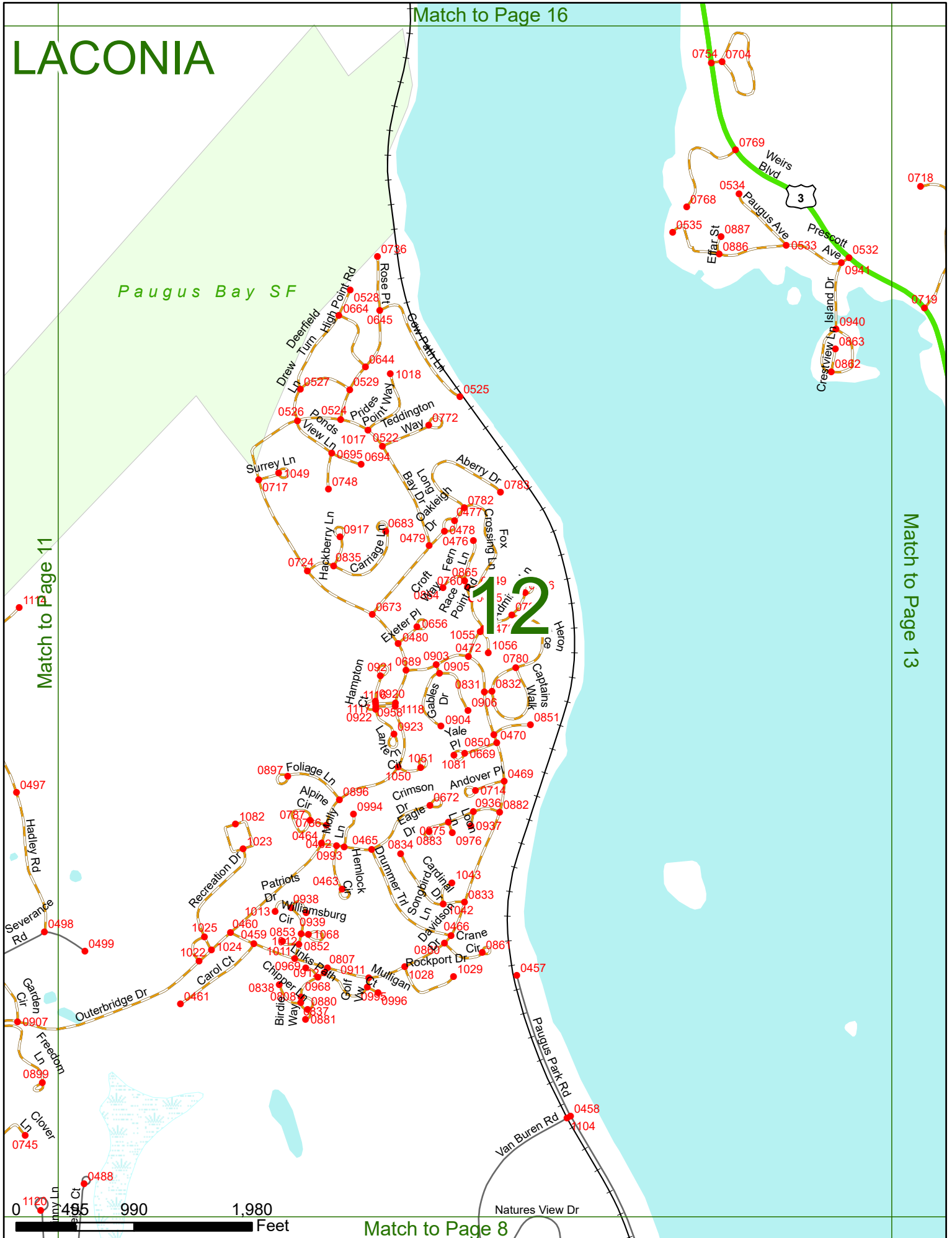
LACONIA

Match to Page 16

Paugus Bay SF

Match to Page 11

Match to Page 13



0 495 990 1,980 Feet

Match to Page 8

LACONIA

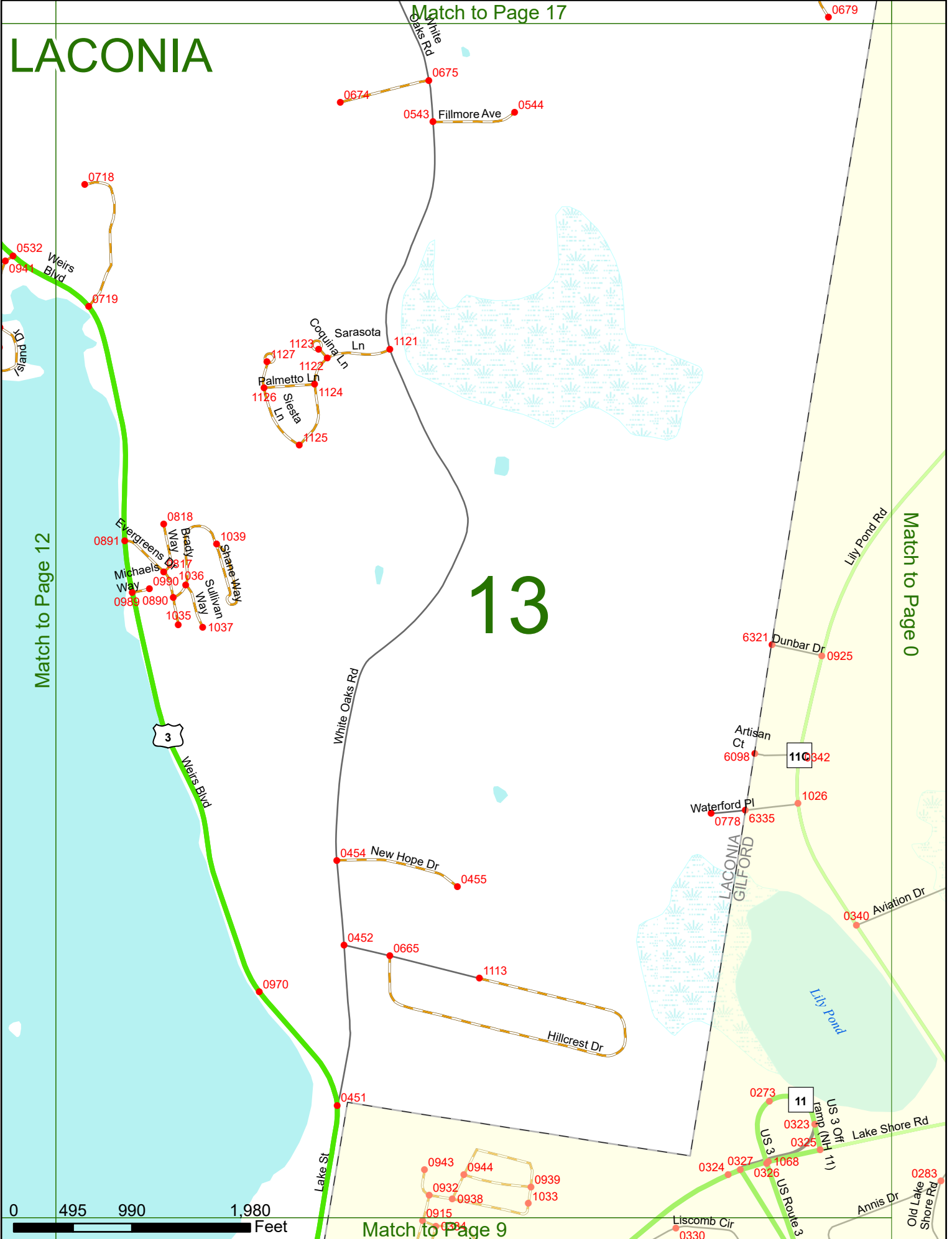
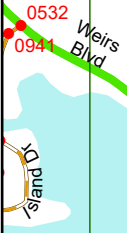
Match to Page 17

13

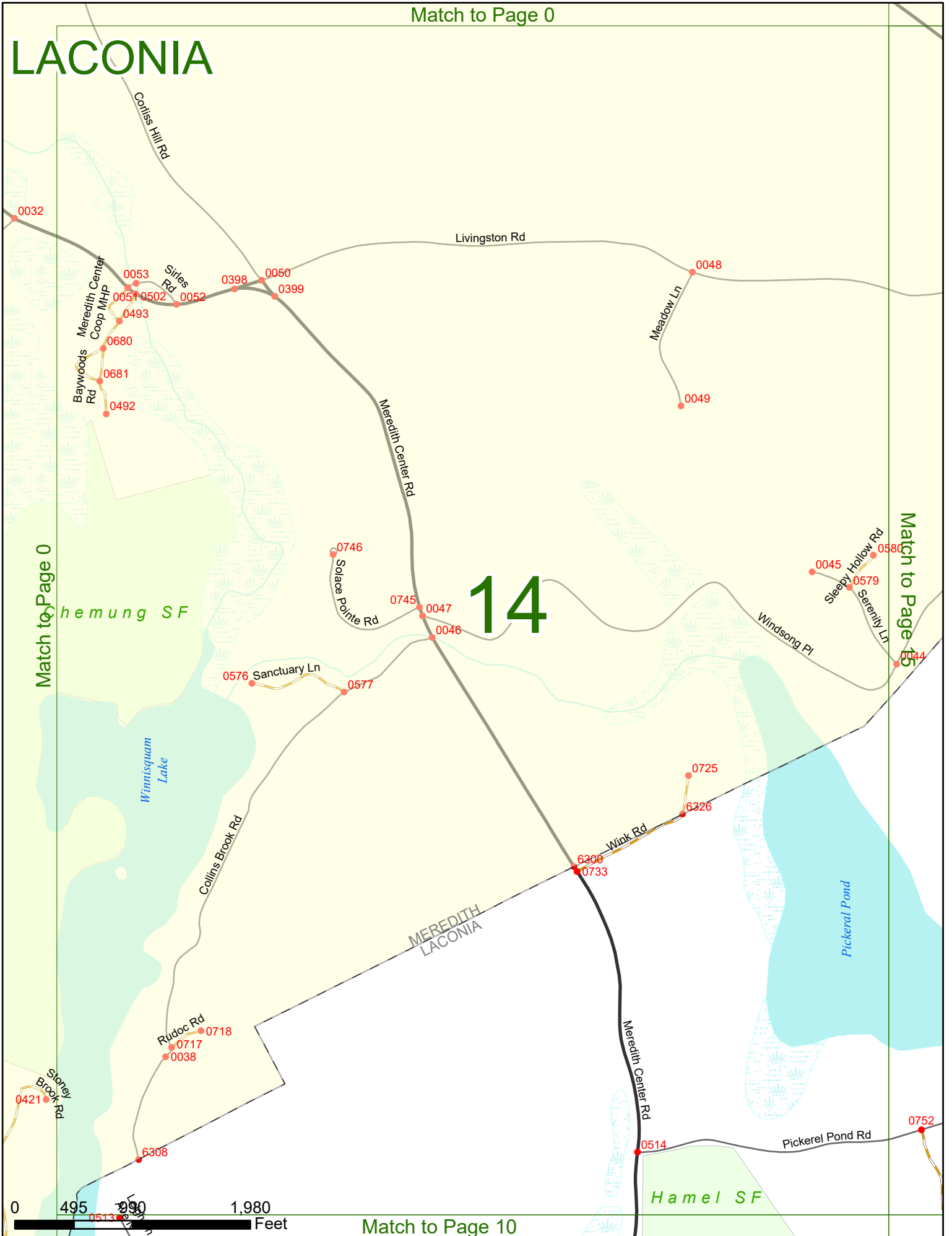
Match to Page 12

Match to Page 0

Match to Page 9



LACONIA



Match to Page 0

Match to Page 15

14

MEREDITH
LACONIA

0 495 990 1,980 Feet

Match to Page 10

LACONIA

Match to Page 19

Endcott St N
3

Breckenridge Way
1131
1133
1132
1130

Livingston Rd

Currier Mobile Home Park
0617
0618

0042
0041

106

MEREDITH
LACONIA

0542
0543
06301

0750
0751

Roller Coaster Rd

15

Match to Page 16

Match to Page 14
Sleepy Hollow Dr
0575
0580
S Ses
0044

Windsong Pl
0043

Parade Rd

Pickeral Pond

0727

Pickeral Pond Rd
0728

0752

0515

Parsonage Dr
0617

Hilliard Rd



Match to Page 11

0618

LACONIA

Match to Page 20

Match to Page 15

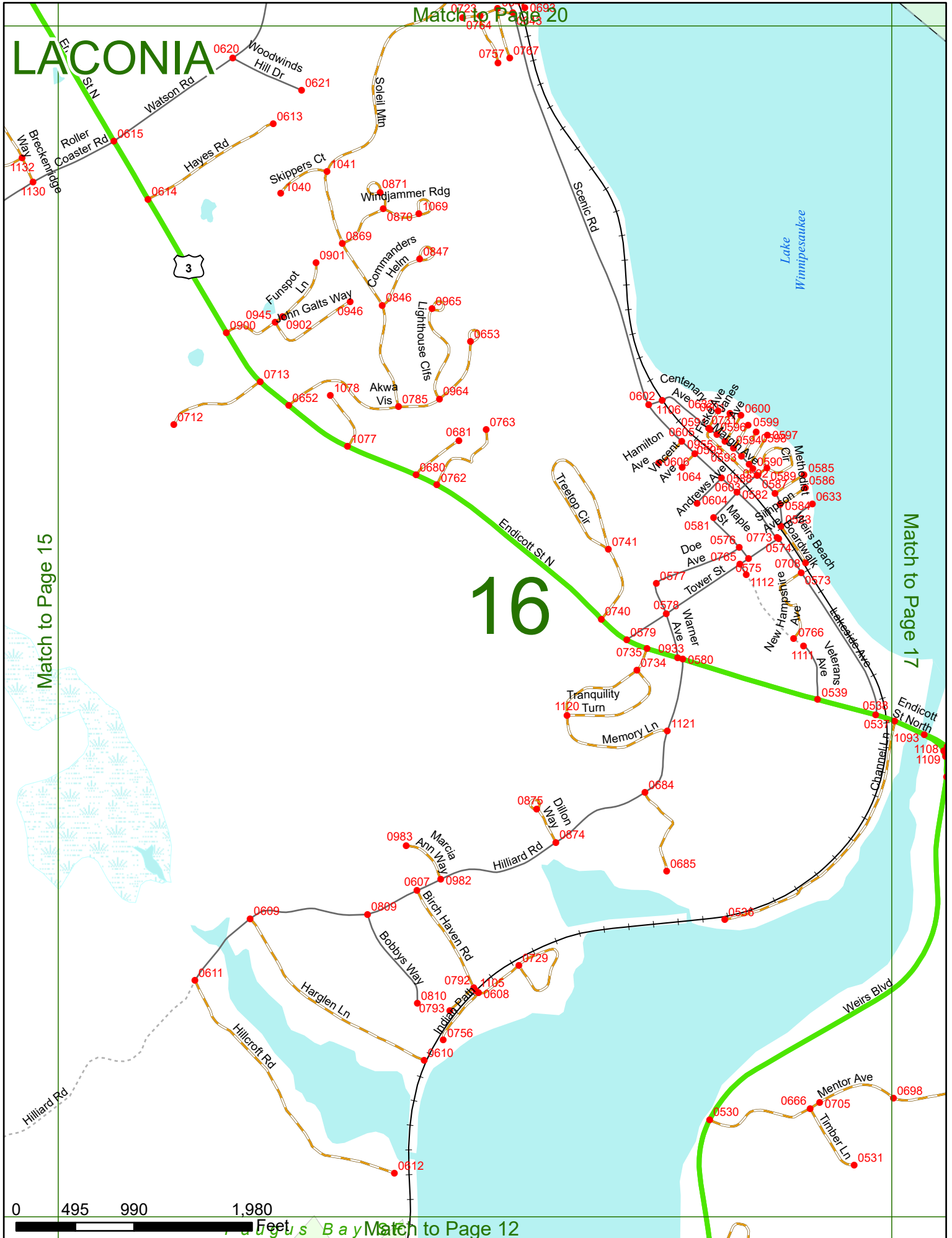
Match to Page 17

16

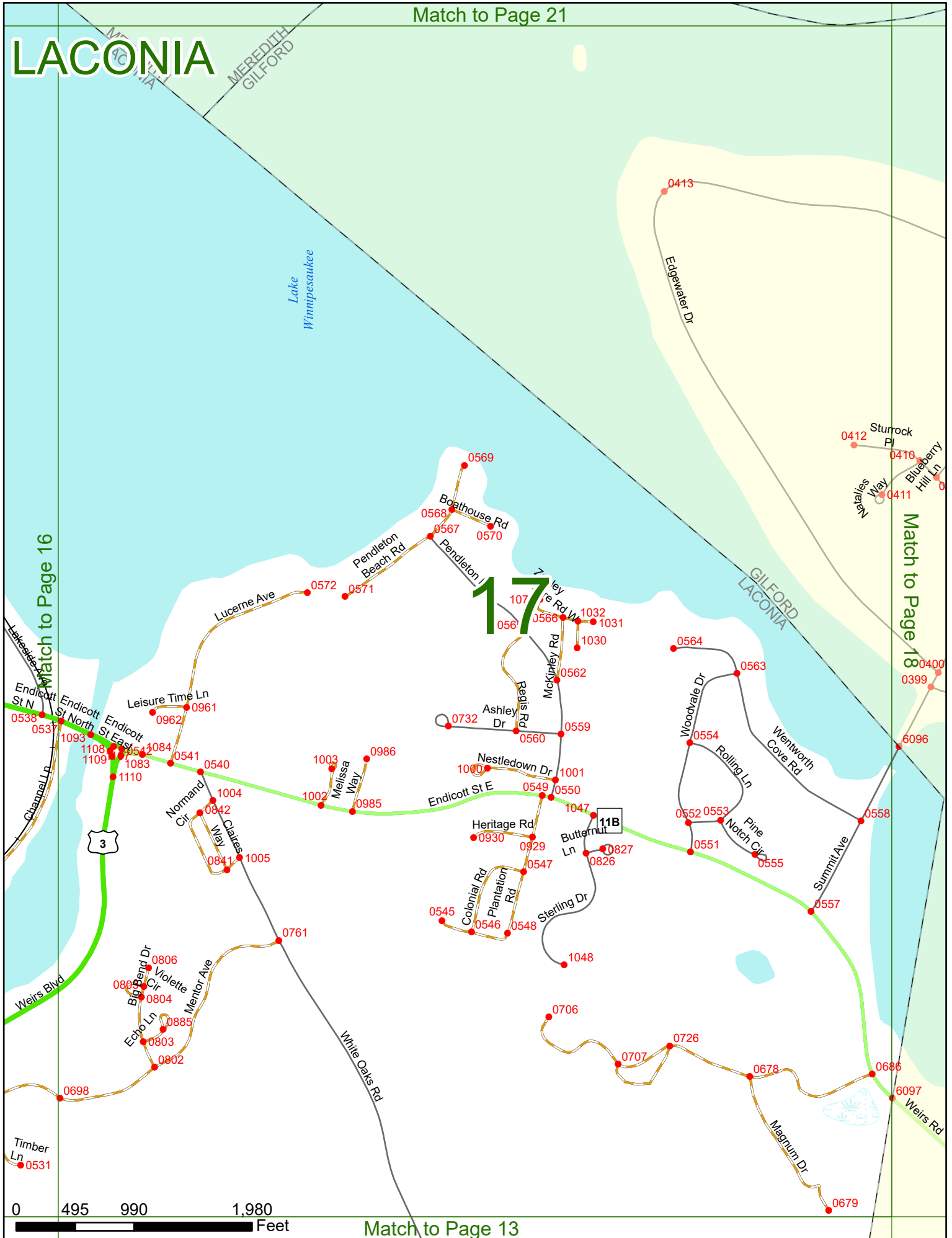
0 495 990 1,980

Feet

Match to Page 12

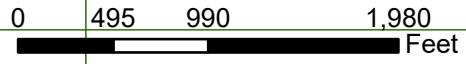


LACONIA



Match to Page 16

Match to Page 18

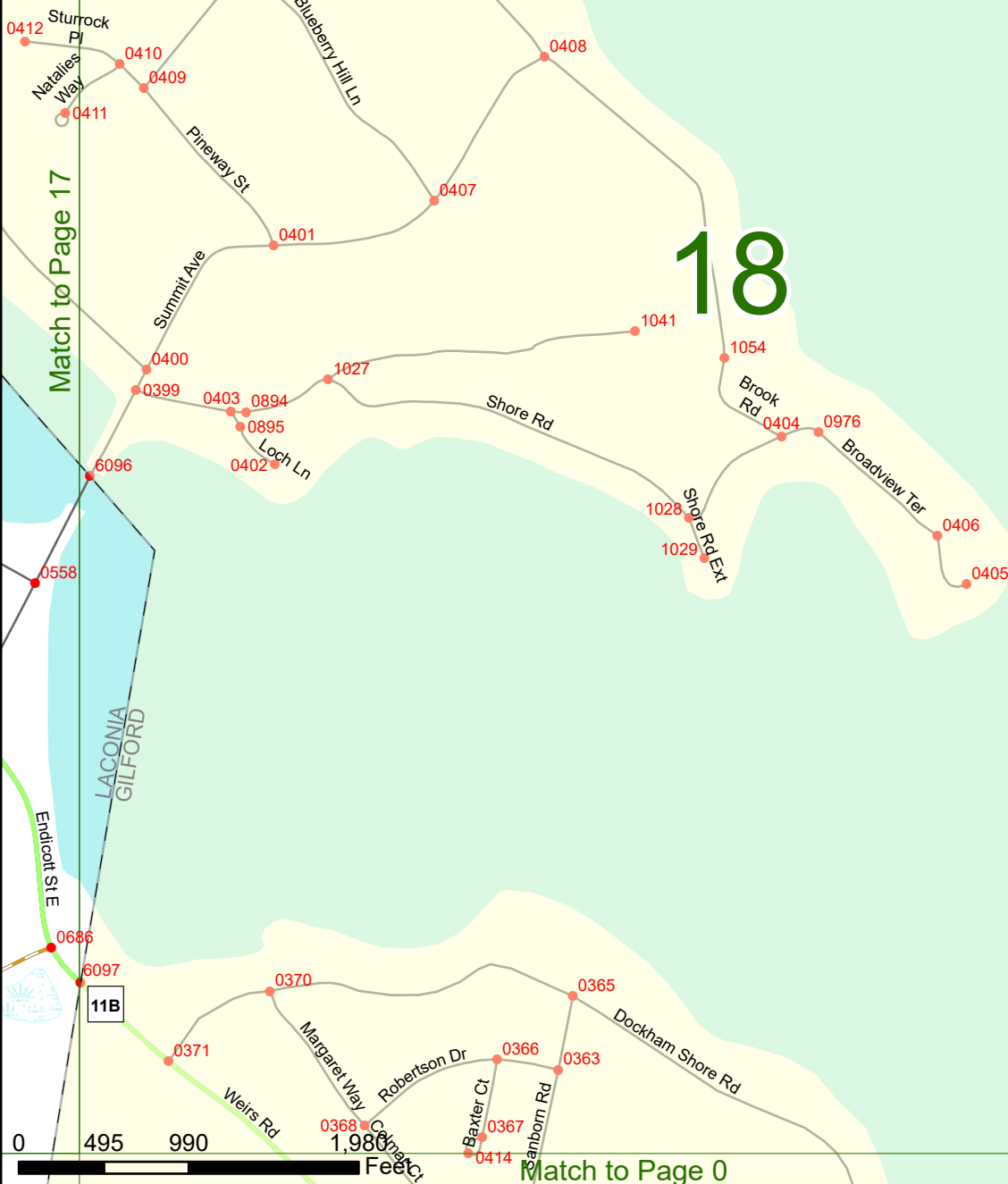


Match to Page 0

LACONIA

MEREDITH
GILFORD


Lake
Wimpesaukee



Match to Page 17

Match to Page 0

Match to Page 0



LACONIA

Match to Page 0

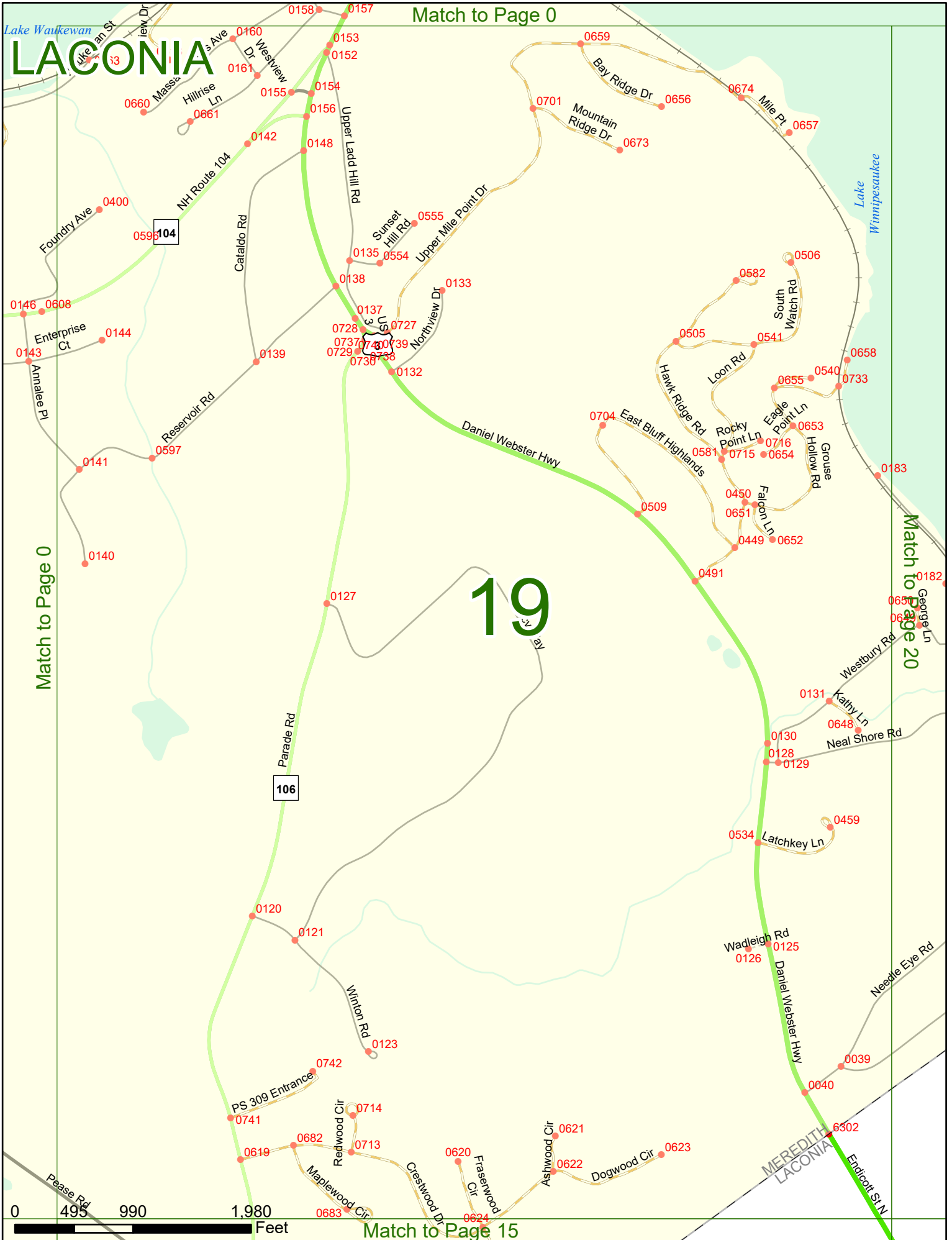
19

Match to Page 0

Match to Page 20

0 495 990 1,980 Feet

Match to Page 15



LACONIA

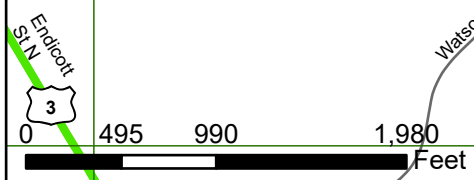
20



Match to Page 19

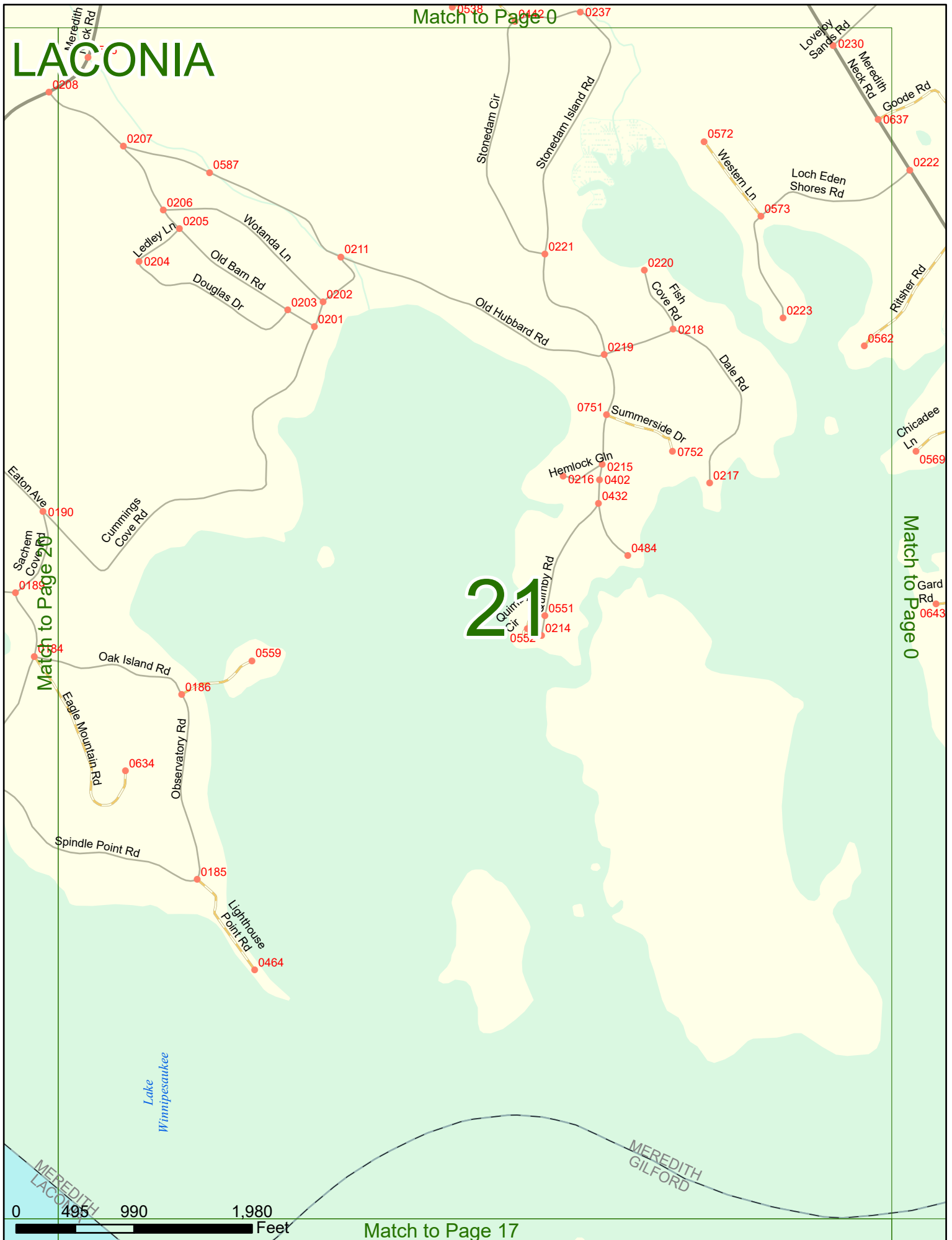
Match to Page 21

Match to Page 16



LACONIA

Match to Page 0



Match to Page 20

Match to Page 0

Match to Page 17

MEREDITH
LACONIA

MEREDITH
GILFORD

0 495 990 1,980 Feet