



Maps and data sets are not guaranteed to be free from errors and omissions. Data is in a constant state of update and correction by various groups and agencies. Information displayed on this map is the best available at the time of publication.

# 2025 Nodal Reference Bookmap

## LEGEND



NHDOT will accept crash locations based on the State of NH Uniform Police Traffic Accident Report.

Crash occurred on:

**Option 1**     Street Address  
                   123 Main Street

**Option 2**     Route No and/or     Distance from             NESW             Intesecting Road, Bridge,  
                   Street name             Intersecting Street                                     Town/County line  
                   Main Street                     500                     E                     Oak Street

**Option 3**     First Node                     Distance from First Node                     Second Node  
                   515                                     212                                     632

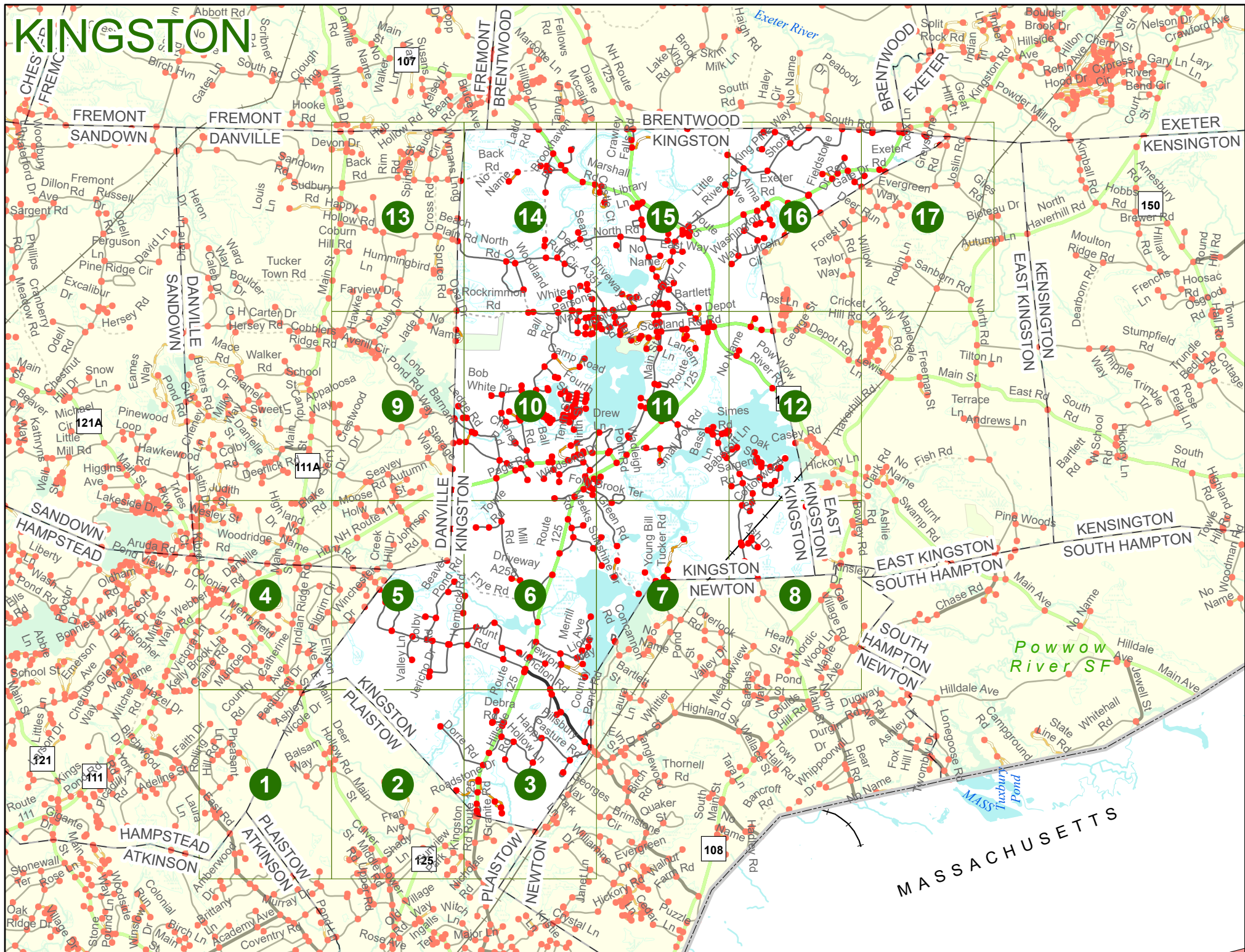
**Option 4**     Route No and/or             Mile Marker on Interstate Only             NESW             Mile (Marker)  
                   Street name  
                   189S                                     700 feet                                     S                     36.8

**Option 3 – Example**

Street Name                     Loudon Road  
First Node                             803  
Distance from First Node             318 Ft  
Second Node                             813



# KINGSTON



# KINGSTON

Match to Page 4

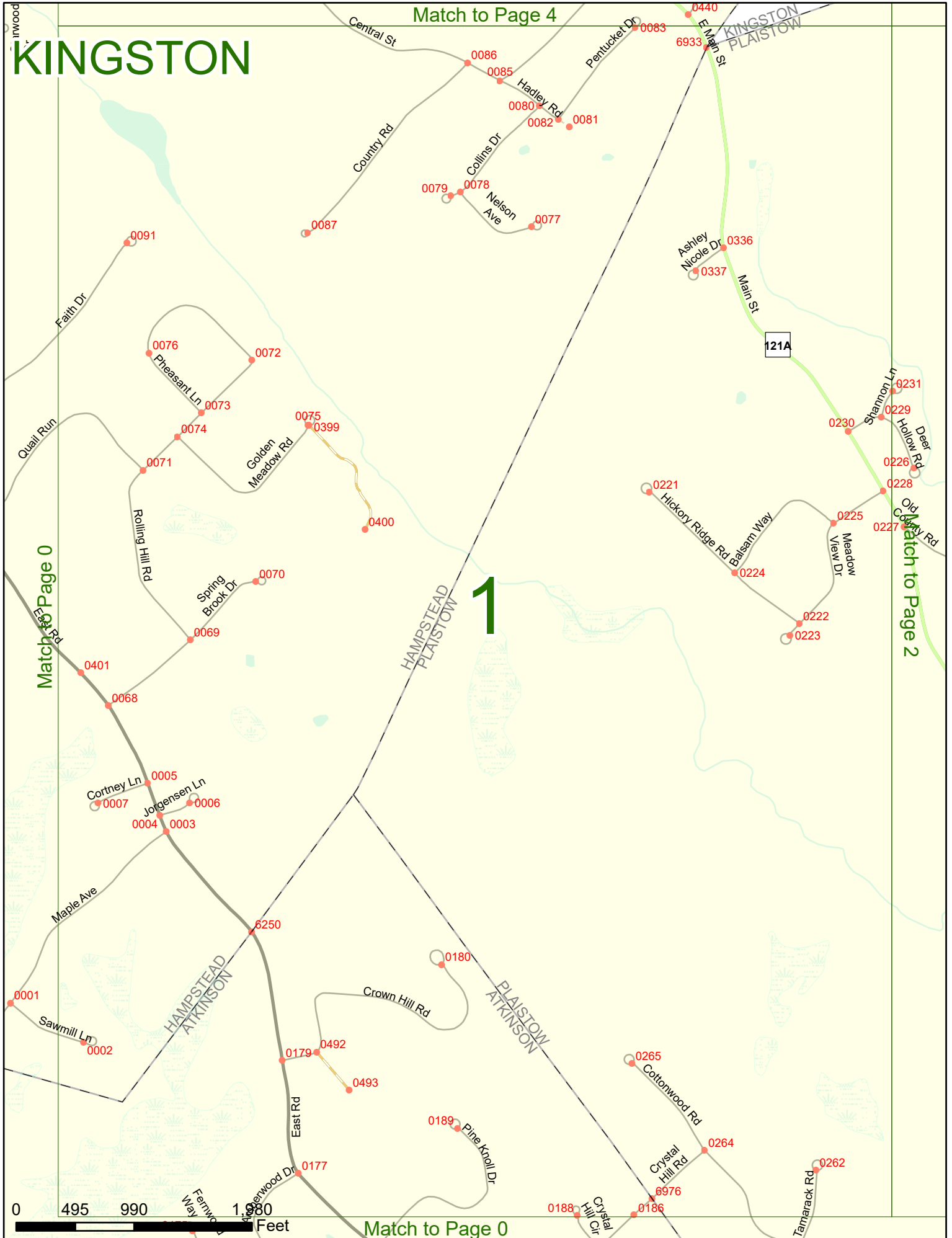
Match to Page 0

Match to Page 2

# 1



Match to Page 0



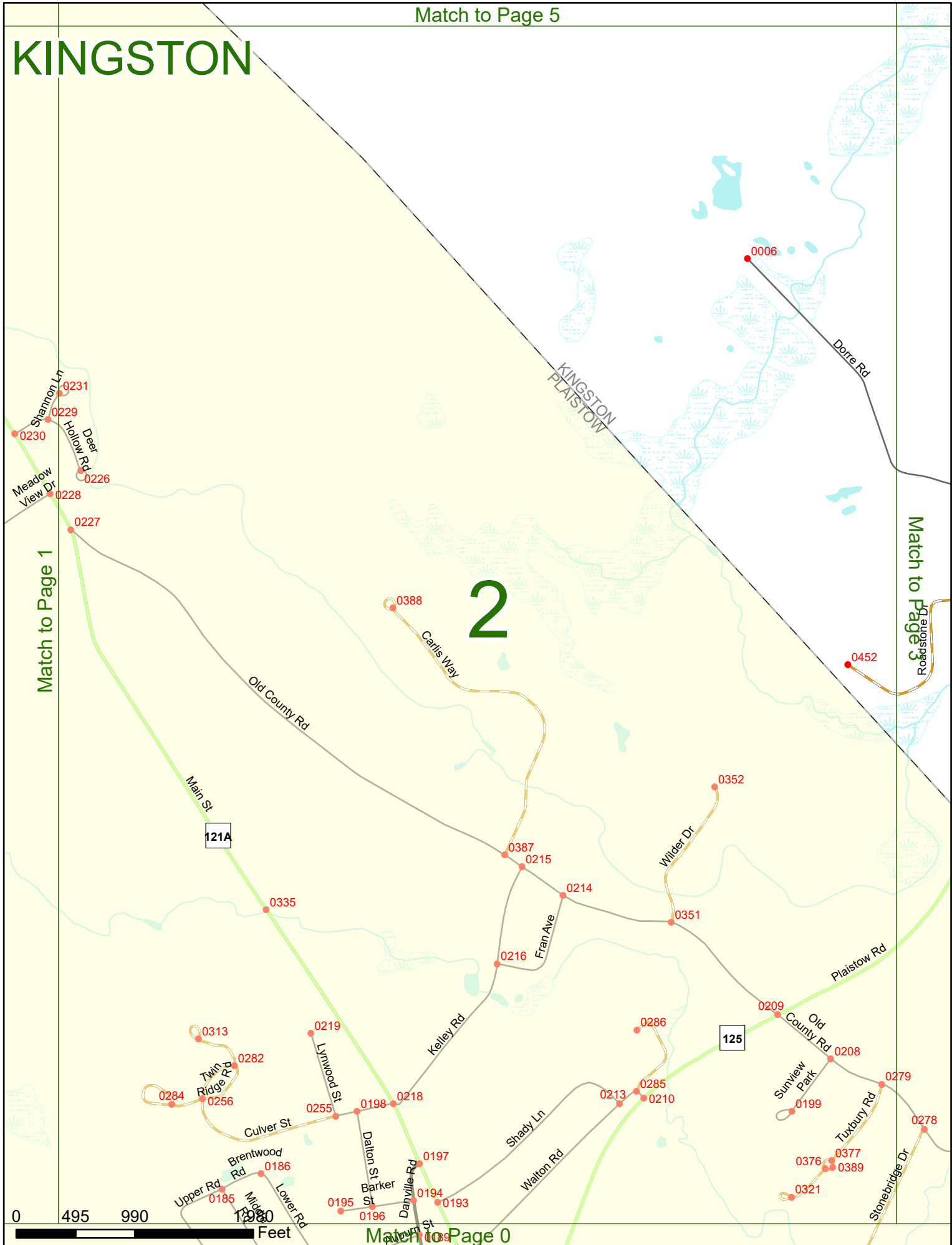

# KINGSTON

# 2

Match to Page 1

Match to Page 3

Match to Page 0



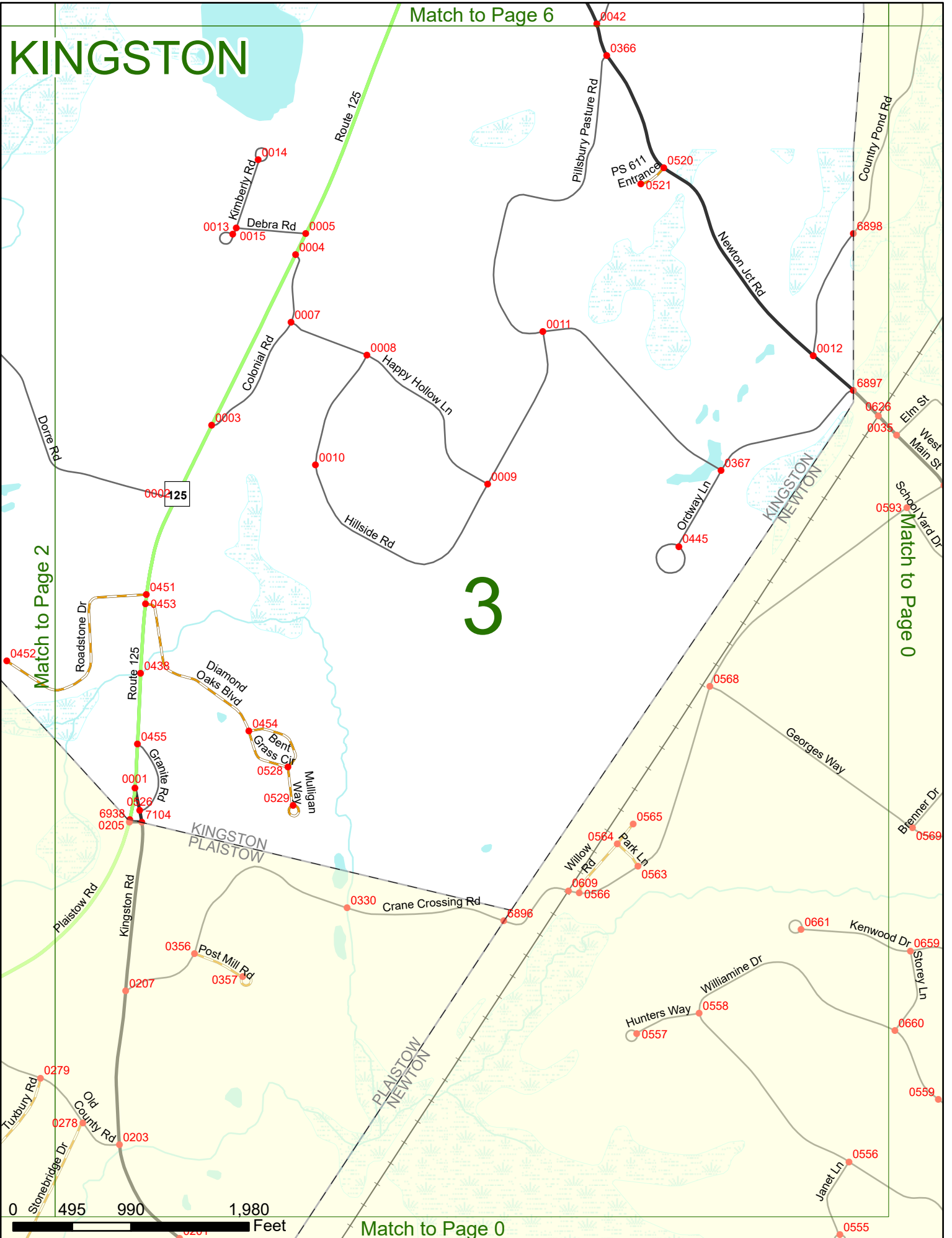
# KINGSTON

Match to Page 6

# 3

Match to Page 2

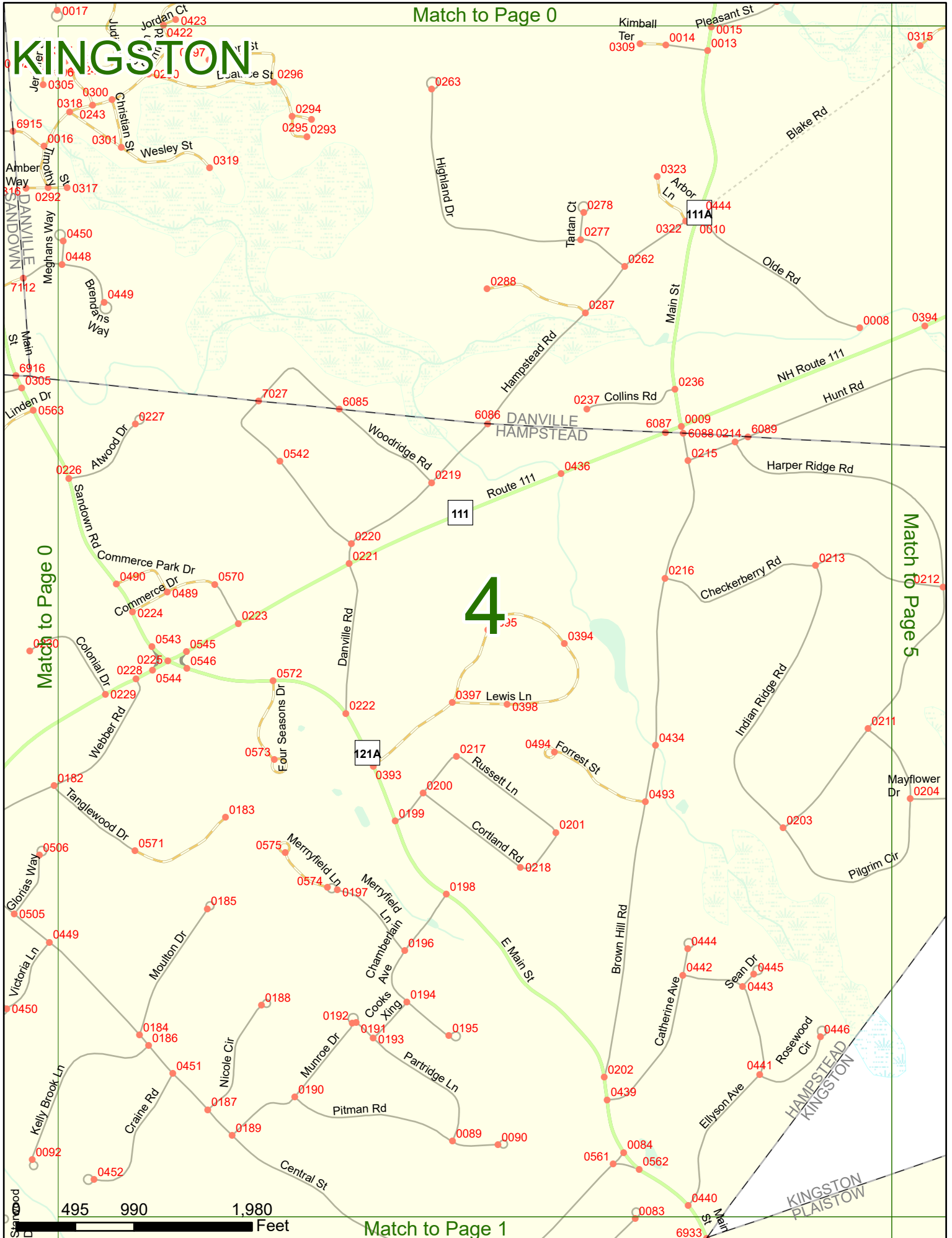
Match to Page 0



Match to Page 0

Match to Page 0

# KINGSTON



Match to Page 0

Match to Page 5

# 4

Match to Page 1

495 990 1,980 Feet

KINGSTON  
HAMPSTEAD  
PLAISTOW

# KINGSTON


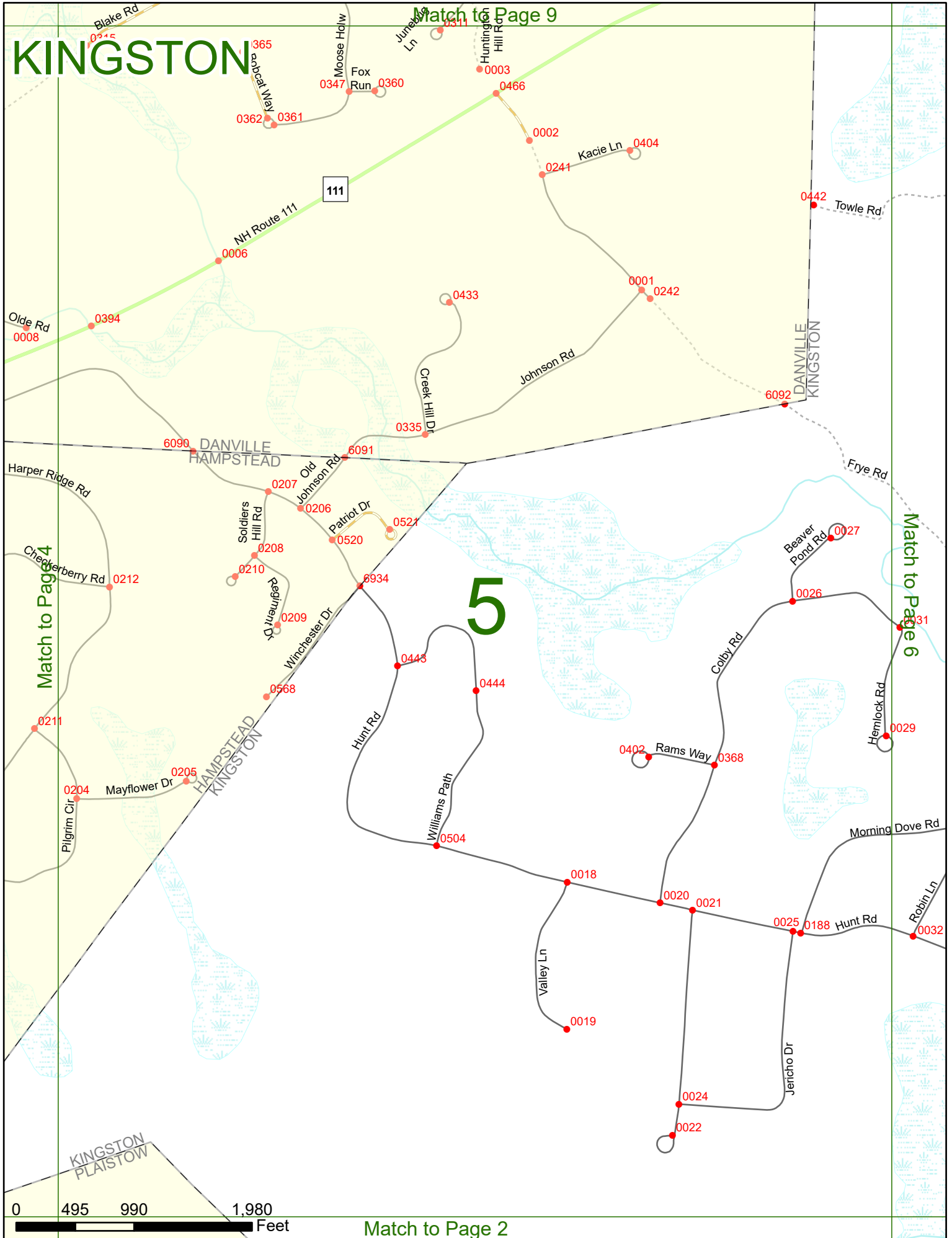
Match to Page 9

# 5

Match to Page 6

Match to Page 4

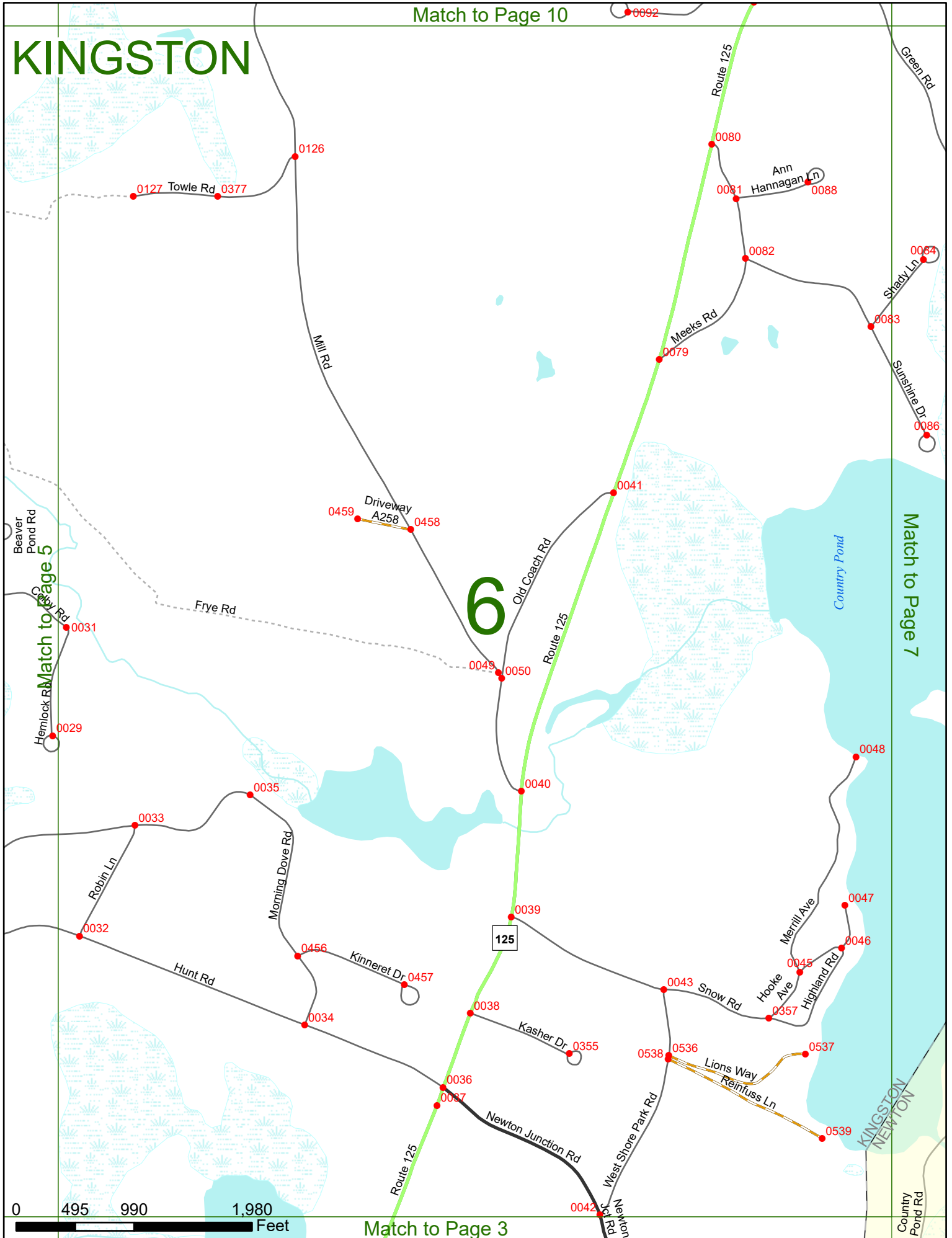
Match to Page 2





# KINGSTON

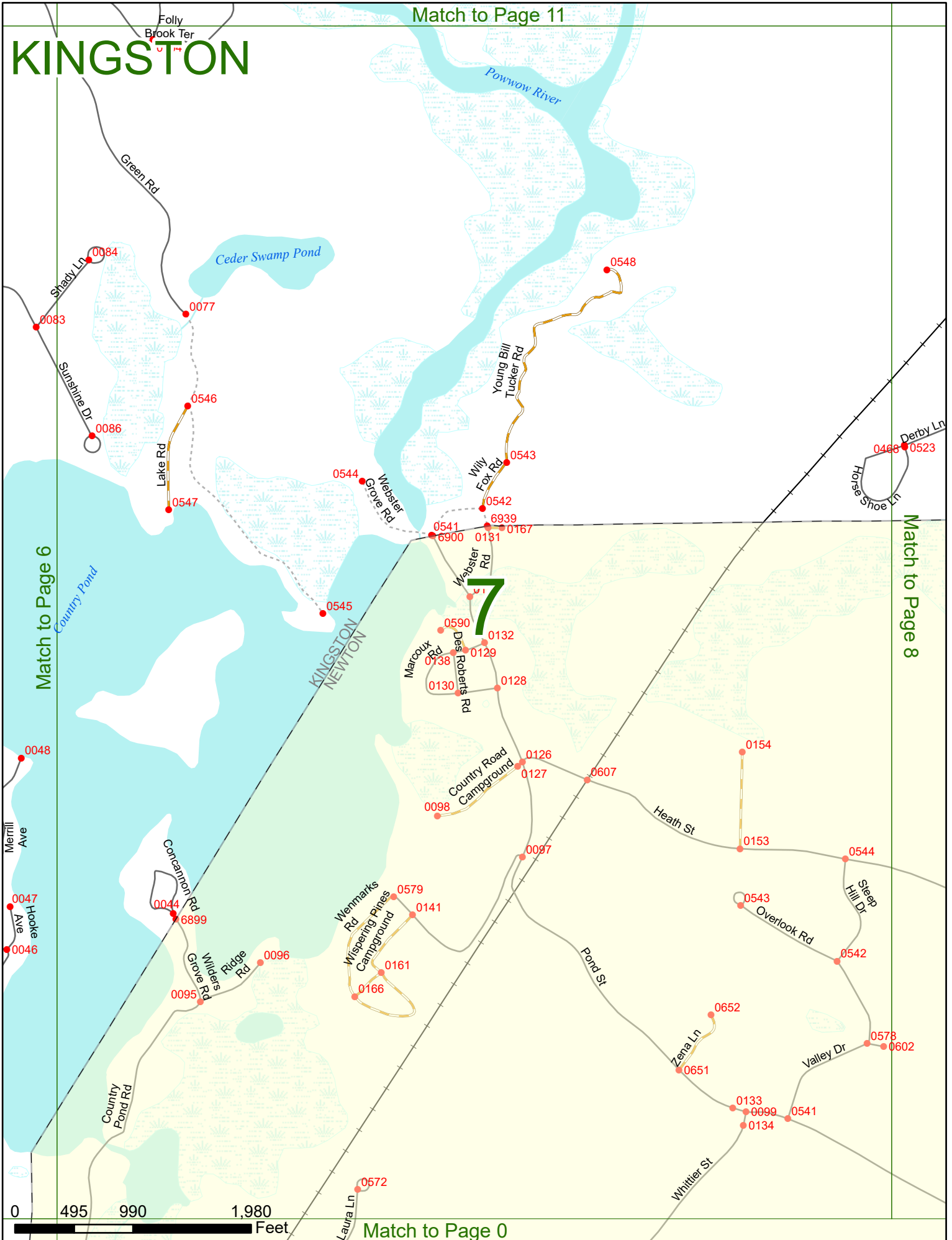
# 6



0 495 990 1,980 Feet

# KINGSTON


Match to Page 11



Match to Page 6

Match to Page 8

Match to Page 0



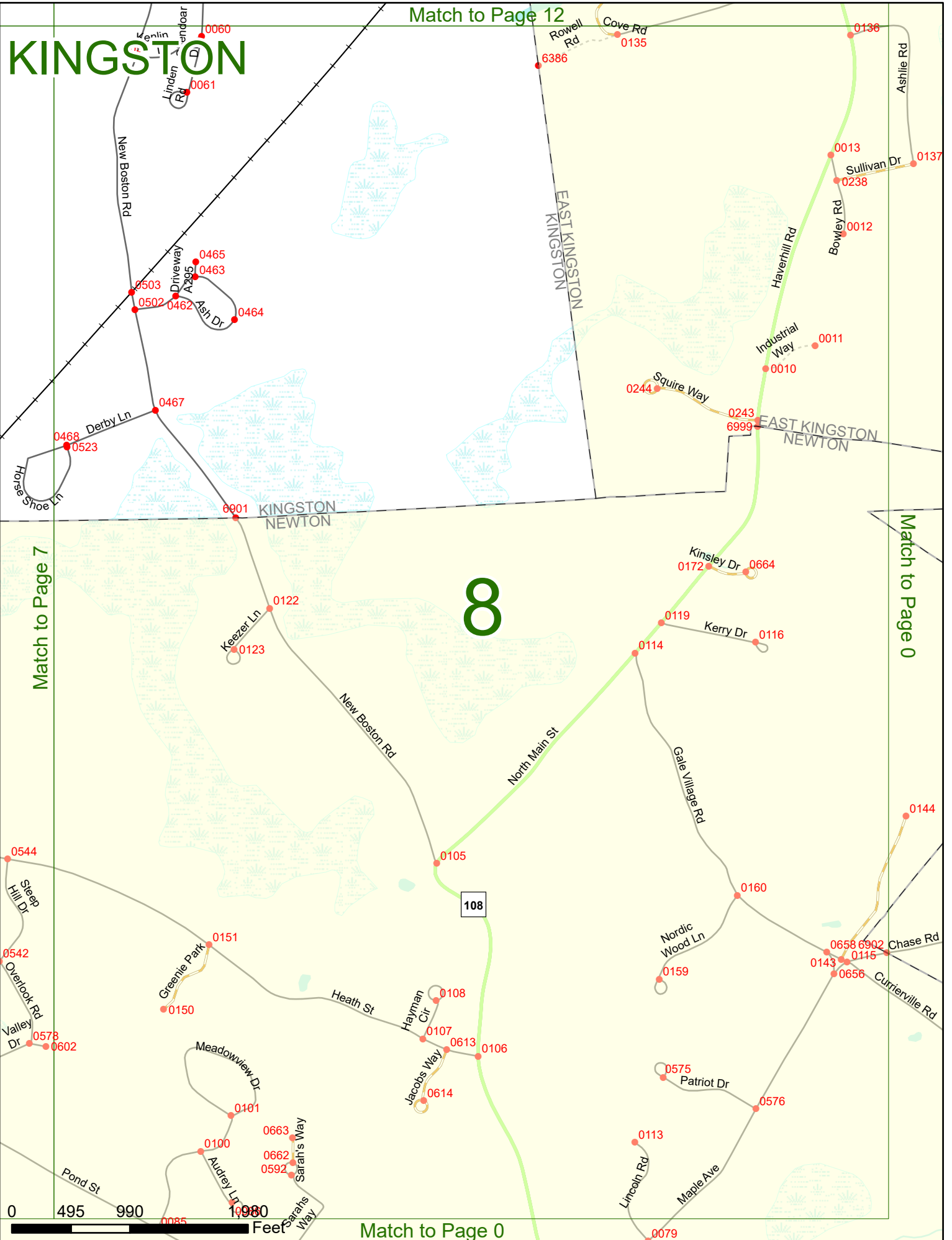
# KINGSTON

Match to Page 12

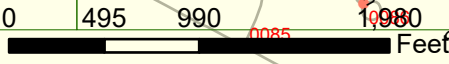
Match to Page 0

Match to Page 7

# 8



Match to Page 0



# KINGSTON

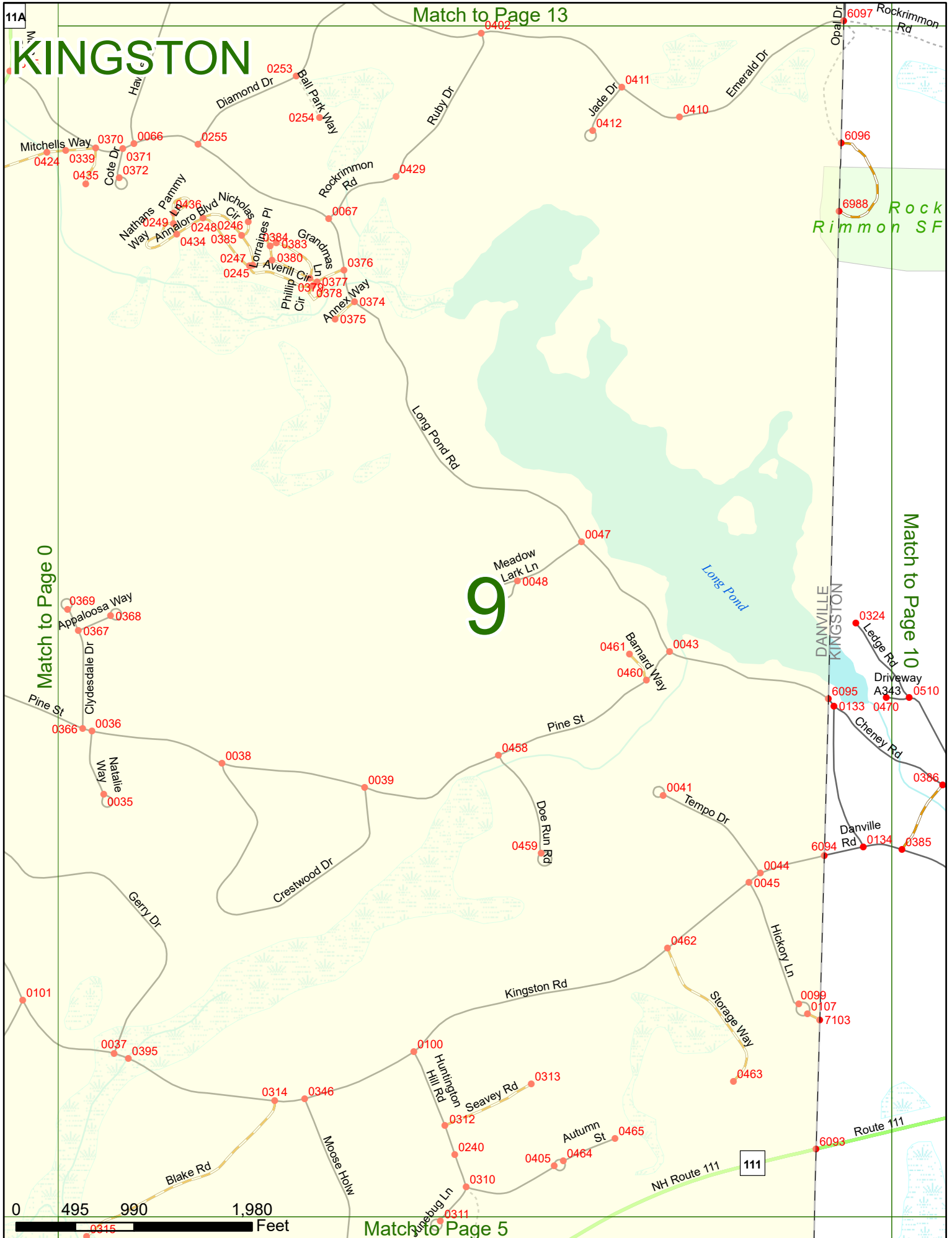
Match to Page 13

# 9

Rock  
Rimmon SF

Match to Page 0

Match to Page 10



Match to Page 5



111

# KINGSTON

Match to Page 14

Rock Rimmon SF

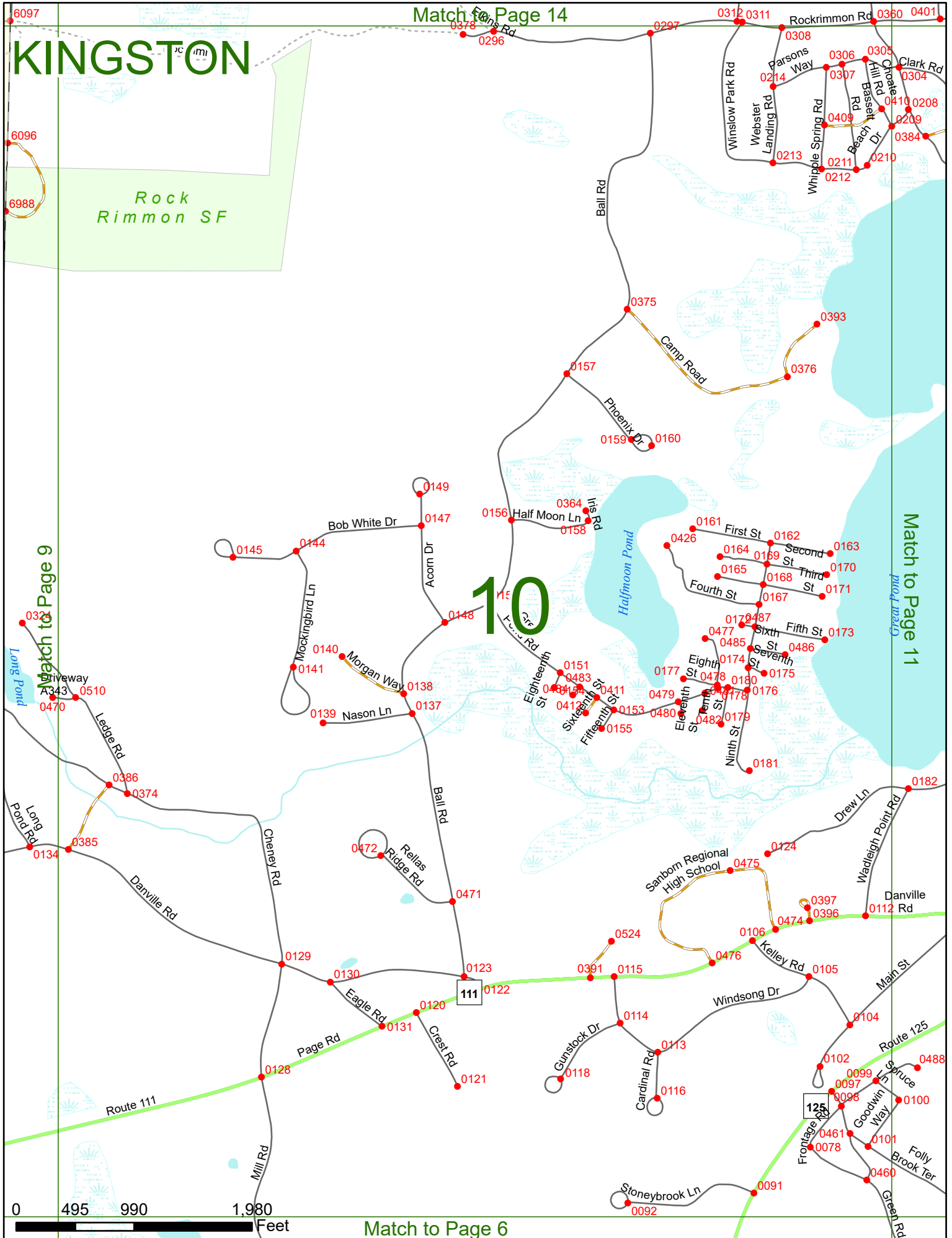
# 10

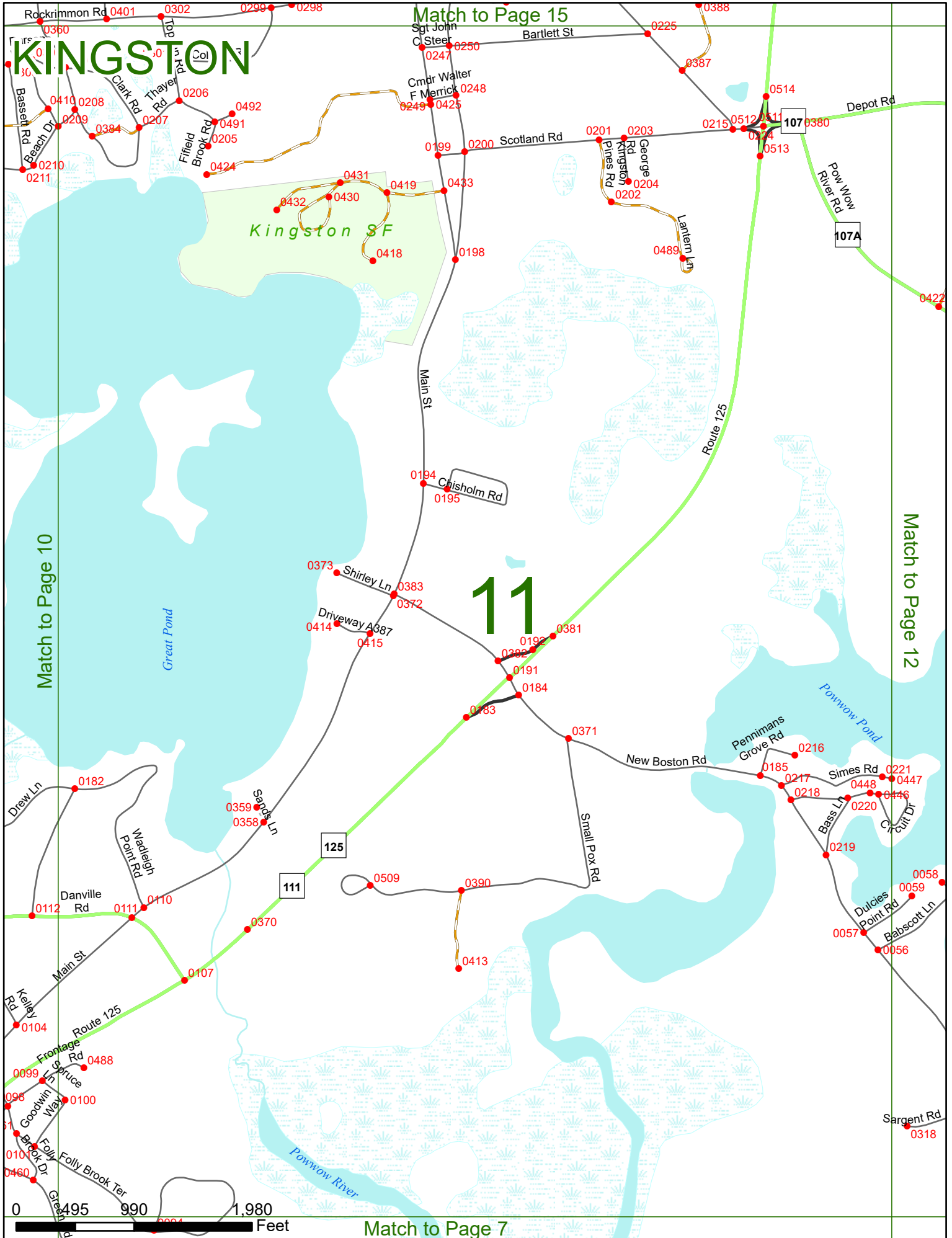
Match to Page 11

Match to Page 9



Match to Page 6





# KINGSTON

Kingston SF

# 11

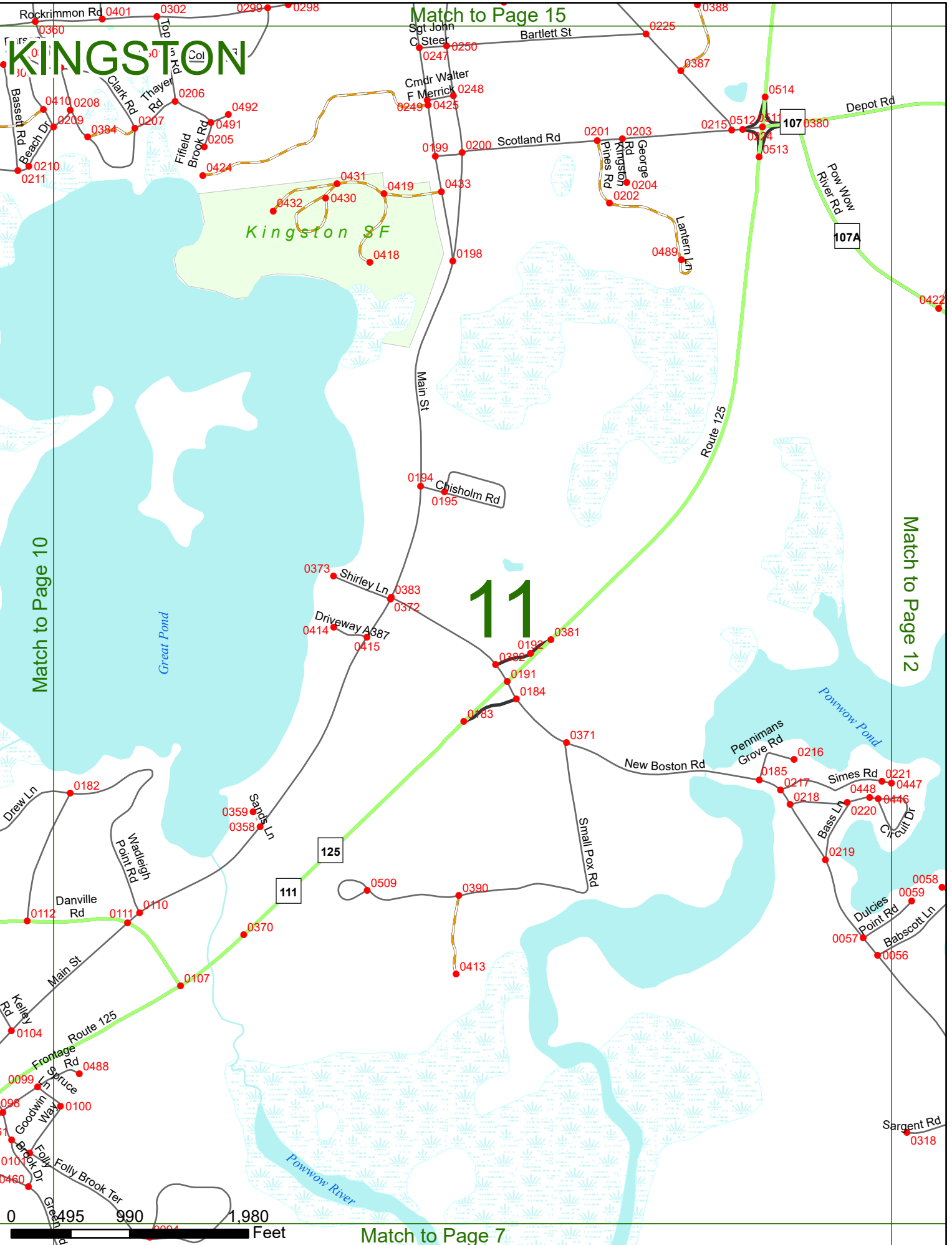
Match to Page 10

Match to Page 15

Match to Page 12

Match to Page 7

0 495 990 1,980 Feet



# KINGSTON

Kingston SF

# 11

Match to Page 10

Match to Page 15

Match to Page 12

Match to Page 7

0 495 990 1,980 Feet



Match to Page 0

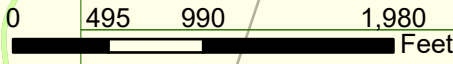
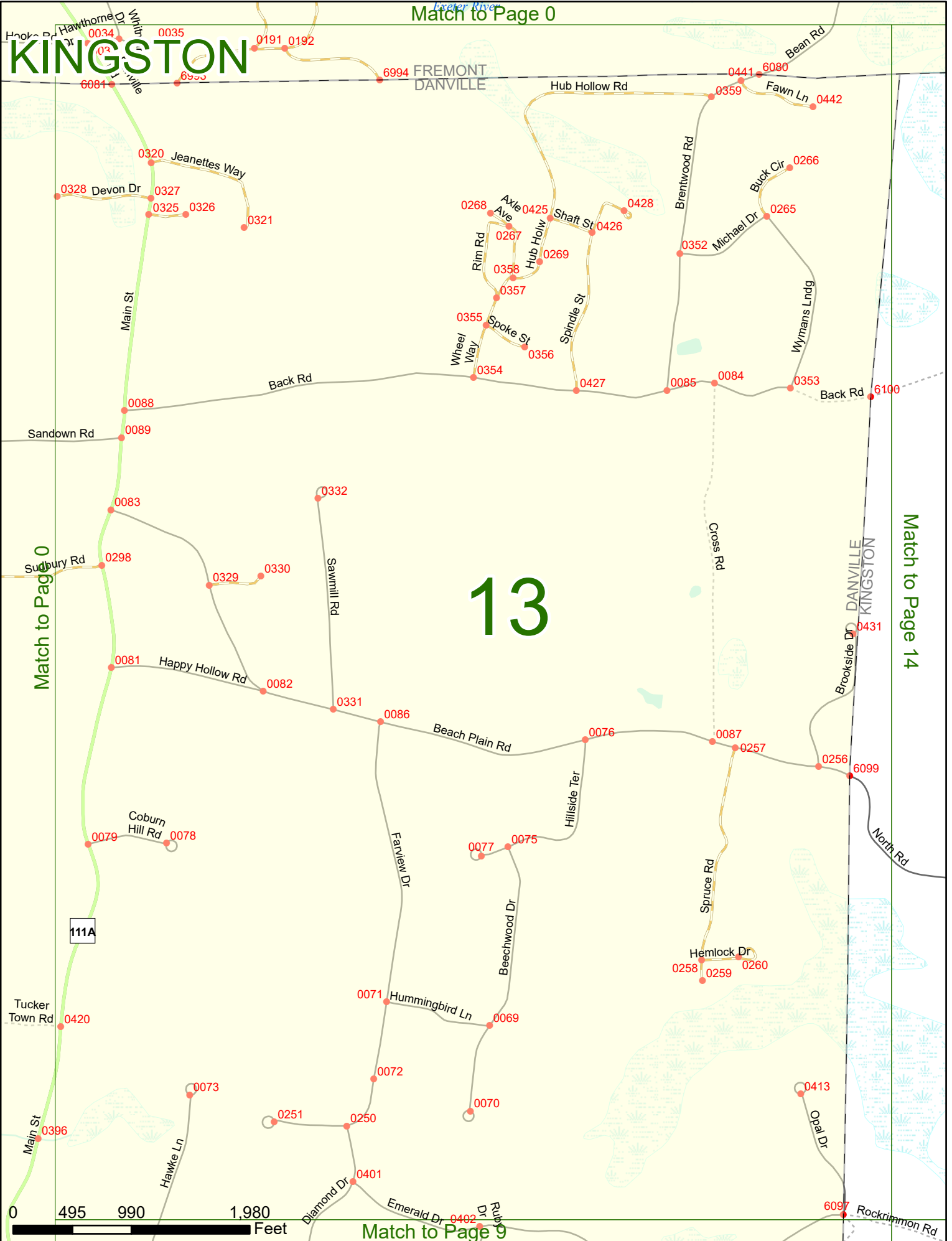
# KINGSTON

FREMONT  
DANVILLE

# 13

Match to Page 14

Match to Page 0



Match to Page 9

Match to Page 14

111A

Tucker Town Rd

Main St

Hawke Ln

Diamond Dr

Jeanettes Way

Devon Dr

Main St

Sandown Rd

Sudbury Rd

Happy Hollow Rd

Coburn Hill Rd

Main St

Hawke Ln

Diamond Dr

Back Rd

Sandown Rd

Sudbury Rd

Happy Hollow Rd

Coburn Hill Rd

Main St

Hawke Ln

Diamond Dr

Sawmill Rd

Beach Plain Rd

Fairview Dr

Hummingbird Ln

Diamond Dr

Diamond Dr

Back Rd

Sandown Rd

Sudbury Rd

Happy Hollow Rd

Coburn Hill Rd

Main St

Hawke Ln

Diamond Dr

Sawmill Rd

Beach Plain Rd

Fairview Dr

Hummingbird Ln

Diamond Dr

Diamond Dr

Back Rd

Sandown Rd

Sudbury Rd

Happy Hollow Rd

Coburn Hill Rd

Main St

Hawke Ln

Diamond Dr

Sawmill Rd

Beach Plain Rd

Fairview Dr

Hummingbird Ln

Diamond Dr

Diamond Dr

Back Rd

Sandown Rd

Sudbury Rd

Happy Hollow Rd

Coburn Hill Rd

Main St

Hawke Ln

Diamond Dr

Sawmill Rd

Beach Plain Rd

Fairview Dr

Hummingbird Ln

Diamond Dr

Diamond Dr

Back Rd

Sandown Rd

Sudbury Rd

Happy Hollow Rd

Coburn Hill Rd

Main St

Hawke Ln

Diamond Dr

Sawmill Rd

Beach Plain Rd

Fairview Dr

Hummingbird Ln

Diamond Dr

Diamond Dr

Back Rd

Sandown Rd

Sudbury Rd

Happy Hollow Rd

Coburn Hill Rd

Main St

Hawke Ln

Diamond Dr

Sawmill Rd

Beach Plain Rd

Fairview Dr

Hummingbird Ln

Diamond Dr

Diamond Dr

Back Rd

Sandown Rd

Sudbury Rd

Happy Hollow Rd

Coburn Hill Rd

Main St

Hawke Ln

Diamond Dr

Sawmill Rd

Beach Plain Rd

Fairview Dr

Hummingbird Ln

Diamond Dr

Diamond Dr

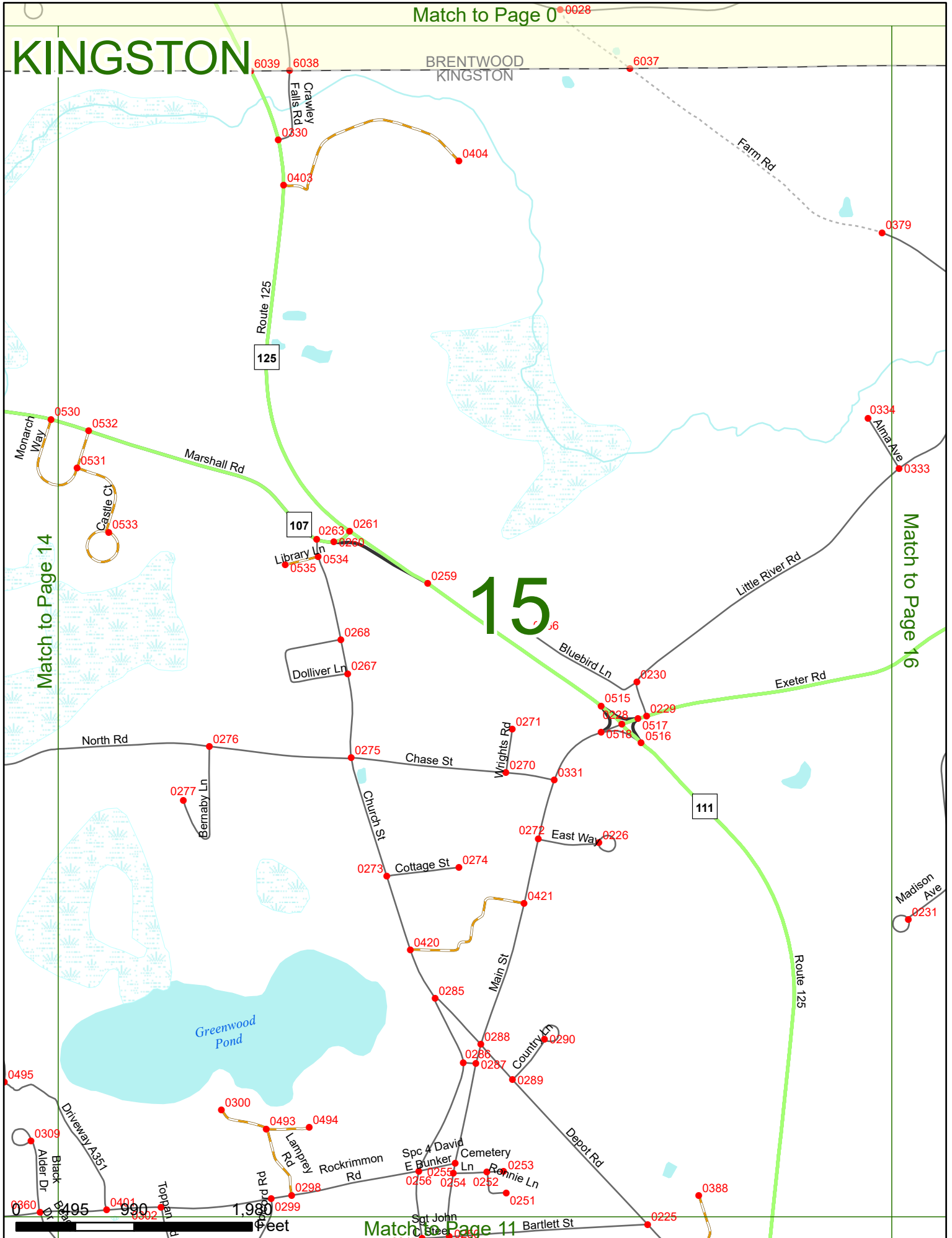




Match to Page 0

# KINGSTON

BRENTWOOD  
KINGSTON



Match to Page 14

# 15

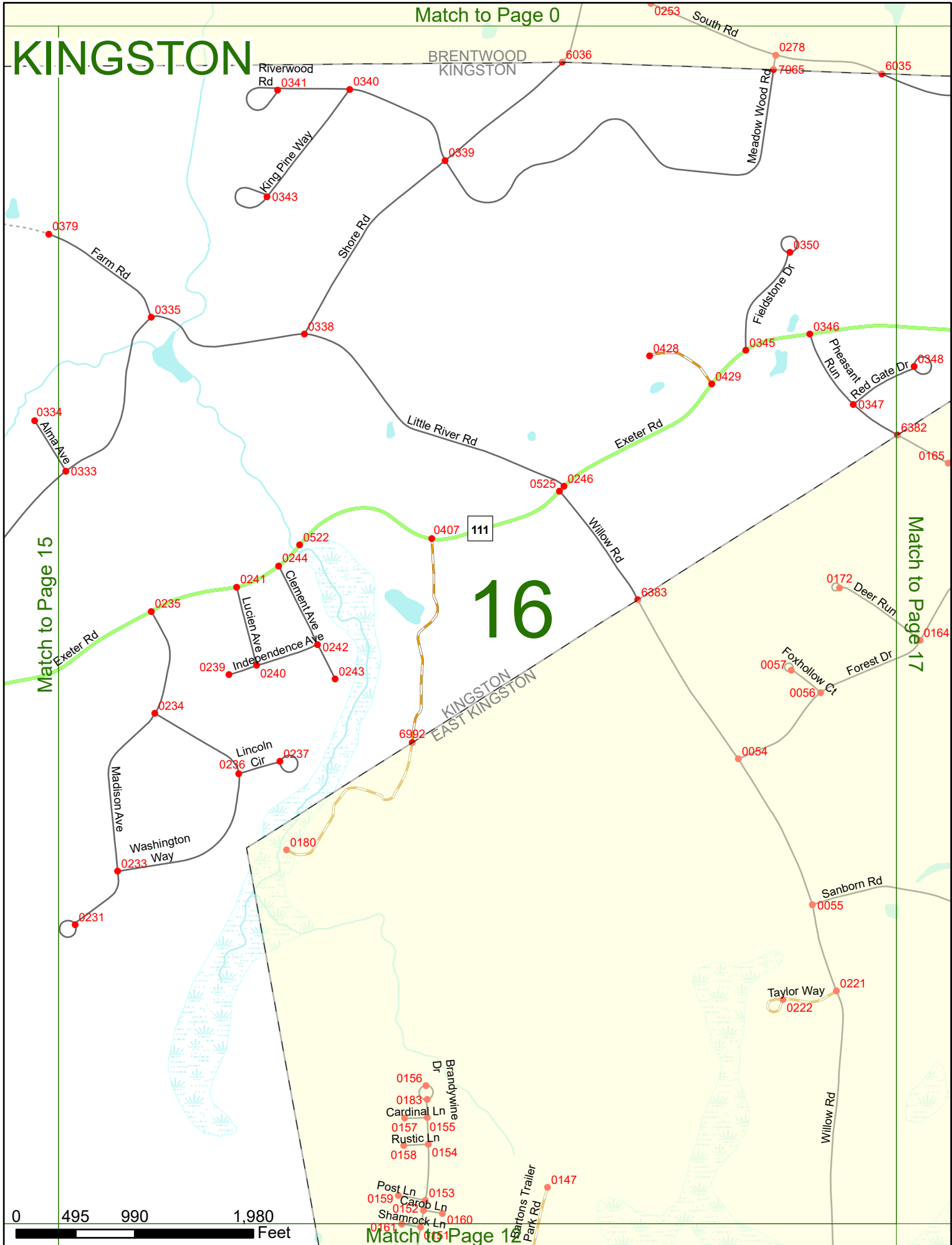
Match to Page 16

Match to Page 11



# KINGSTON

BRENTWOOD  
KINGSTON



Match to Page 15

Match to Page 17

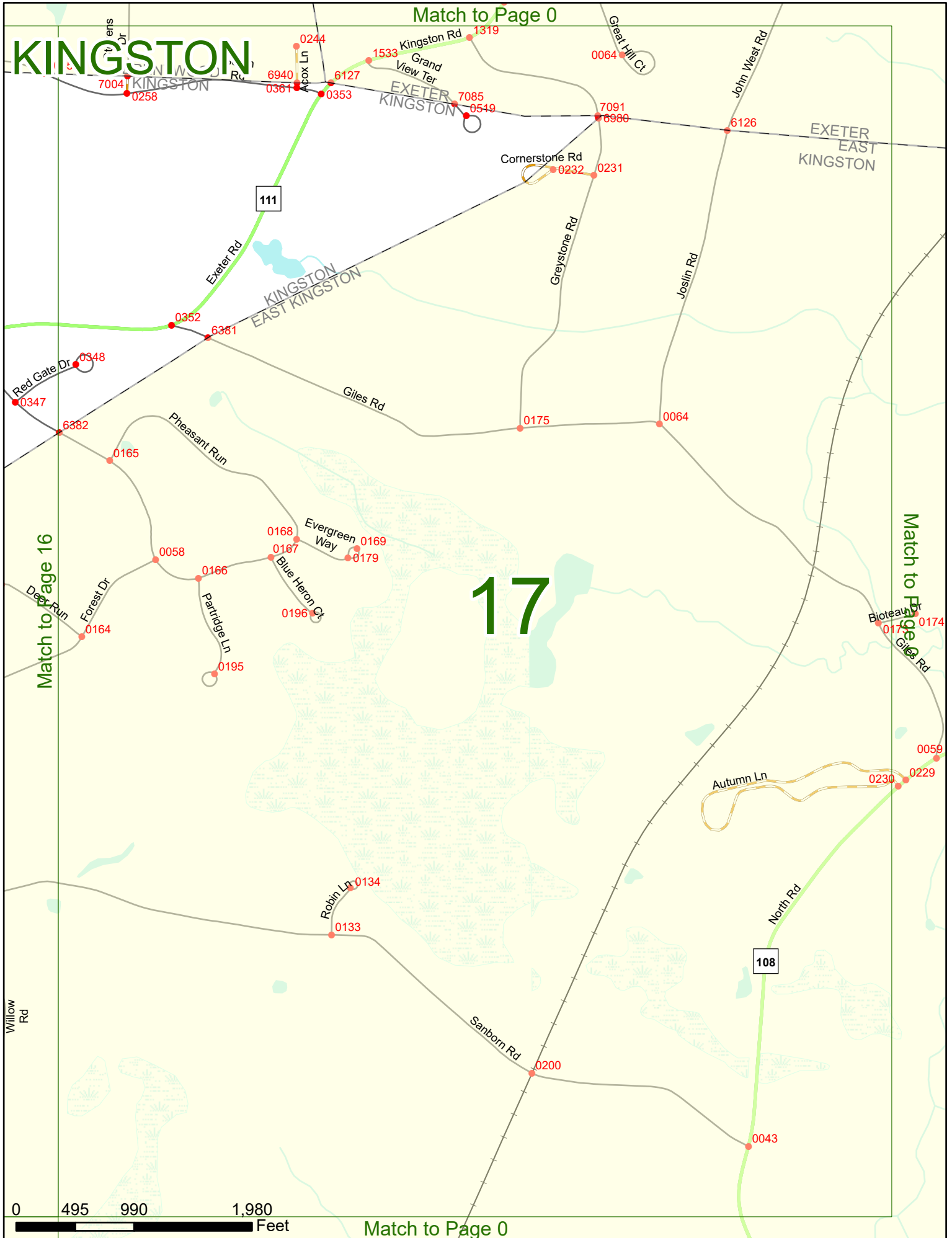
# 16



Match to Page 15

# KINGSTON


Match to Page 0



Match to Page 16

Match to Page 16

# 17



Match to Page 0