



Maps and data sets are not guaranteed to be free from errors and omissions. Data is in a constant state of update and correction by various groups and agencies. Information displayed on this map is the best available at the time of publication.

2025 Nodal Reference Bookmap

LEGEND



NHDOT will accept crash locations based on the State of NH Uniform Police Traffic Accident Report.

Crash occurred on:

Option 1 Street Address
 123 Main Street

Option 2 Route No and/or Distance from NESW Intesecting Road, Bridge,
 Street name Intersecting Street Town/County line
 Main Street 500 E Oak Street

Option 3 First Node Distance from First Node Second Node
 515 212 632

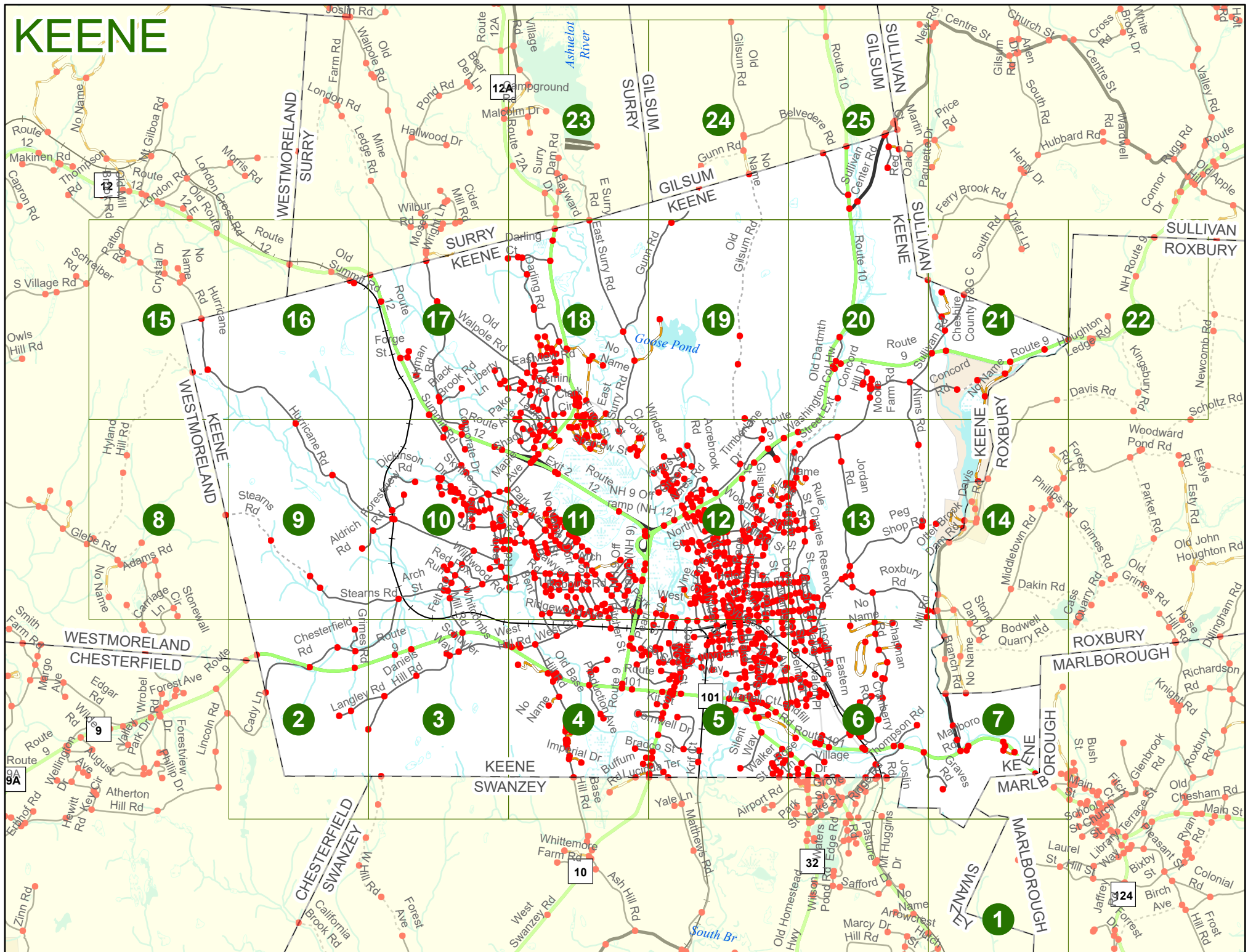
Option 4 Route No and/or Mile Marker on Interstate Only NESW Mile (Marker)
 Street name
 189S 700 feet S 36.8

Option 3 – Example

Street Name Loudon Road
First Node 803
Distance from First Node 318 Ft
Second Node 813



KEENE



KEENE

Match to Page 7

KEENE
SWANZEY

0194

Laurel St

0193

Hill St

Match to Page 0

1

MARLBOROUGH
SWANZEY

Match to Page 0

Arrowcrest Dr
0196

Marcy Hill Rd
0134

12

Mondnock Hwy

0348

0041

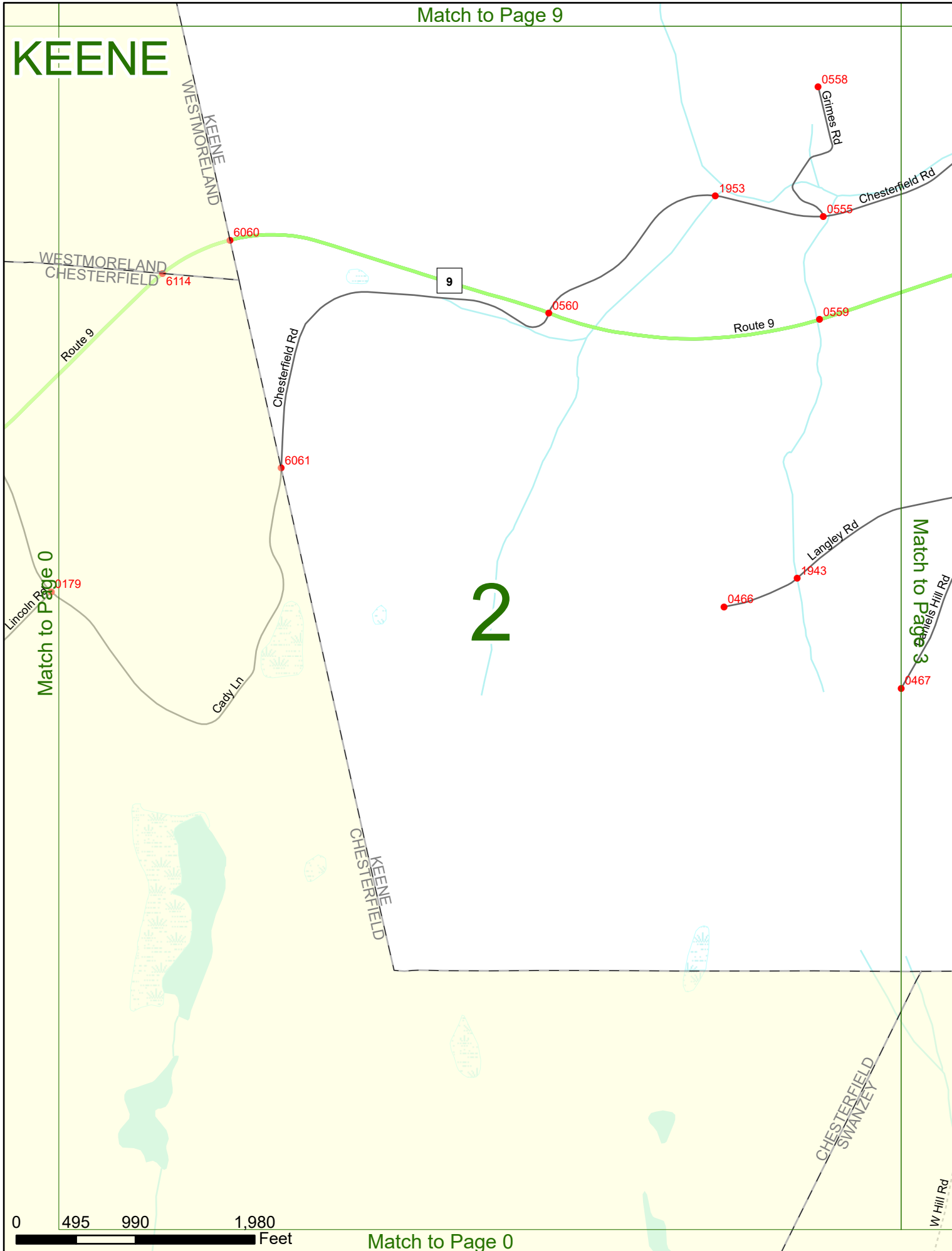
West Hill Rd

0 495 990 1,980 Feet

Match to Page 0

Mass
Hill

KEENE



2

Match to Page 0

Match to Page 3

KEENE

Match to Page 10

Whitcombs Mill Rd

Chesterfield Rd

9

Route 9

Schuyler Way

Route 9

Daniels Hill Rd

Langley Rd

Match to Page 2


Match to Page 4

3

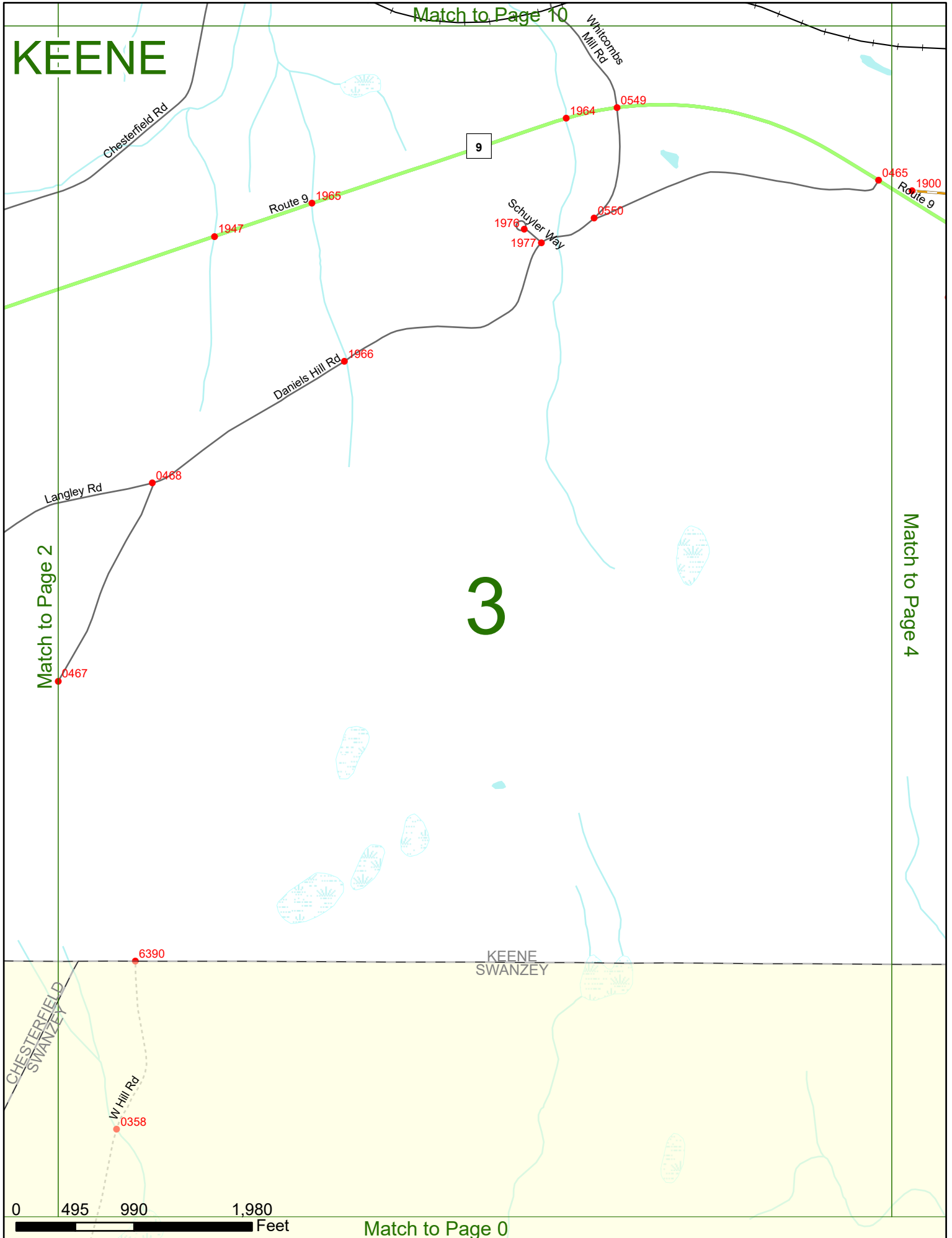
KEENE SWANZEY

CHESTERFIELD SWANZEY

W Hill Rd



Match to Page 0



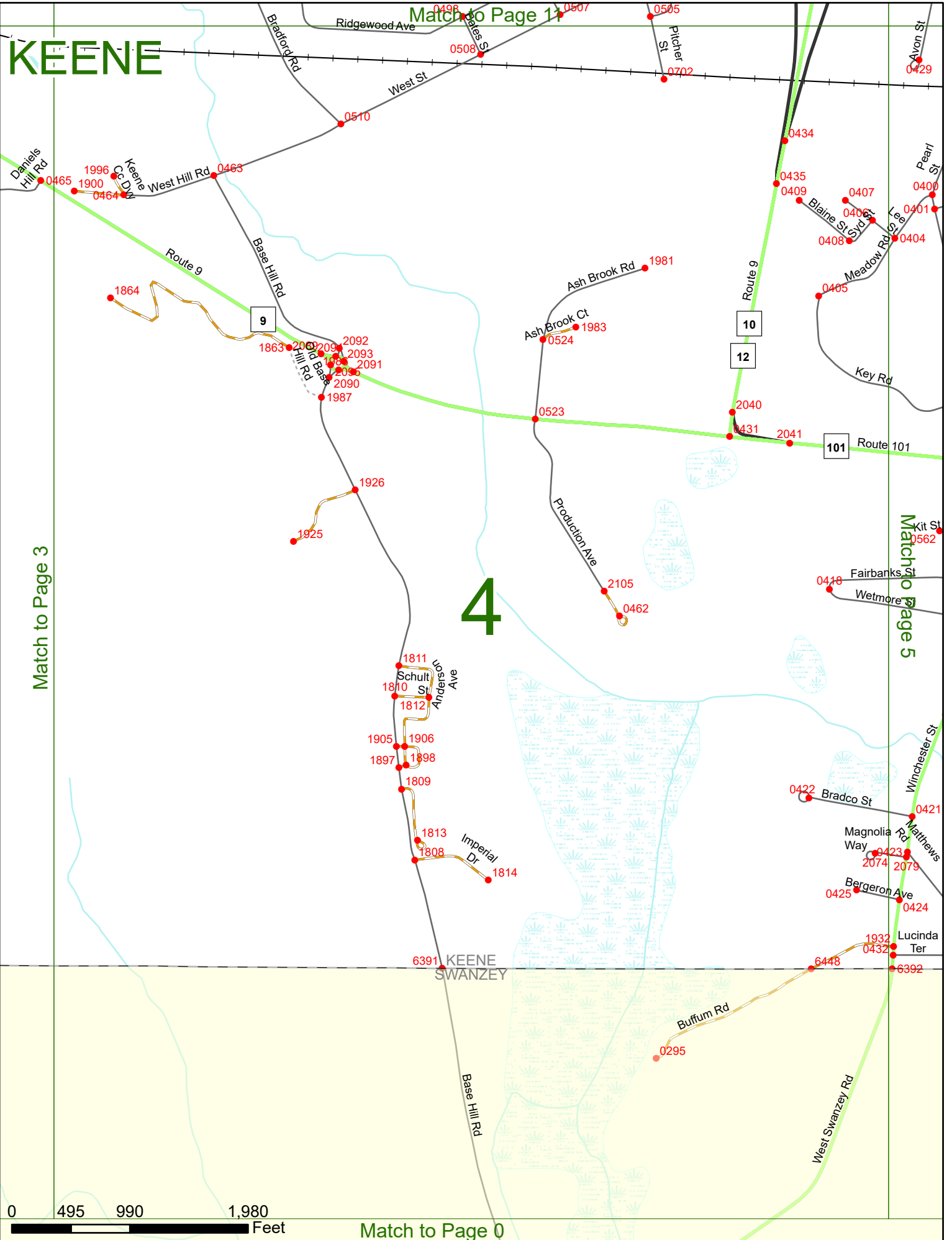
KEENE

Match to Page 11

Match to Page 3

Match to Page 5

4



0 495 990 1,980 Feet

Match to Page 0

KEENE

Match to Page 2

Match to Page 4

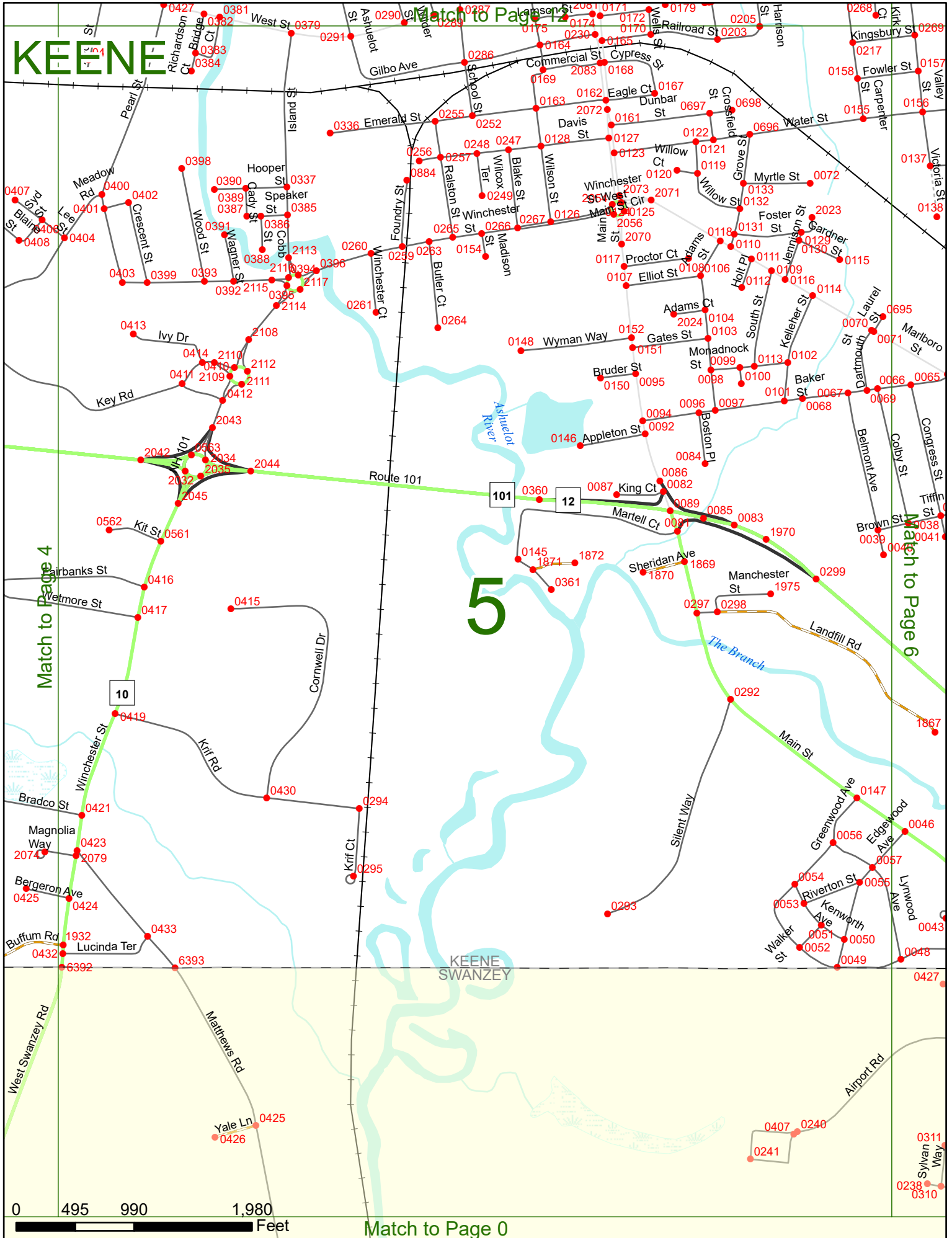
Match to Page 6

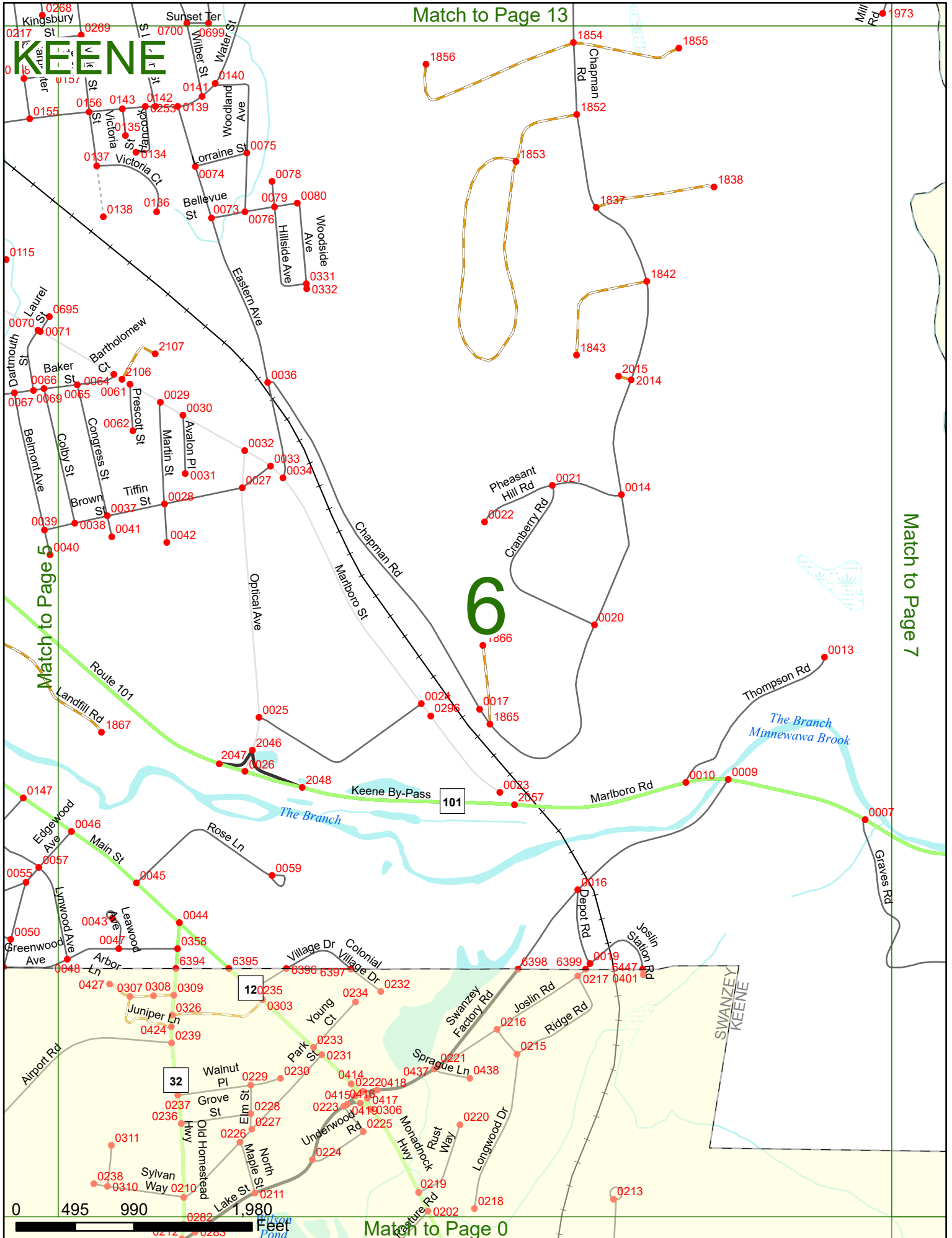
5

KEENE SWANZEY

0 495 990 1,980 Feet

Match to Page 0





Match to Page 13

Mill Rd 973


KEENE

6

Match to Page 7

Match to Page 5

Match to Page 0



Match to Page 14

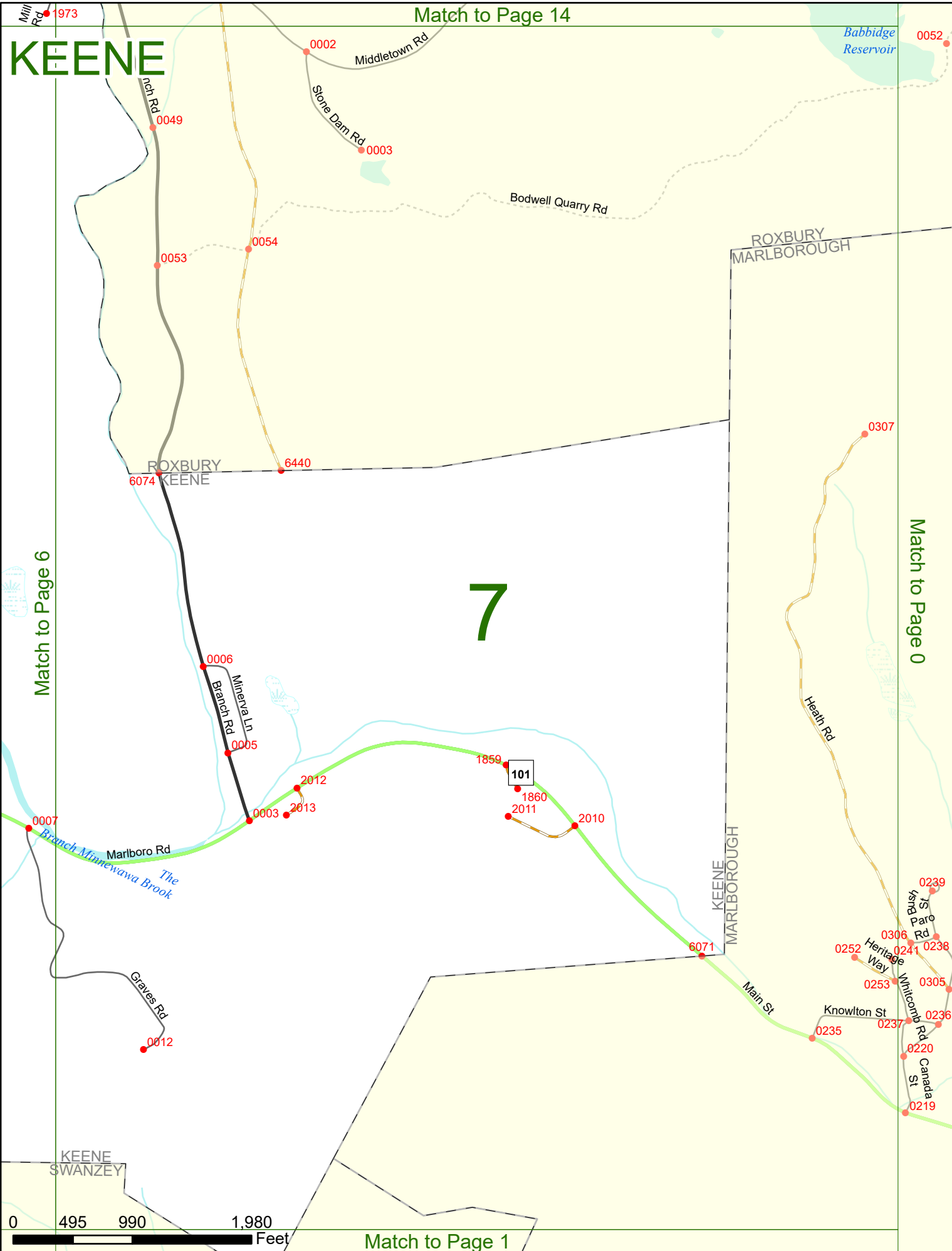
KEENE

Babbidge Reservoir

Match to Page 0

7

Match to Page 6



Match to Page 1

KEENE

KEENE
WESTMORELAND

8

Match to Page 0

Match to Page 9

6059 Stearns Rd

Hyland Hill Rd

Adams Rd

Stonewall Cir

Glebe Rd

Carrige Ln

Muligan Row

Harvey Pond

0004 0164

0221 0247

0002 0204

0003

0250

0252


0253

0207

0259

0254

0255



Match to Page 0

Match to Page 16

KEENE

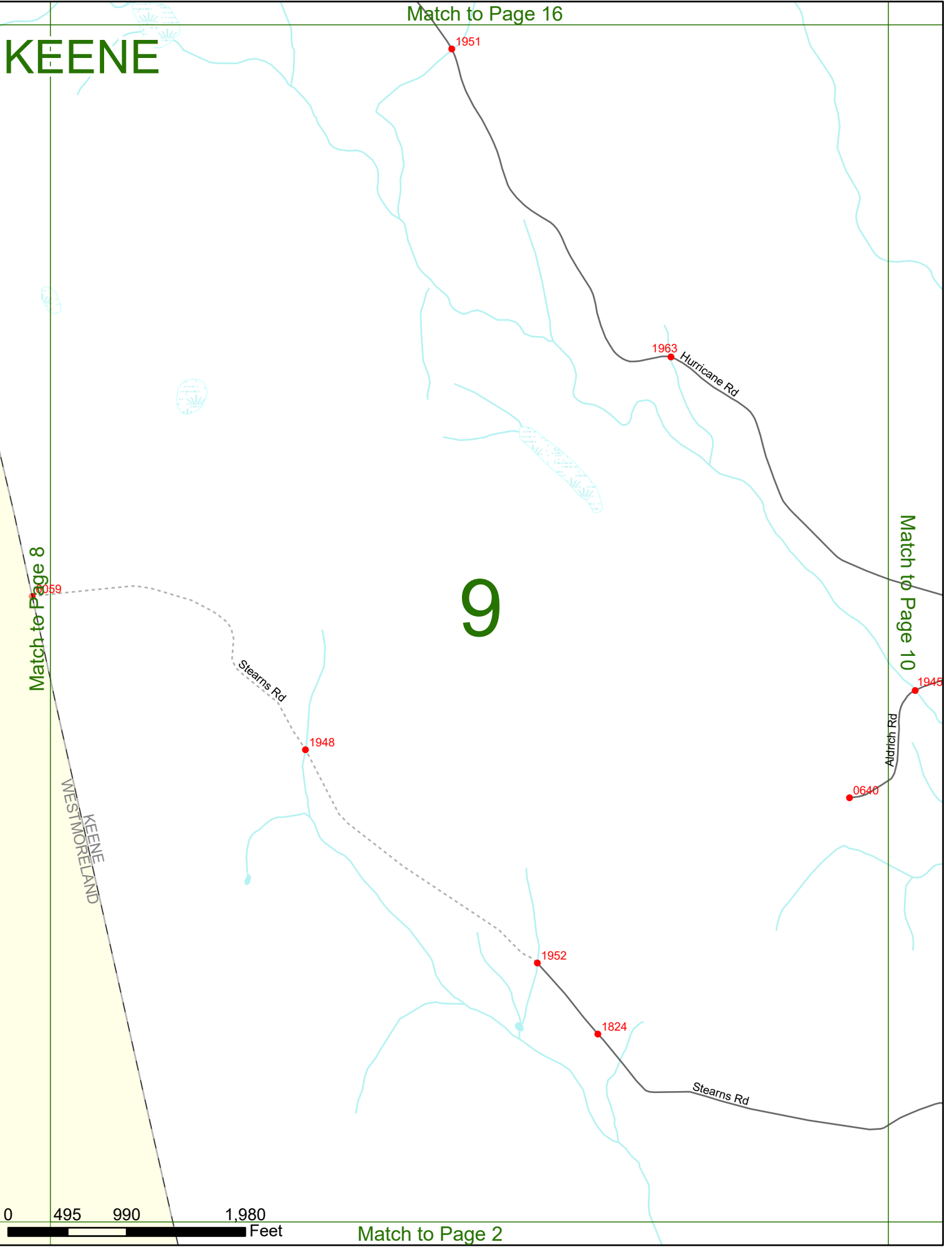
9

Match to Page 8

Match to Page 10

0 495 990 1,980 Feet

Match to Page 2



KEENE

Match to Page 17

0619

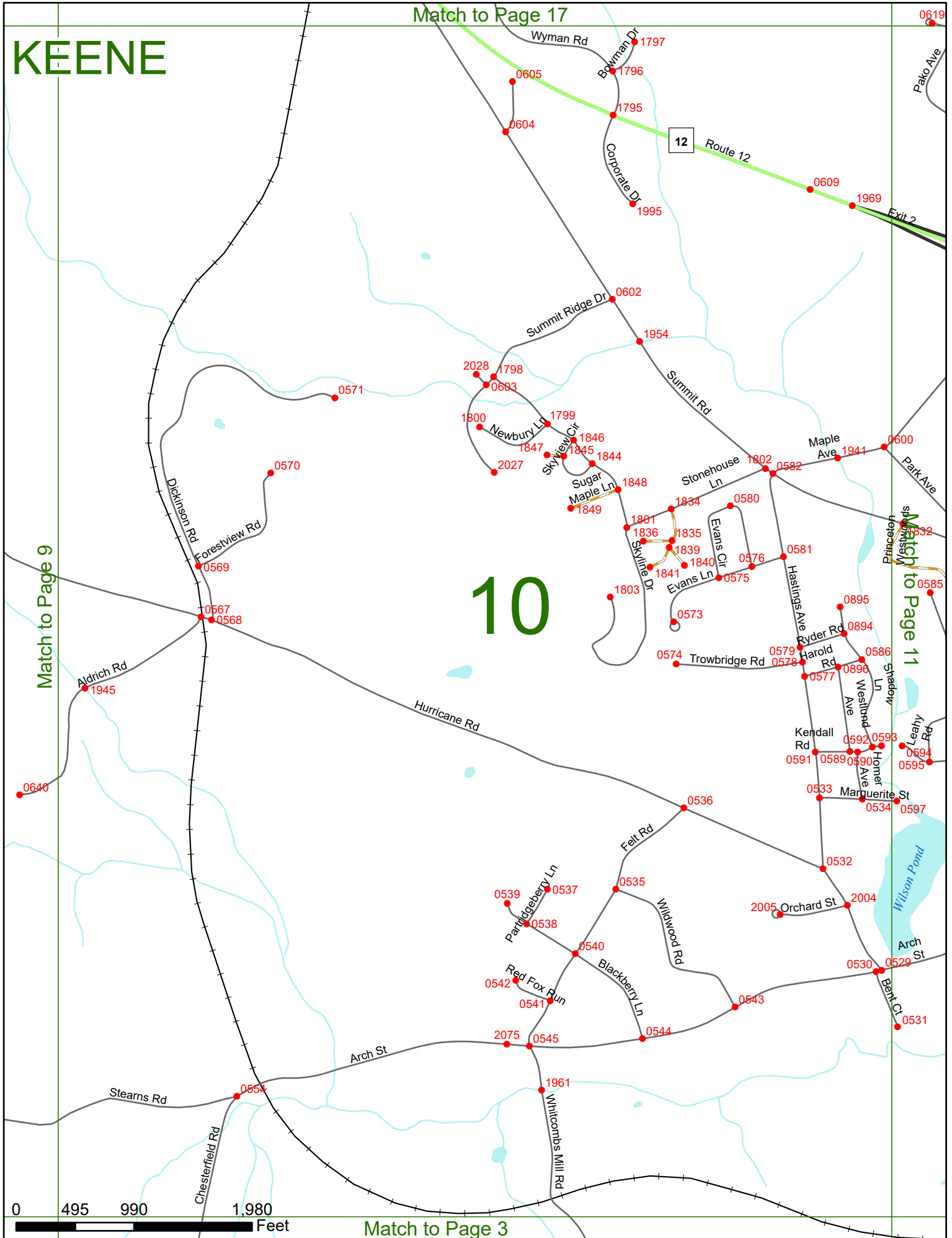
10

Match to Page 9

Match to Page 11

0 495 990 1,980 Feet

Match to Page 3

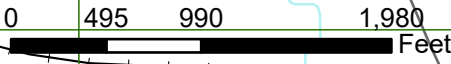
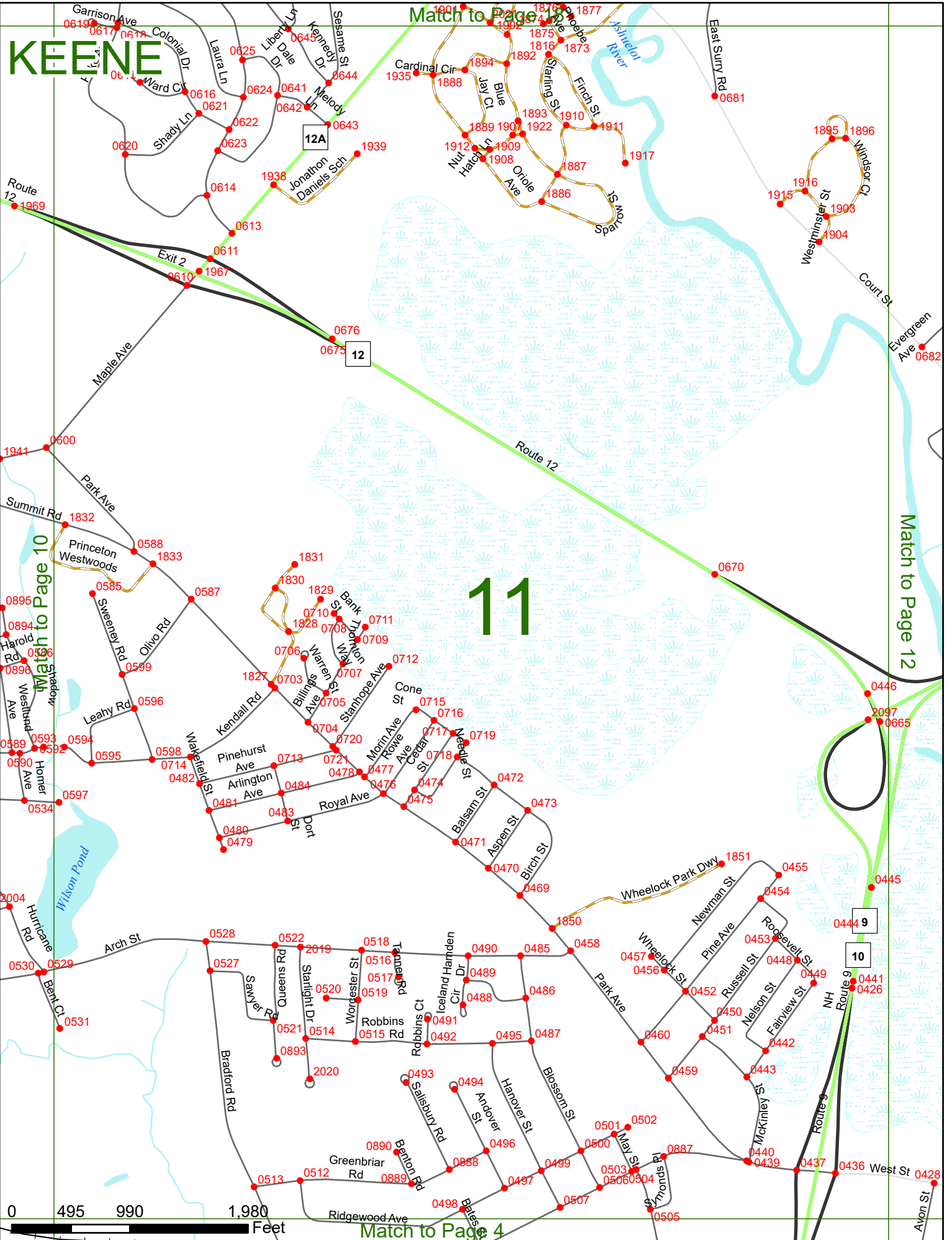


KEENE

Match to Page 13

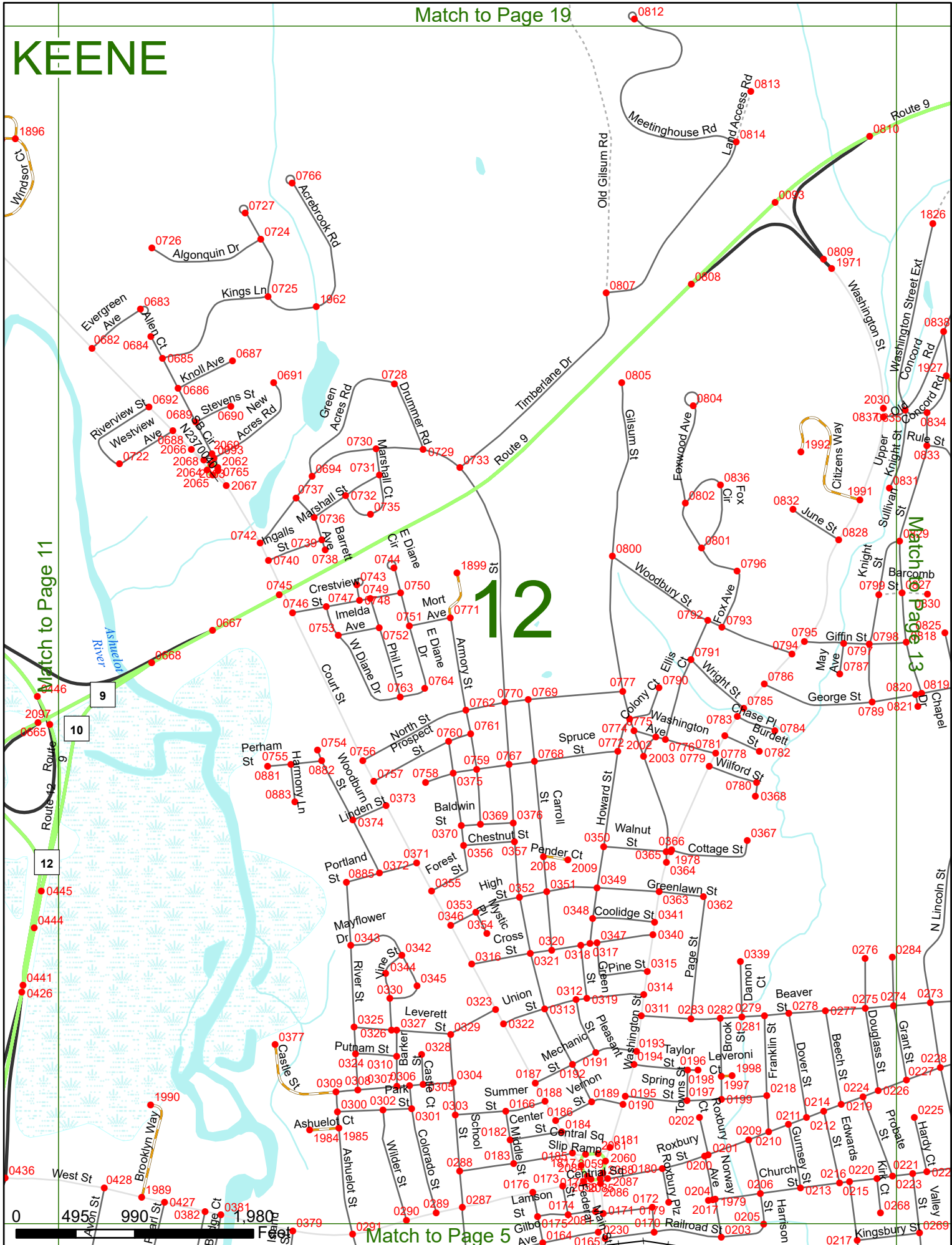
Match to Page 12

11



Match to Page 4

KEENE



Match to Page 11

Match to Page 13

Match to Page 5

12

0 495 990 1,980 Feet

KEENE

Match to Page 0

0102

Route 12

12

London Cross Rd

0101

0099

0095

0096

0228

0205

0206

0179

0180

0098

0097

S Village Rd

Schreiber Rd
0093

Patton Rd

Hurricane Rd

Crystal Dr

15

Match to Page 16

Match to Page 0

KEENE
WESTMORELAND

Hurricane Rd

6057

0572

6058

Hyland Hill Rd

0 495 990 1,980 Feet

Match to Page 8

Match to Page 0

KEENE

Route 12

WESTMORELAND
SURRY

6342

12

6006

Route 12

Old Summit Rd

6056

6869

6055

SURRY
KEENE

WESTMORELAND
KEENE

16

Match to Page 15

Match to Page 17

Hurricane Rd

0 495 990 1,980 Feet

Match to Page 9

KEENE

Match to Page 0

0063 Mine Ledge Rd
0004 Wilbur Rd
0066 Cider Mill Rd
0078
0005
0069 Moses Wright Ln

Old Walpole Rd

0067
0044

Valley View Ln

0050

6054

Darling Ct
0871

Match to Page 16

6055

1944

Route 12

12

17
bot
36

0637

0868

Old Walpole Rd

Match to Page 18

1821
1819
1818
Partition Pl

Forge St

1820

Wyman Rd

2026
Black Brook Rd

1955

1988

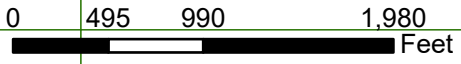
0635
0634
0633
0632
Butternut Dr
Liberty Ln
Autumn Hill Rd

0606

Summit Rd

1797

0619



Match to Page 10

Match to Page 24

KEENE

0875

Gunn Rd

Match to Page 18

1924

Goose Pond

19

Old Gilsun Rd

0865

0864

0812

Meetinghouse Rd

Match to Page 20

0 495 990 1,980 Feet

Match to Page 12

KEENE

Match to Page 25

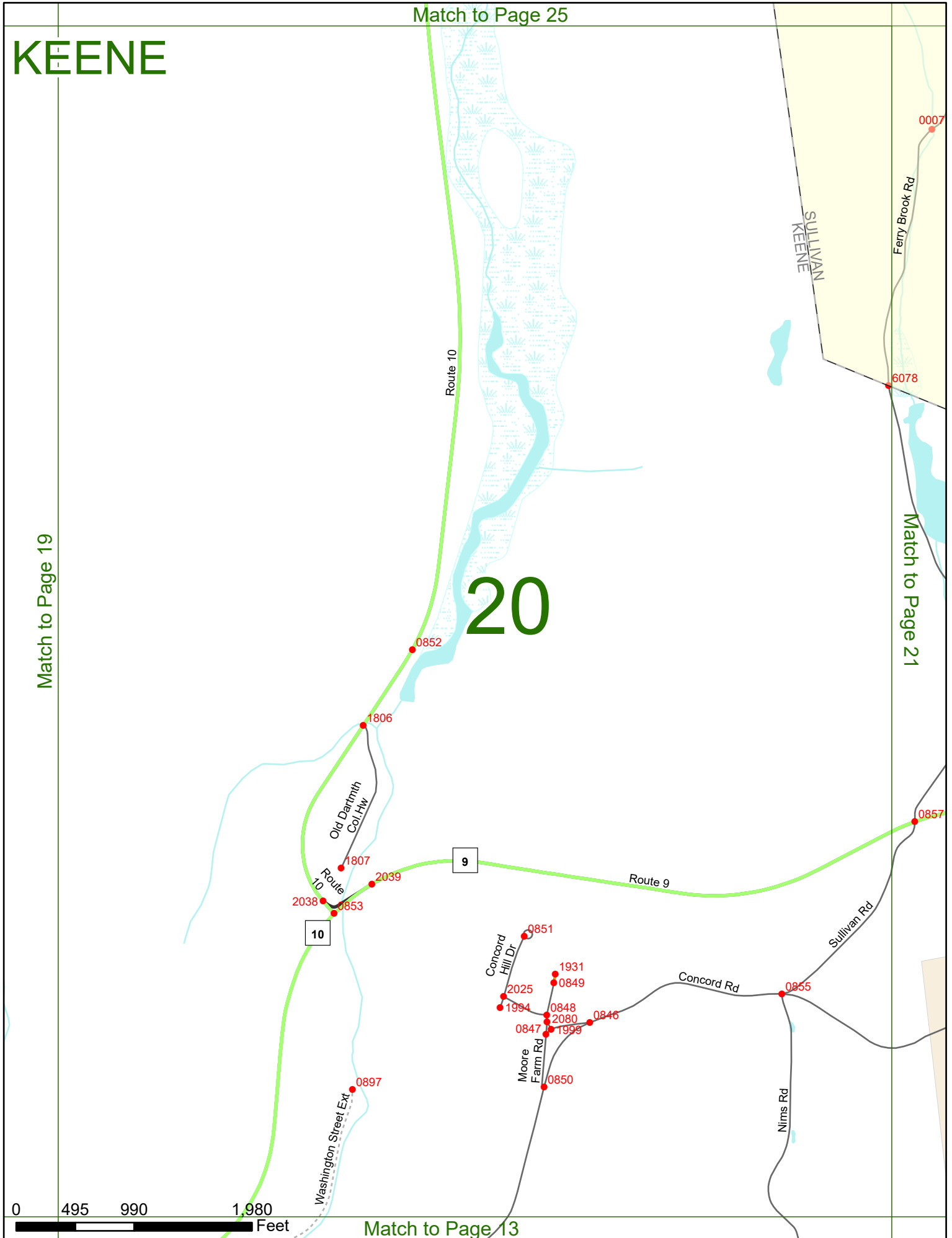
Match to Page 19

20

Match to Page 21

0 495 990 1,980 Feet

Match to Page 13



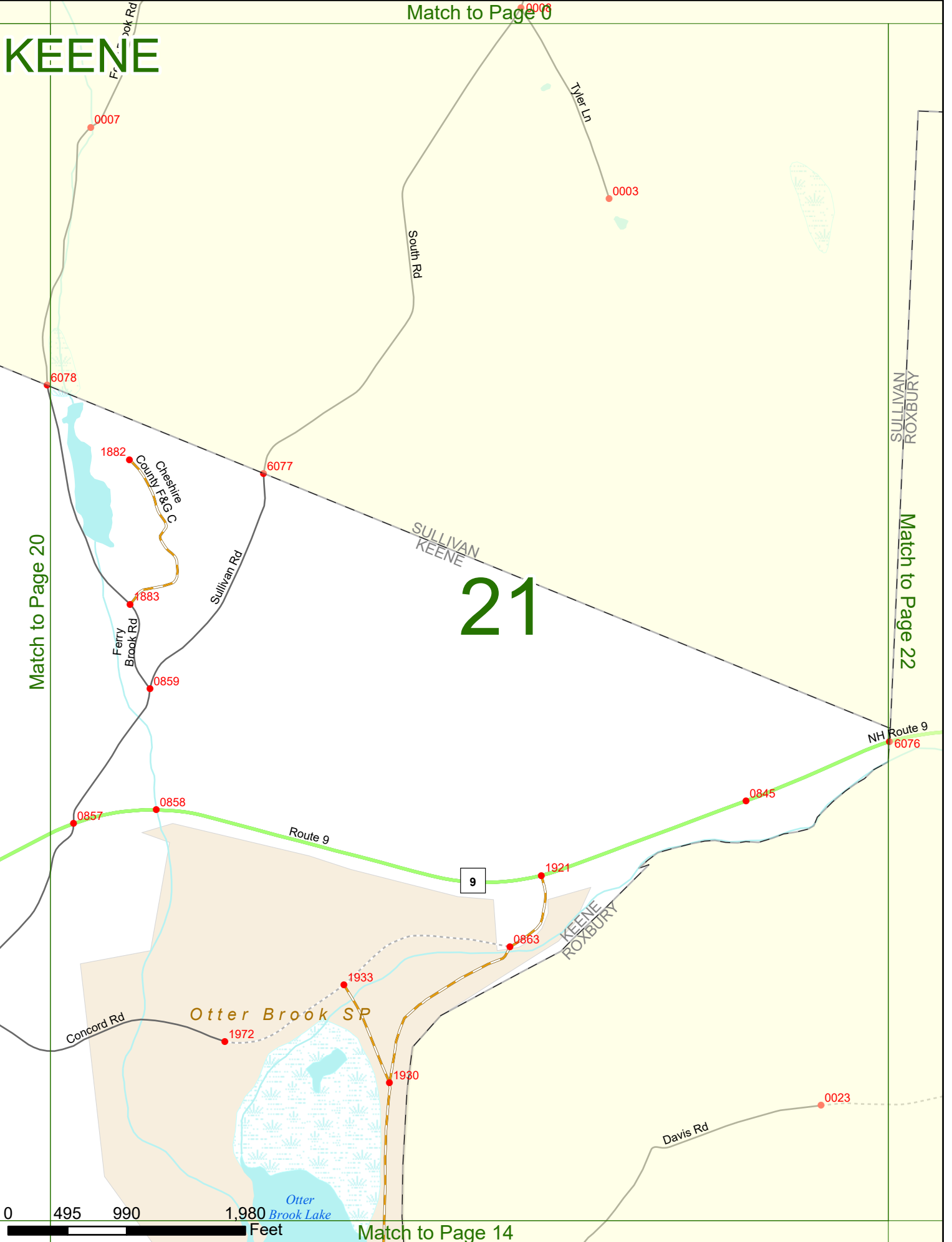
KEENE

Match to Page 0

21

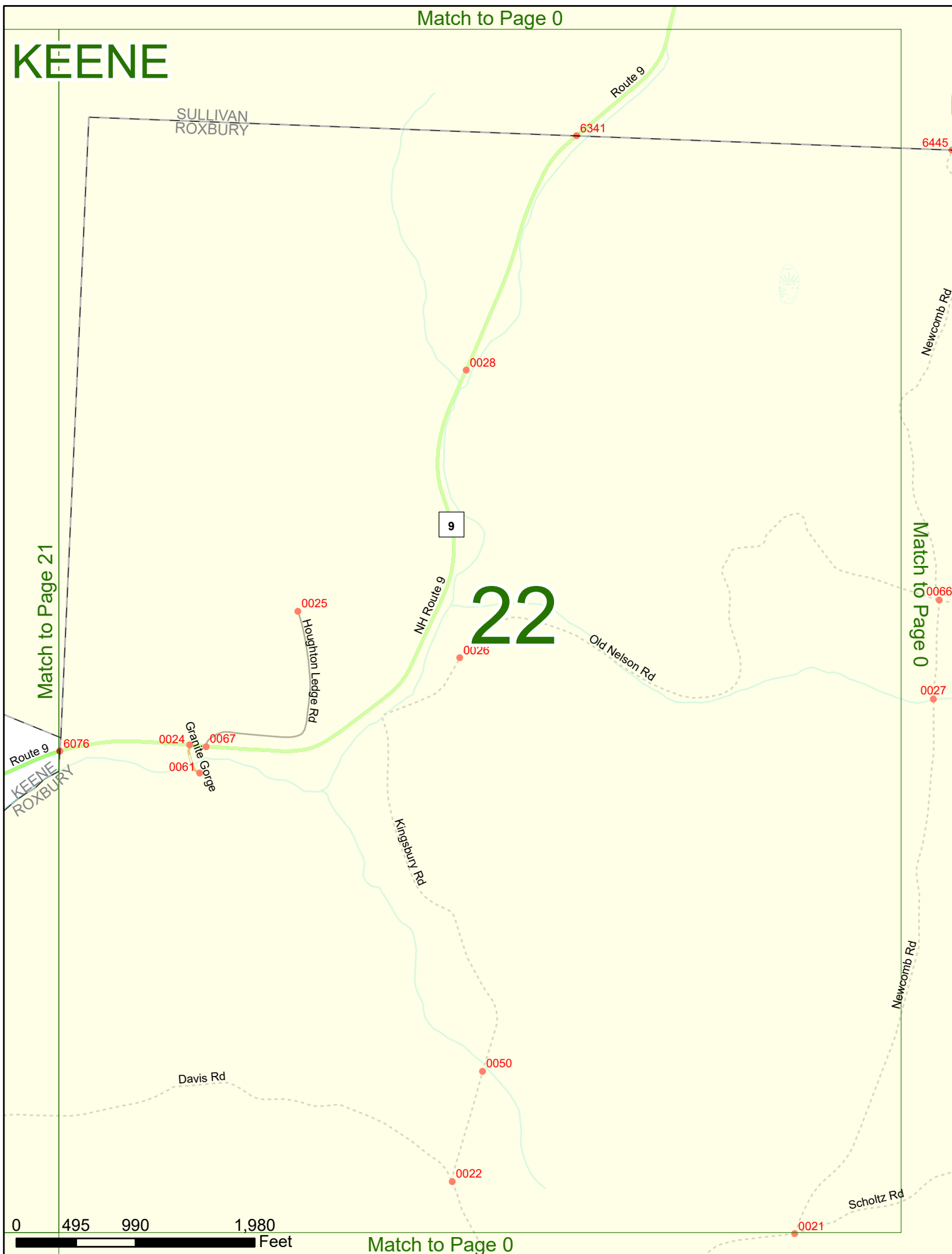
Match to Page 20

Match to Page 22



Match to Page 14

KEENE



0 495 990 1,980 Feet

KEENE

Route 12A

Village I

Pond Rd 0017

0018

0068

12A

0016

Park Dr

Surry Mountain Lake

Campground Rd

0045

0046

0053

23

Malcolm Dr

0013

McCurdy Hill Ln

0052

Match to Page 0

Surry Dam Rd

0051

Route 12A

Ashuelot River

0015

0014

0065

0003

0062

E Surry Rd

Hayward Dr


0002

0001

SURRY KEENE

GILSUM SURRY

Match to Page 24



6052

Match to Page 0

KEENE

24

Match to Page 23

Match to Page 25

GILSUM
SURRY

SURRY
KEENE

GILSUM
KEENE

Old Gilsun Rd

Belvedere Rd

Old Keene Rd

Gunn Rd

Old Gilsun Rd

0085

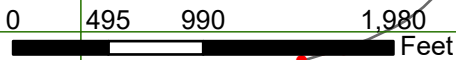
0001
0157

0104

0145

6050

6051



Match to Page 19

Match to Page 0

KEENE

0002

10

Route 10

25

Match to Page 24

Belvedere Rd

SULLIVAN
GILSUM

0069 Jenkins Ln

0068

0066

0065

Centre St

Match to Page 0

6338

0159

6446

0135

6047

0880

0879

0557

6337

0133

0113

0123

0114

0113

0114

0114

0114

0114

0114

0114

0114

0114

0114

0114

0114

0114

0114

0114

0114

0114

0114

0114

0114

0114

0114

0114

0114

0114

0114

0114

0114

0114

0114

0114

0114

0114

0114

0114

0114

GILSUM
KEENE

6049

6048

0877

1950

0876

Sullivan Center Rd

Red Oak Dr

SULLIVAN
KEENE

Price Rd

Paquette Dr

0113

0123

0113

0114

0 495 990 1,980 Feet

Match to Page 20