



Maps and data sets are not guaranteed to be free from errors and omissions. Data is in a constant state of update and correction by various groups and agencies. Information displayed on this map is the best available at the time of publication.

# 2025 Nodal Reference Bookmap

## LEGEND



NHDOT will accept crash locations based on the State of NH Uniform Police Traffic Accident Report.

Crash occurred on:

**Option 1**     Street Address  
                   123 Main Street

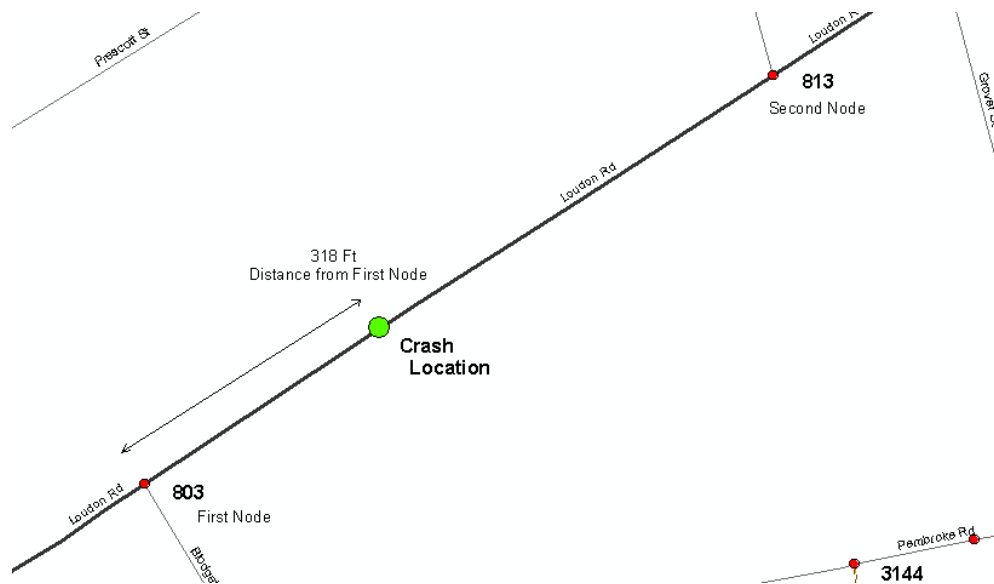
**Option 2**     Route No and/or     Distance from             NESW             Intesecting Road, Bridge,  
                   Street name             Intersecting Street                                     Town/County line  
                   Main Street                     500                     E                     Oak Street

**Option 3**     First Node                     Distance from First Node                     Second Node  
                   515                                     212                                     632

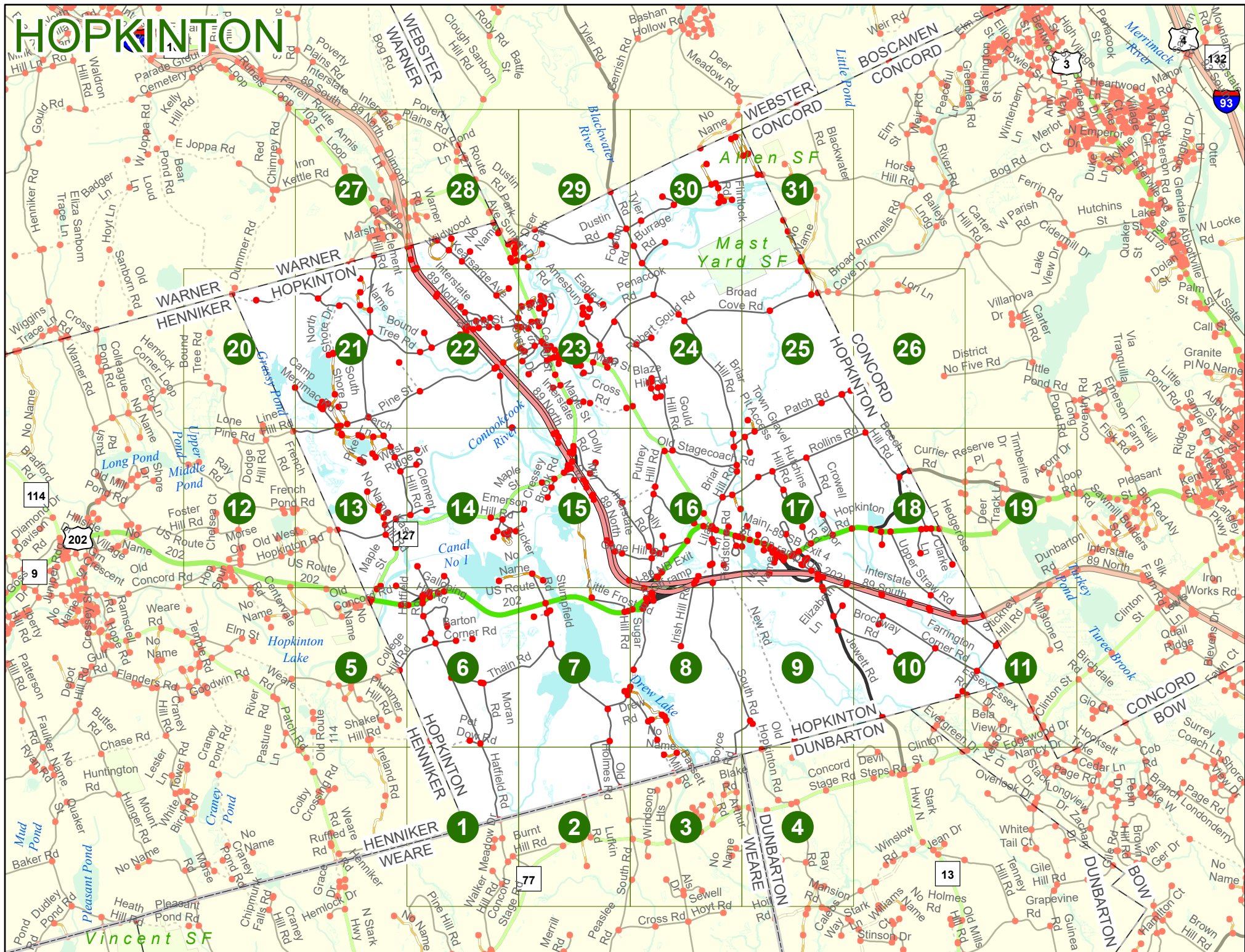
**Option 4**     Route No and/or             Mile Marker on Interstate Only             NESW             Mile (Marker)  
                   Street name  
                   189S                                     700 feet                                     S                     36.8

**Option 3 – Example**

Street Name                     Loudon Road  
First Node                             803  
Distance from First Node             318 Ft  
Second Node                             813



# HOPKINTON



# HOPKINTON

Pet-Dow Rd Match to Page 6

Match to Page 0

Match to Page 2

# 1

HOPKINTON  
HENNIKER

Hatfield Rd

HOPKINTON  
WEARE 8306

HENNIKER  
WEARE

Meadow  
Dr  
0270  
0271

0269

Burnt  
Hill Rd

0265

Salmen Rd

0267

0272  
Woodland Dr

0268

Walker Hill Rd

Concord  
Stage Rd

77

0 495 990 1,980 Feet

Match to Page 0

Match to Page 7

# HOPKINTON

Match to Page 1

Match to Page 3

# 2

HOPKINTON  
WEARE

Old Holmes Rd

Sugar Hill Rd

Eugene Foote Rd

Lutkin Rd


Concord Stage Rd

Burnt Hill Rd

Ann's Dr

Salmen Rd

South Rd



Match to Page 0

0265

0266

0264

77

0487

0263

0488

0262

0261

0458

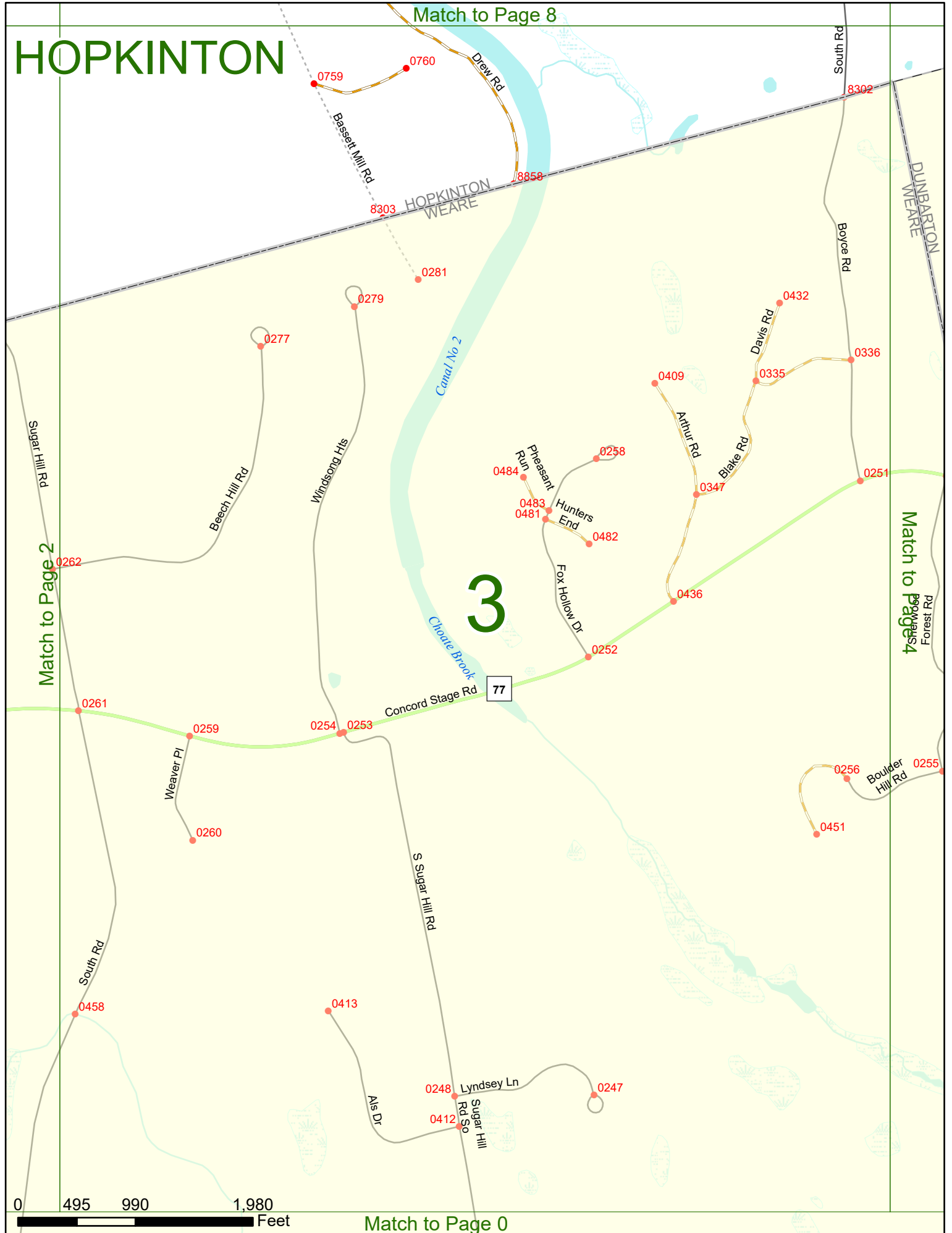
8305

8912

8304

# HOPKINTON


Match to Page 8



Match to Page 2

Match to Page 4

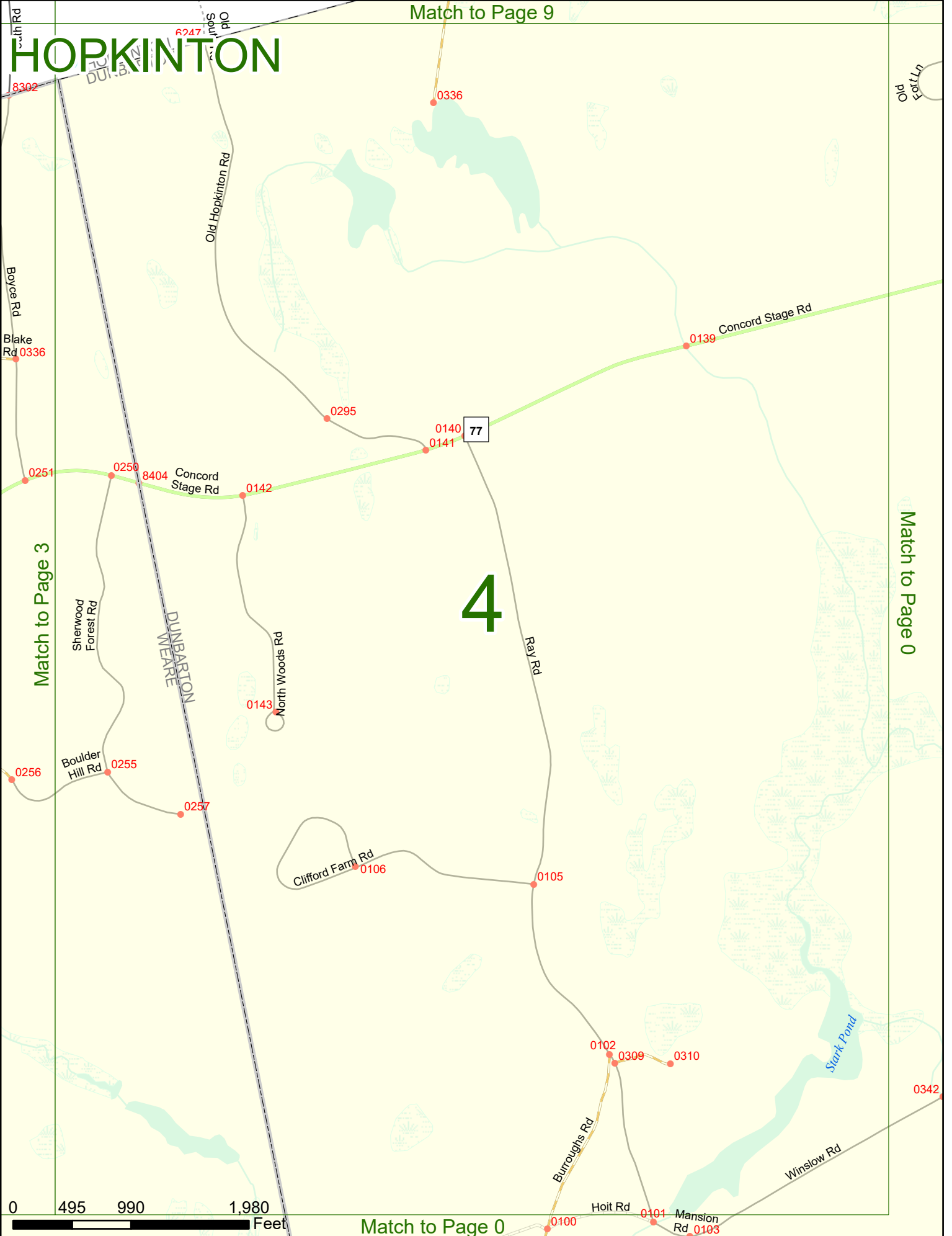
# 3



Match to Page 0

# HOPKINTON

Match to Page 9



Match to Page 3

Match to Page 0

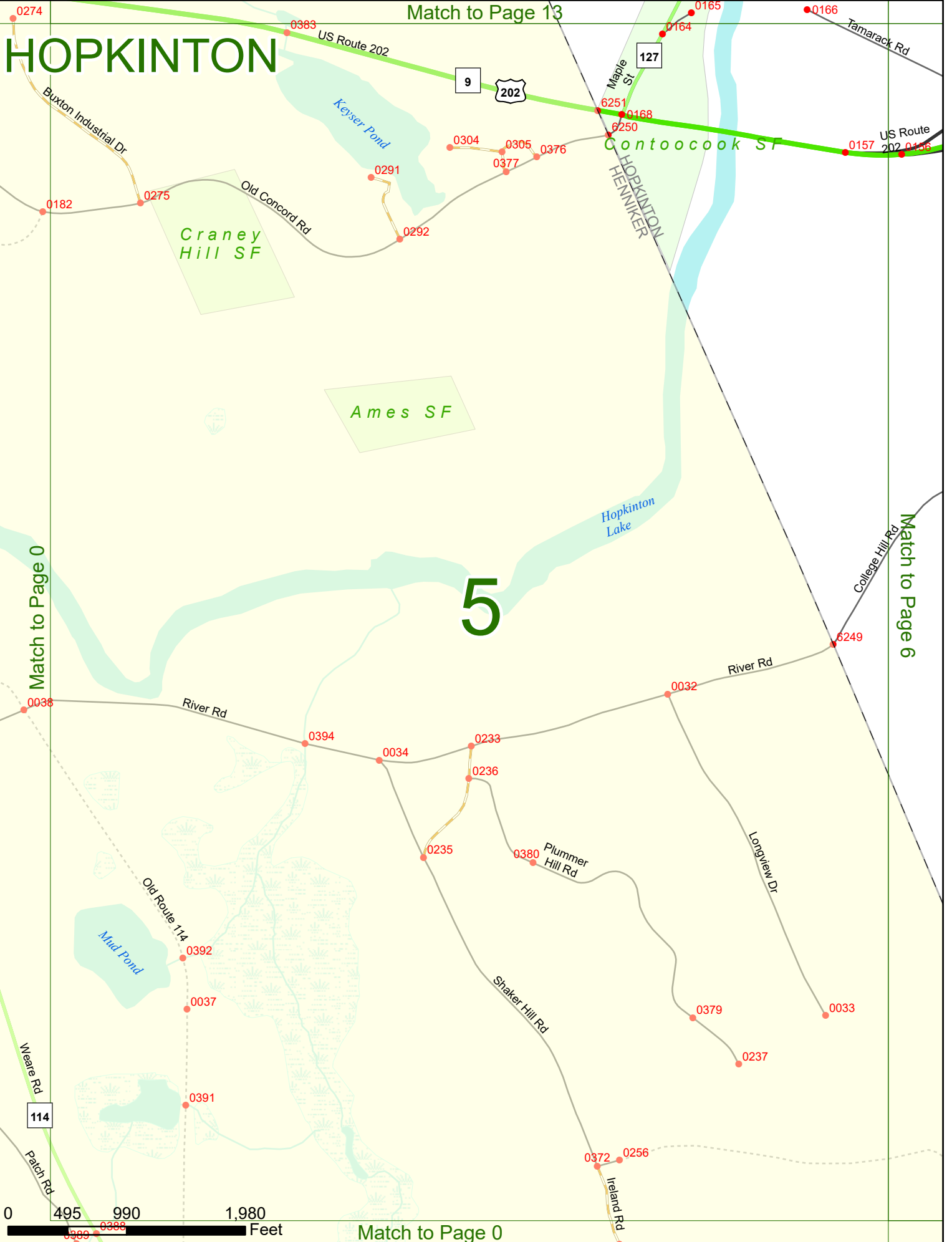
# 4

0 495 990 1,980 Feet

Match to Page 0

# HOPKINTON

Match to Page 13



0 495 990 1,980 Feet

Match to Page 0

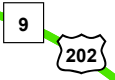


# HOPKINTON

Match to Page 14

Hopkinton-Everett Reservoir

US Route 202



US Route 202

# 6

Match to Page 5

Match to Page 7

College Hill Rd

Barton Corner Rd

Thain Rd


HOPKINTON HENNIKER

Halfield Rd

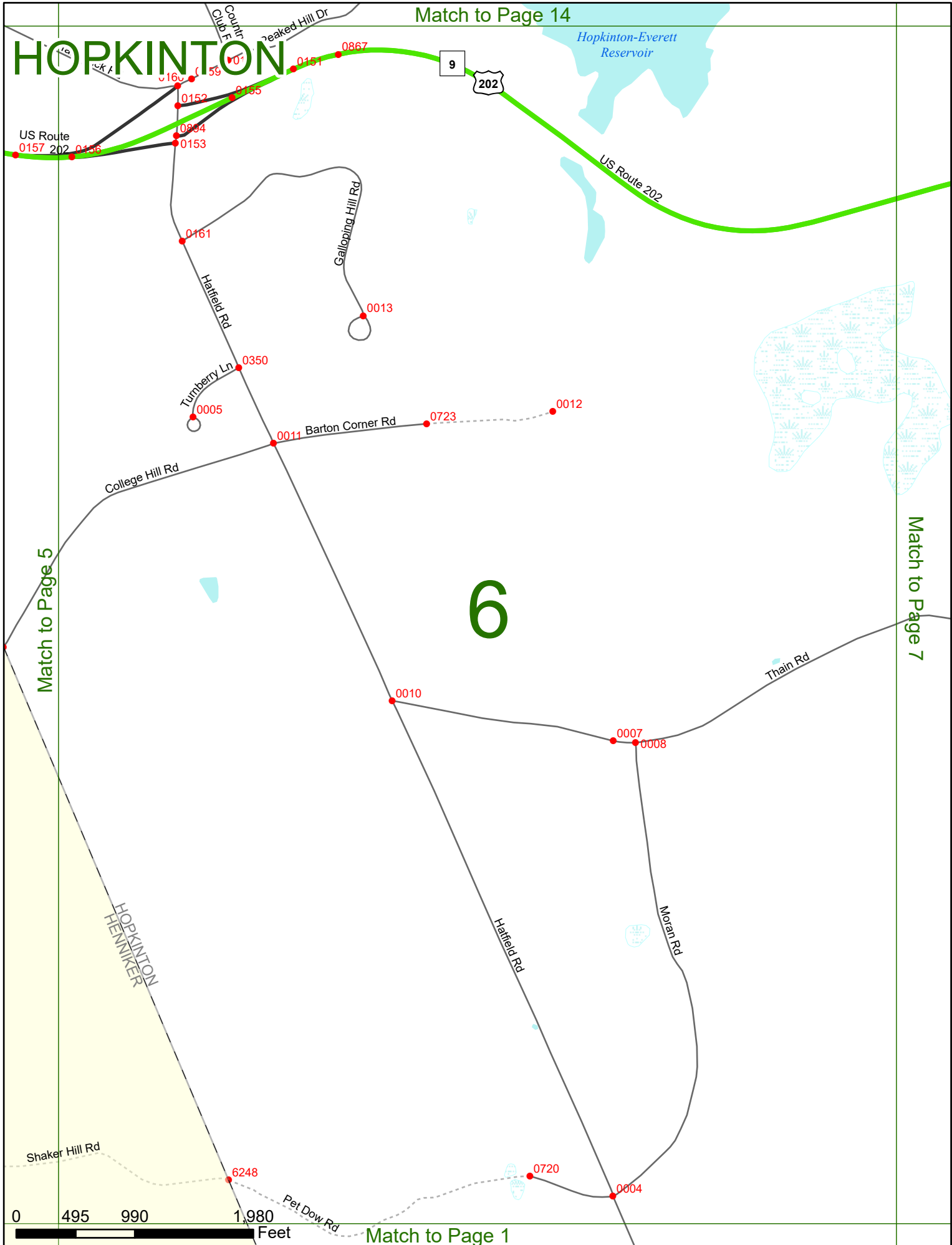
Moran Rd

Shaker Hill Rd

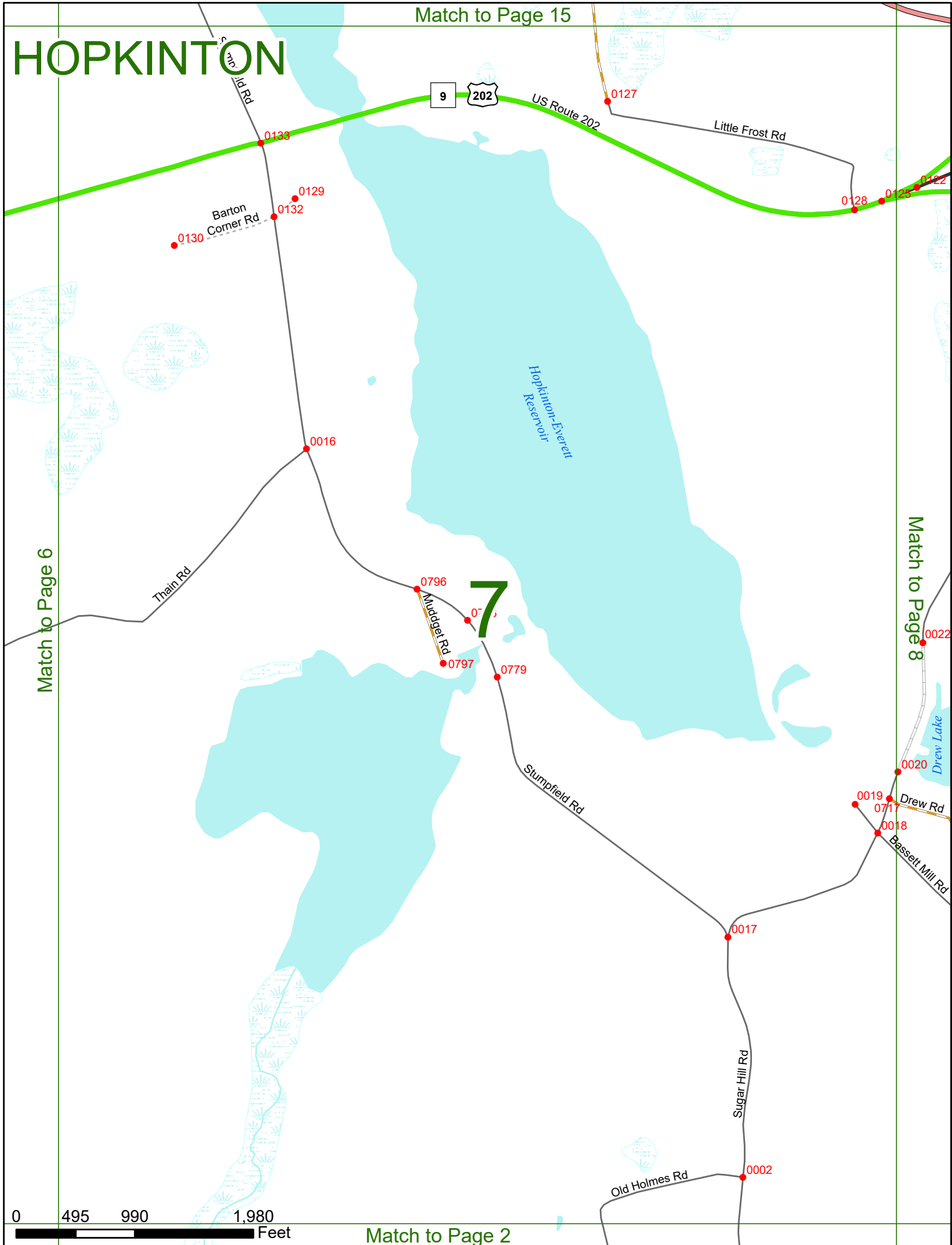
Pet Dow Rd



Match to Page 1



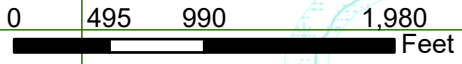
# HOPKINTON



Match to Page 6

Match to Page 8

Match to Page 2



# HOPKINTON

Match to Page 16

Little Frost Rd  
US Route 202  
0128 0125 0122 0123 0911 0117 0857 0115 0893 0121

9

202

Irish Hill Rd

0023

South Rd

Match to Page 9

# 8

Match to Page 7

0022

Drew Lake

0020

0019

0717

0018

Bassett Mill Rd

Drew Rd

0814

0718

0738

0834

0813

Canal No 2

0721

South Rd

0 495 990 1,980 Feet

Match to Page 3

Match to Page 17

89

# HOPKINTON

# 9

Match to Page 8

Match to Page 10

0055

0053

Farrington Corner Rd

Elizabeth Ln

0879

0878

0024

Brockway Rd

Jewett Rd

New Rd

South Fd

0001

0722

Old South Rd

6246

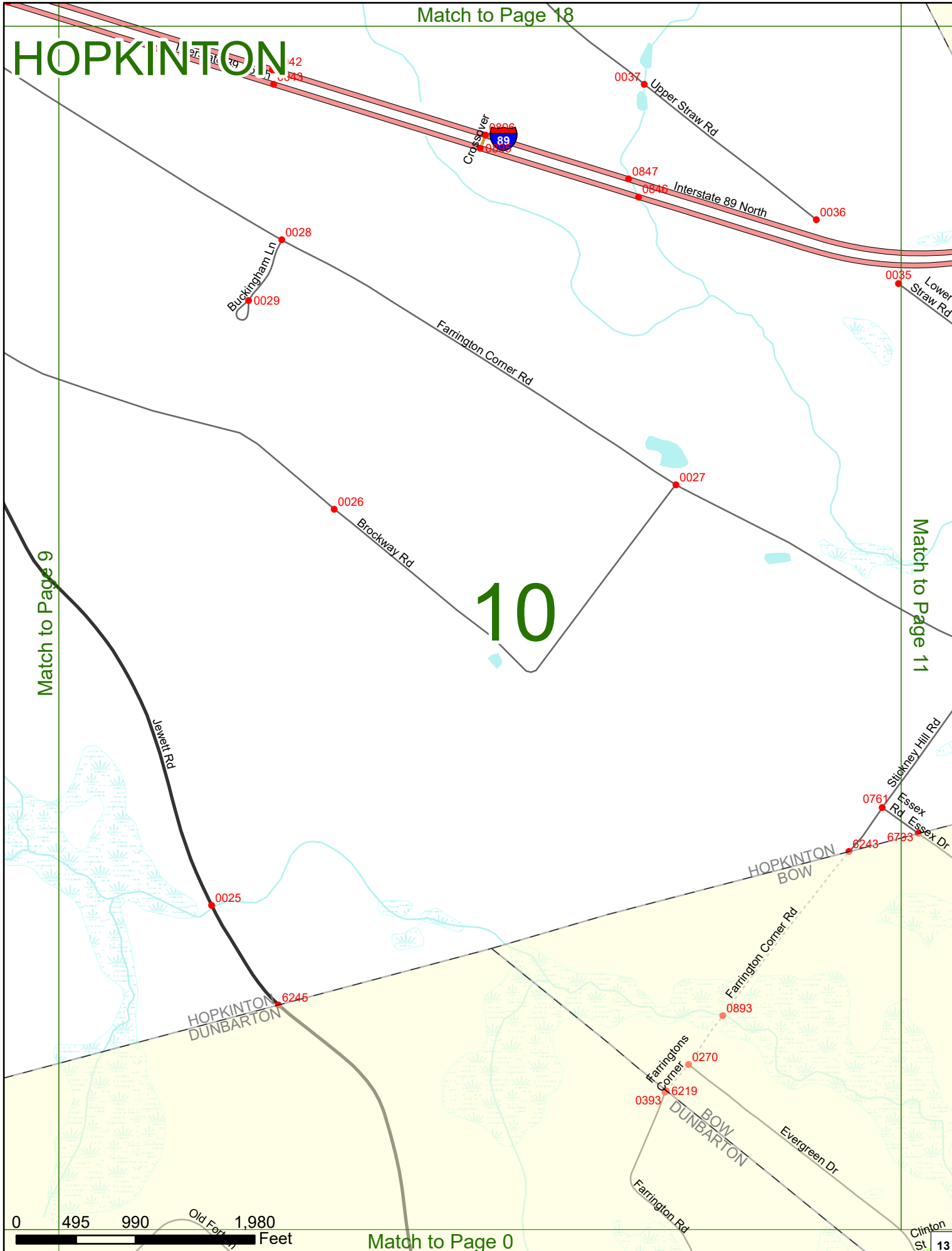
HOPKINTON  
DUNBARTON



Match to Page 4

Match to Page 18


# HOPKINTON



Match to Page 9

Match to Page 11

# 10

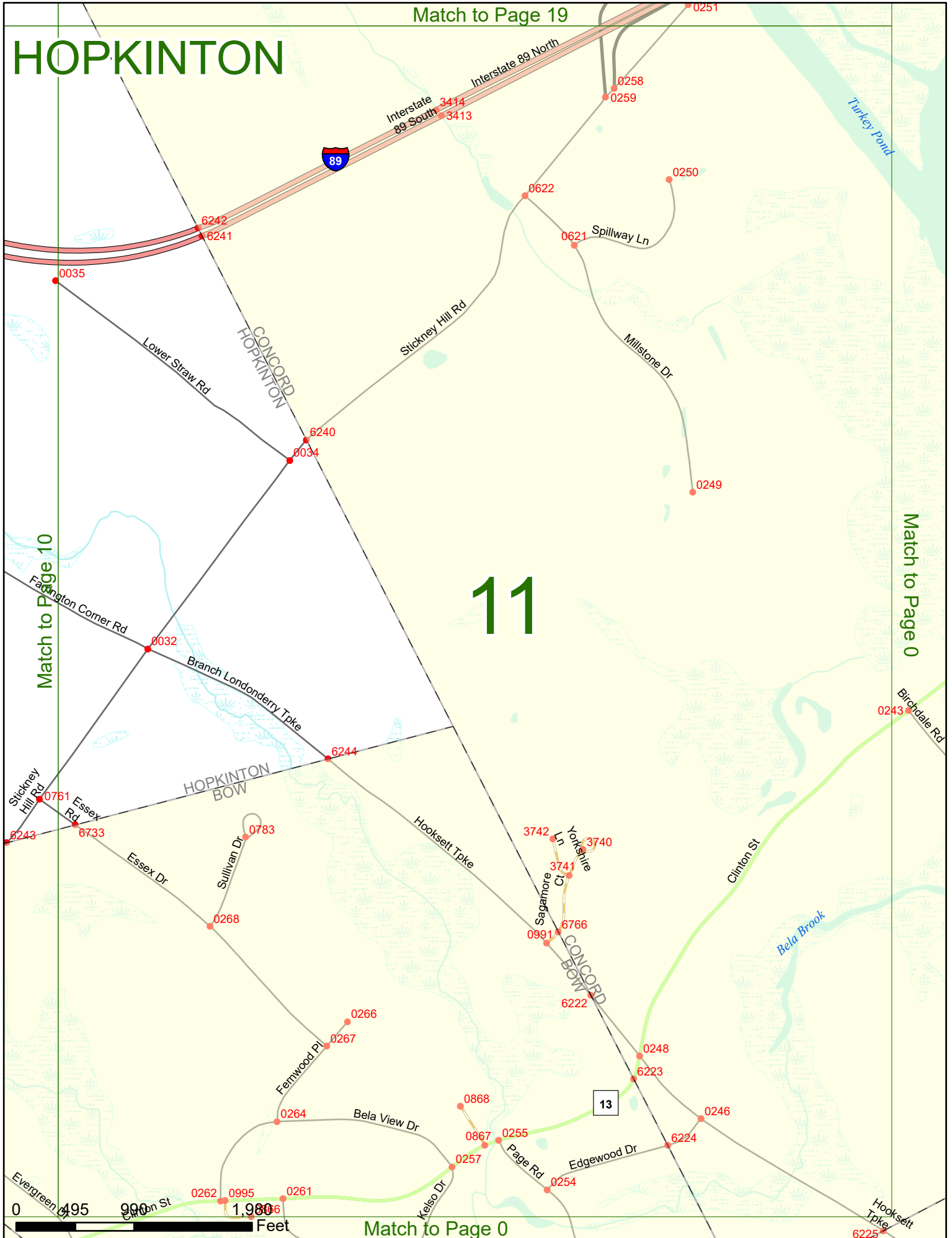


Match to Page 0

Clinton St 13

Match to Page 19


# HOPKINTON



Match to Page 10

Match to Page 0

# 11



Match to Page 0

6225

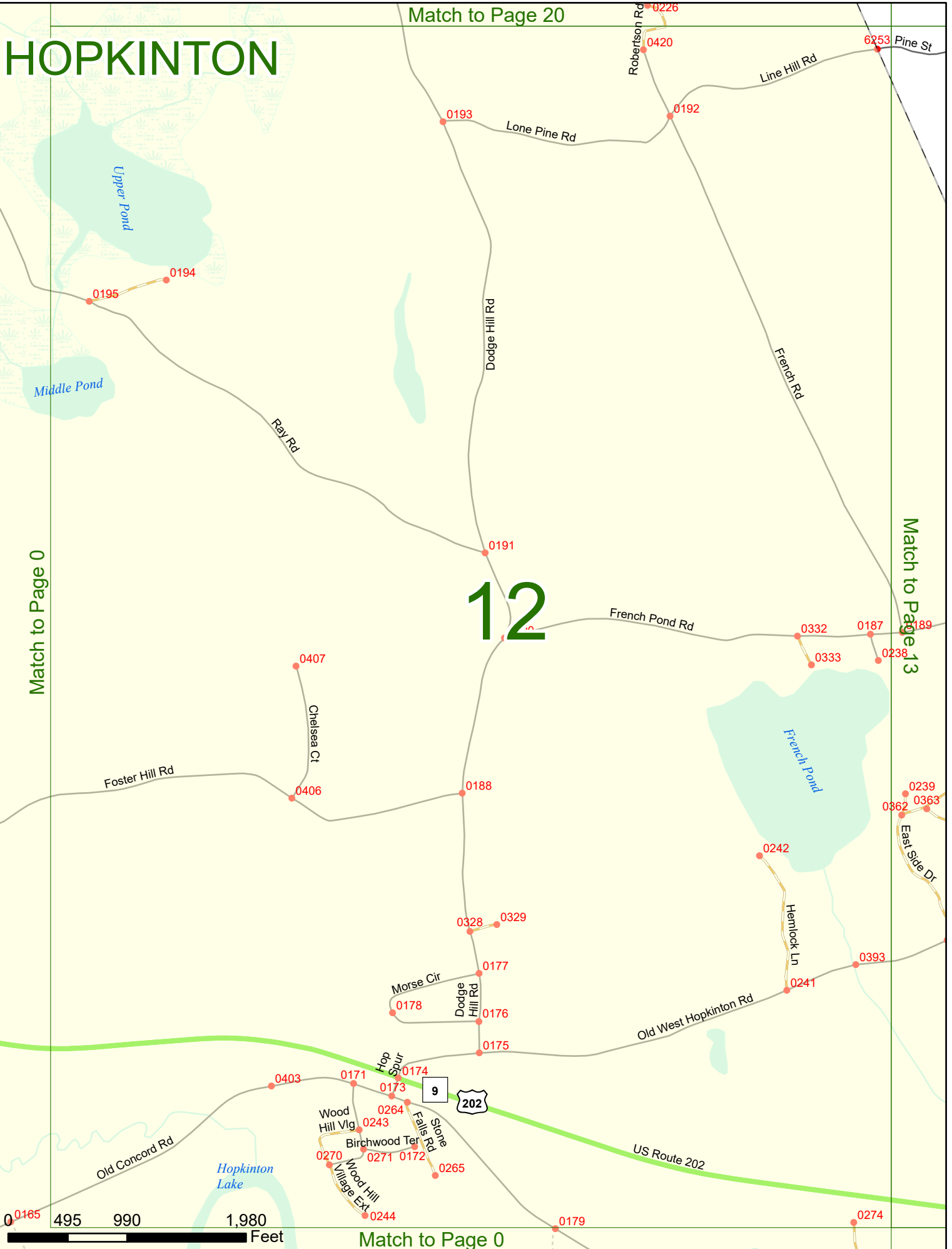
# HOPKINTON

Match to Page 20

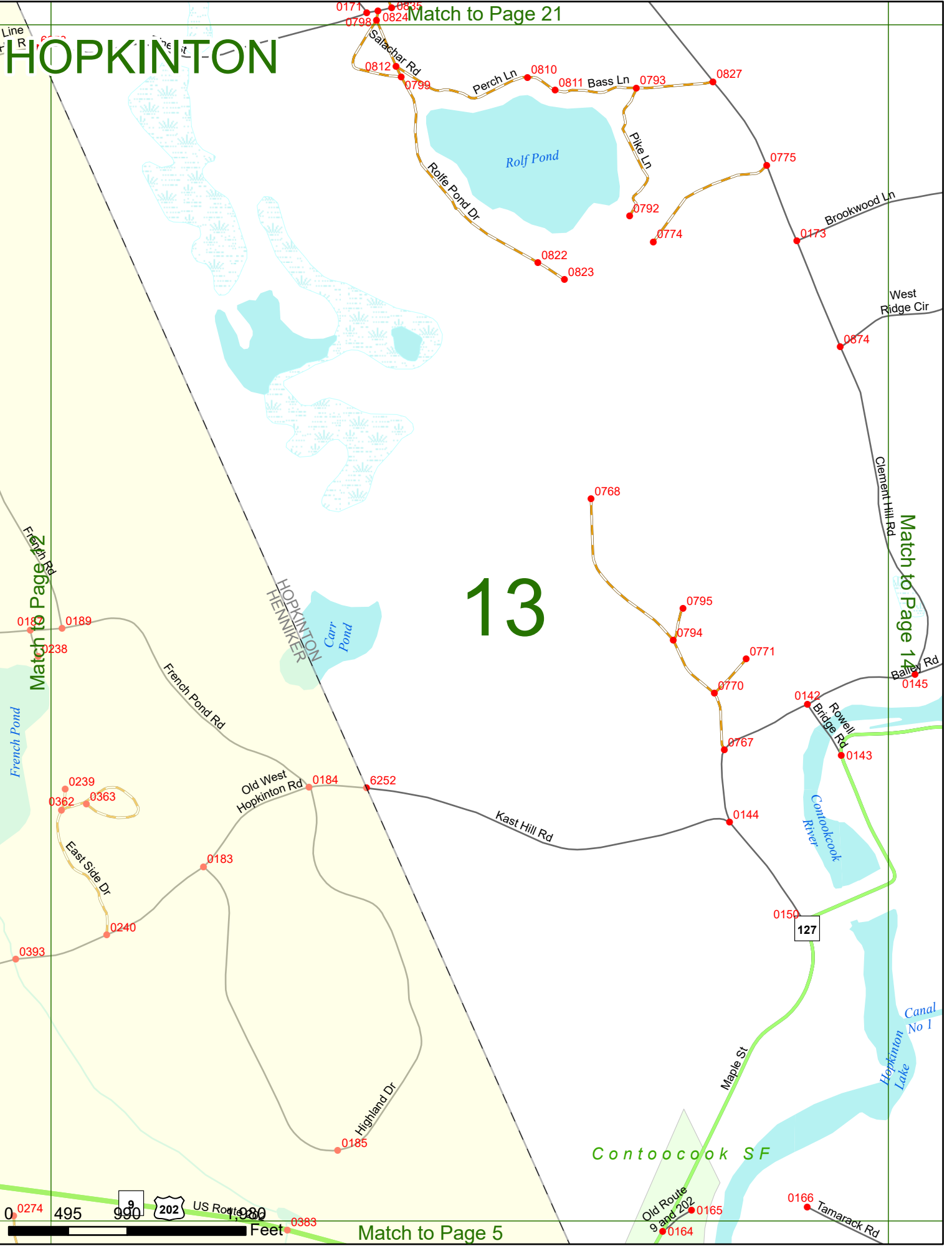
Match to Page 0

Match to Page 13

# 12

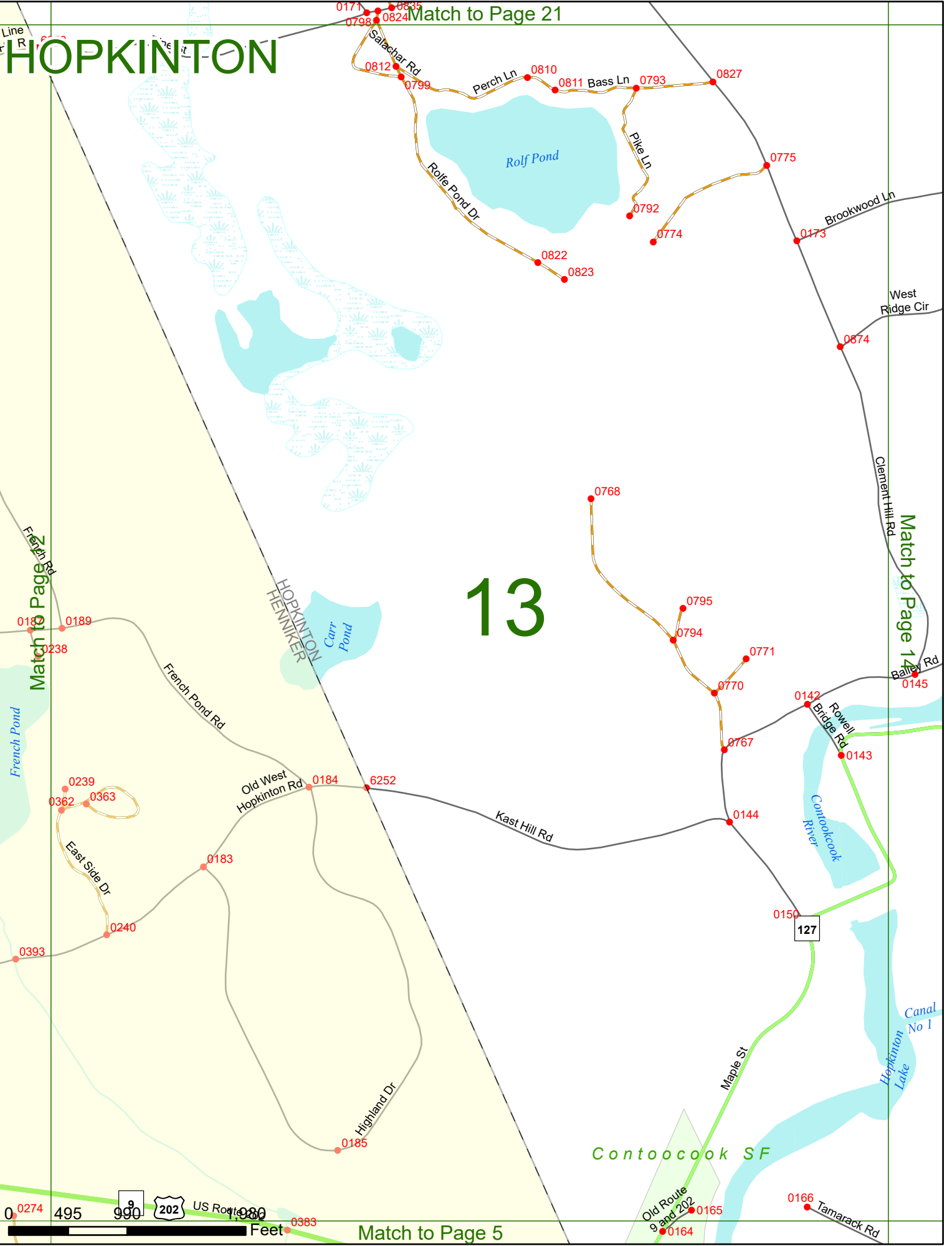


Match to Page 0



# HOPKINTON

# 13



Match to Page 5

Match to Page Z

Match to Page 21

Match to Page 14

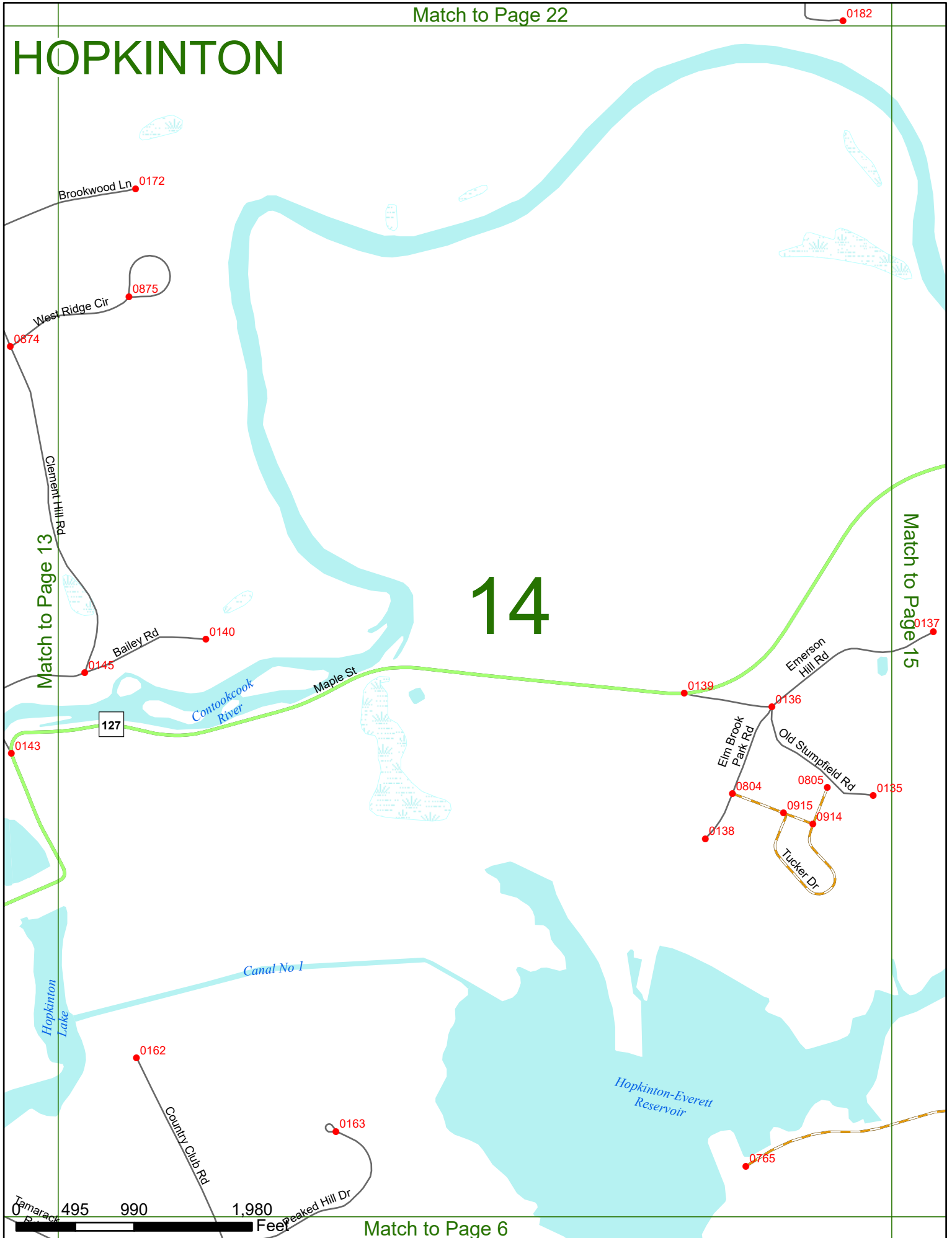
Contoocook SF

127



# HOPKINTON

# 14



Match to Page 13

Match to Page 15

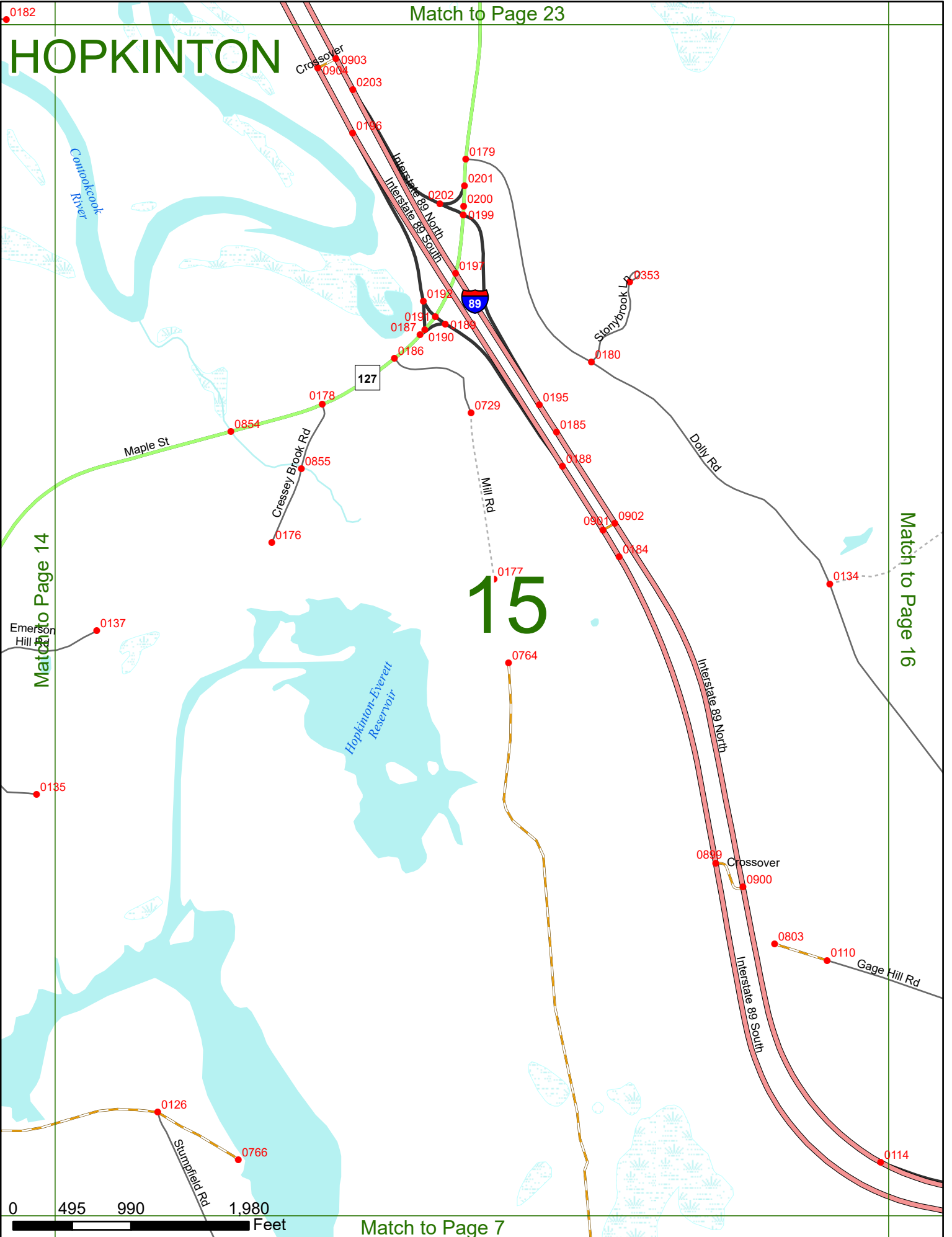


Match to Page 6

Match to Page 23

# HOPKINTON

# 15

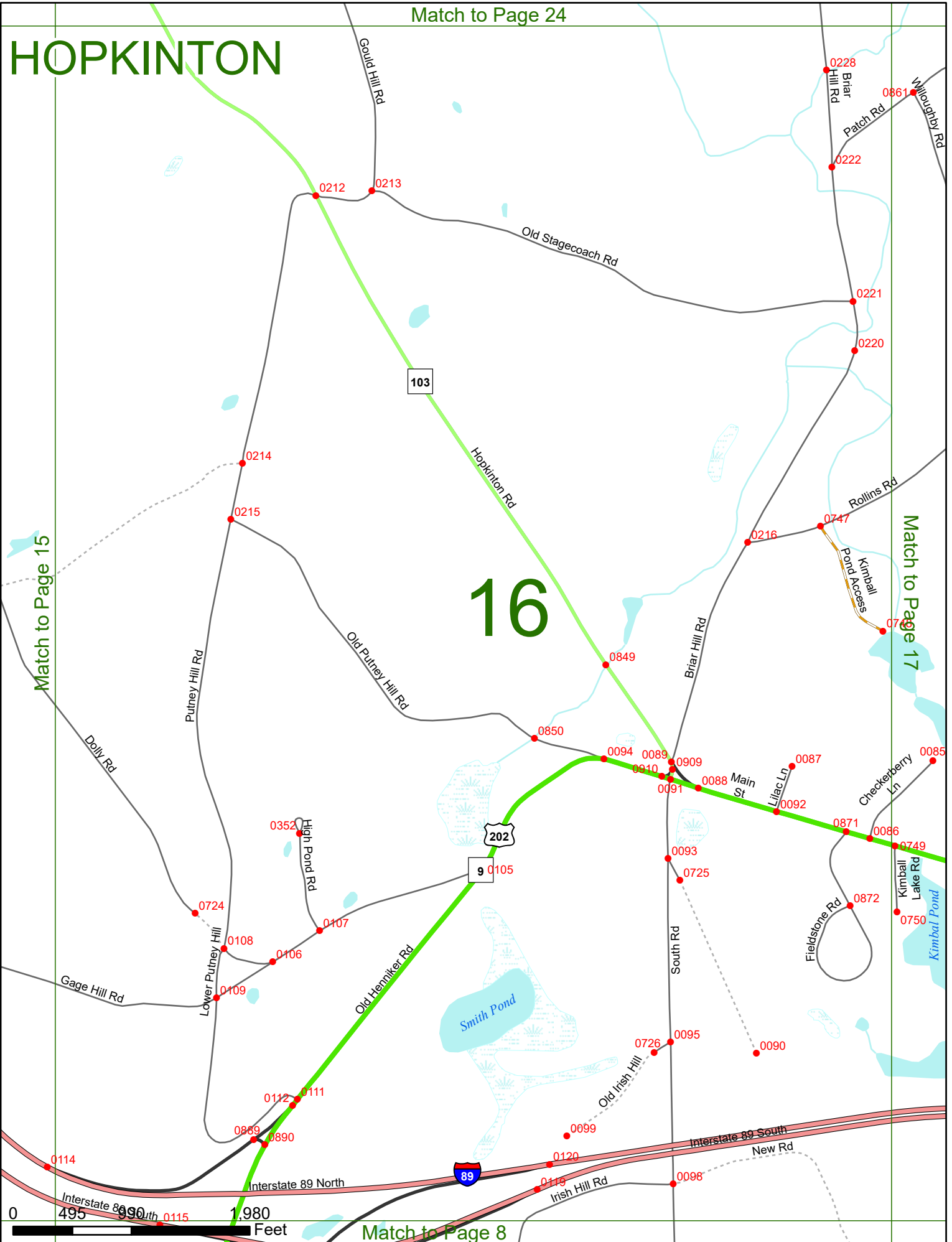


# HOPKINTON

# 16

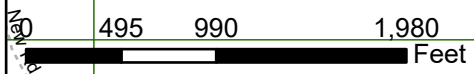
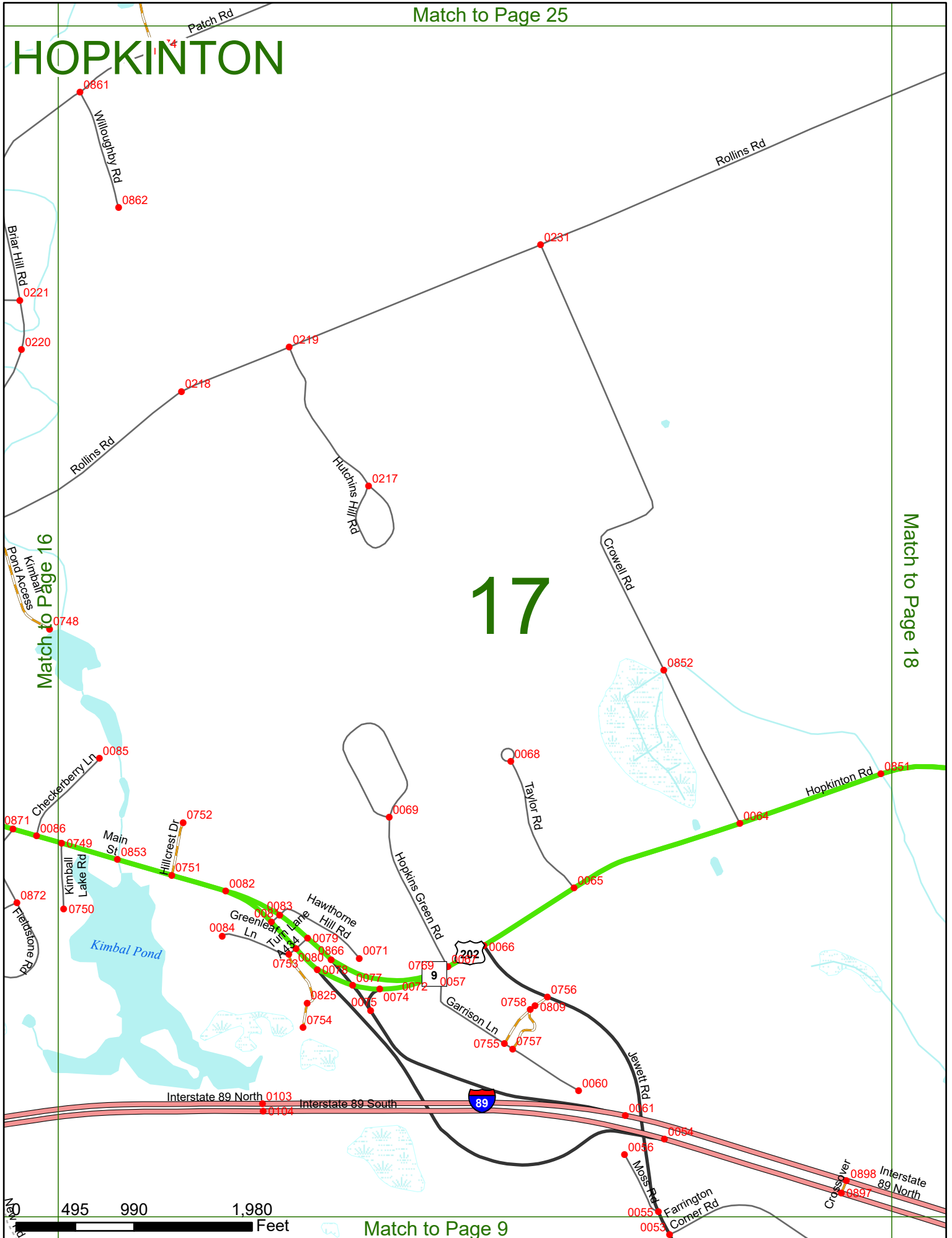
Match to Page 15

Match to Page 17



# HOPKINTON

# 17


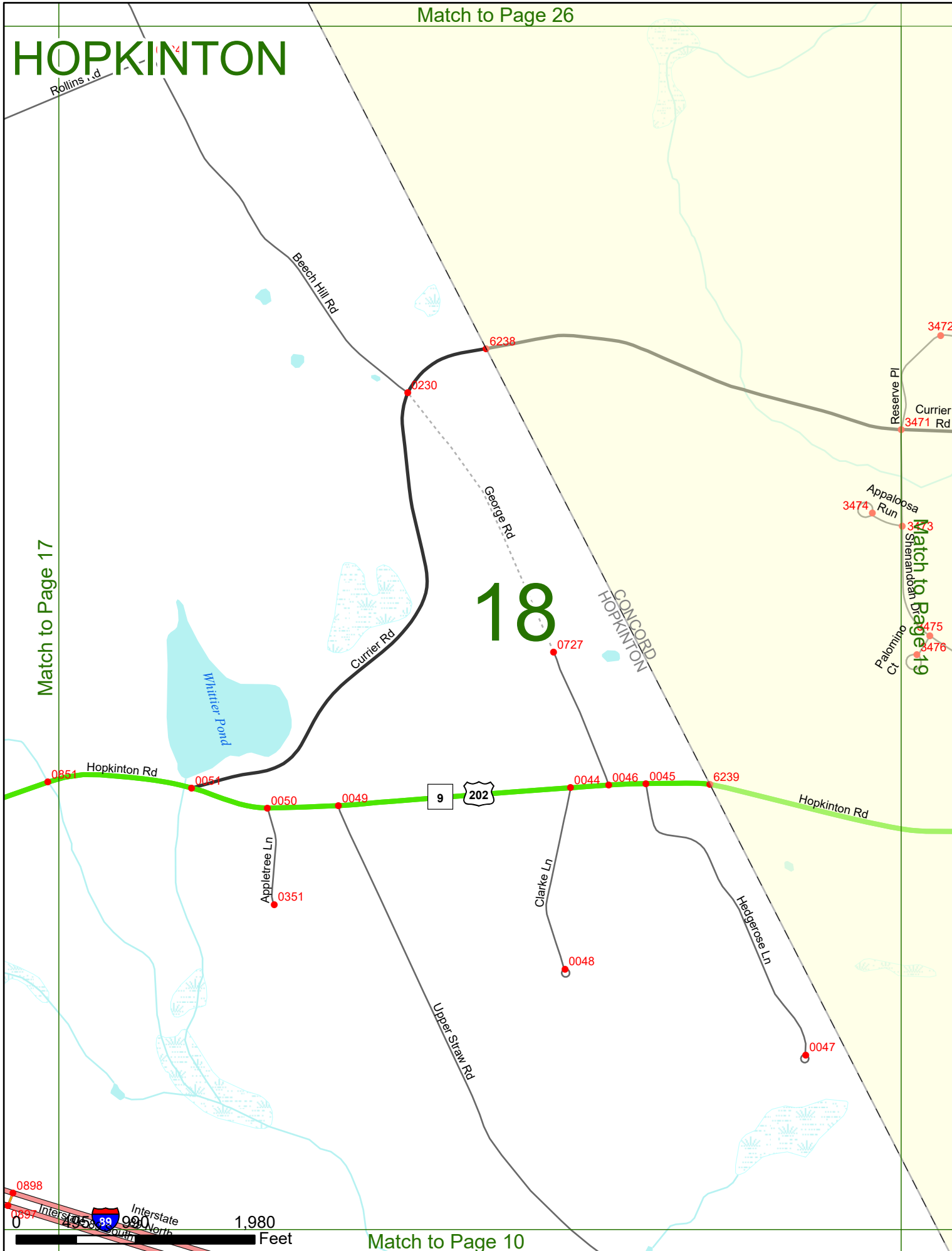


# HOPKINTON

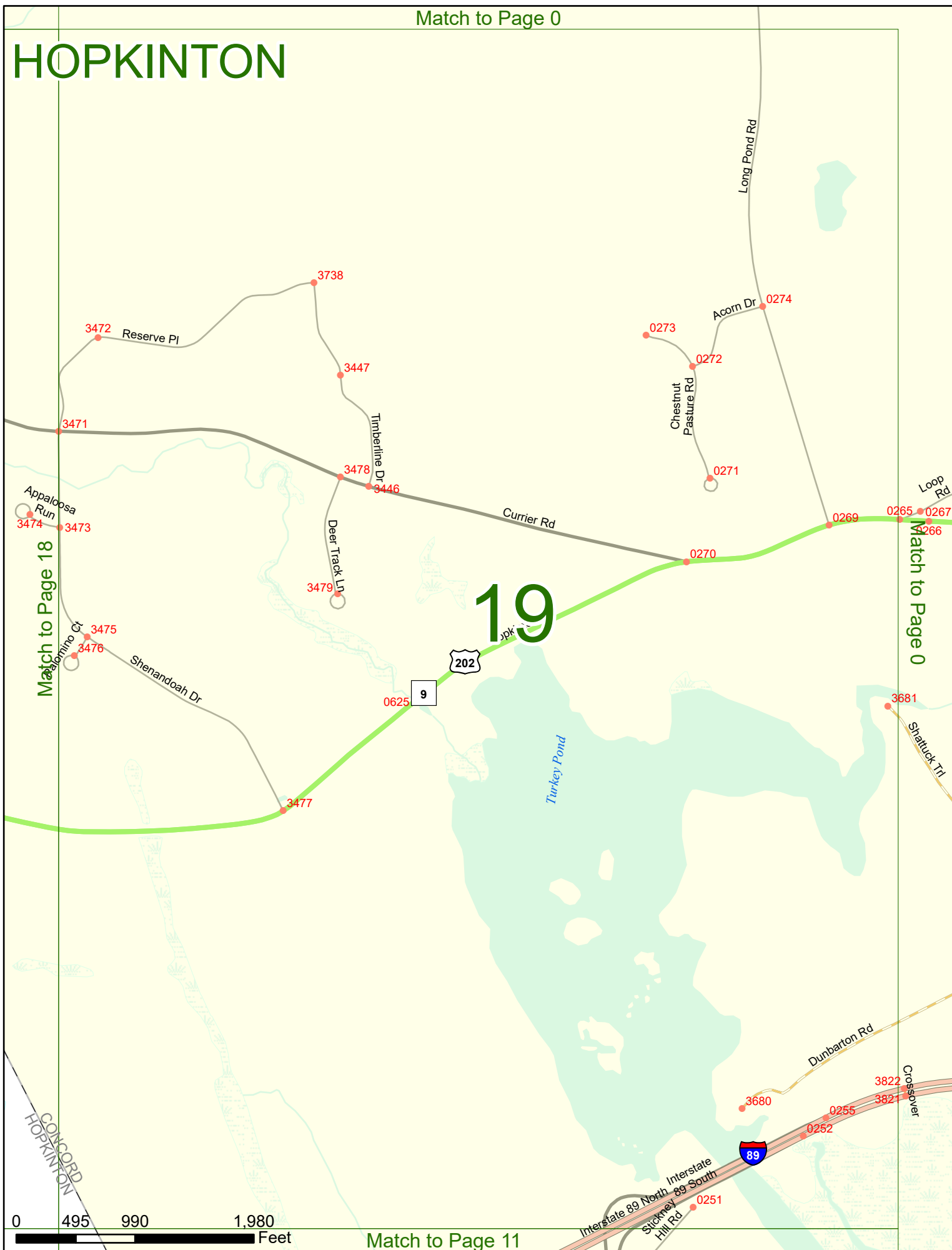
# 18

Match to Page 17

Match to Page 19



# HOPKINTON



Match to Page 18

Match to Page 0

# 19

202

9

0 495 990 1,980 Feet

Match to Page 11

CONCORD  
HOPKINTON

Interstate 89 North  
Interstate 89 South  
Stickney Hill Rd



Crossover

Match to Page 0

# HOPKINTON

Bear Pond

Bear Pond Rd

Dummer Rd

WARNER  
HOPKINTON

0209

6254

0732

Bound Tree Rd

WARNER  
HENNIKER

Bound Tree Rd  
0227

# 20

HOPKINTON  
HENNIKER

Grassy Pond

0262

0224

0384

Dodge Hill Rd

Match to Page 21

0341

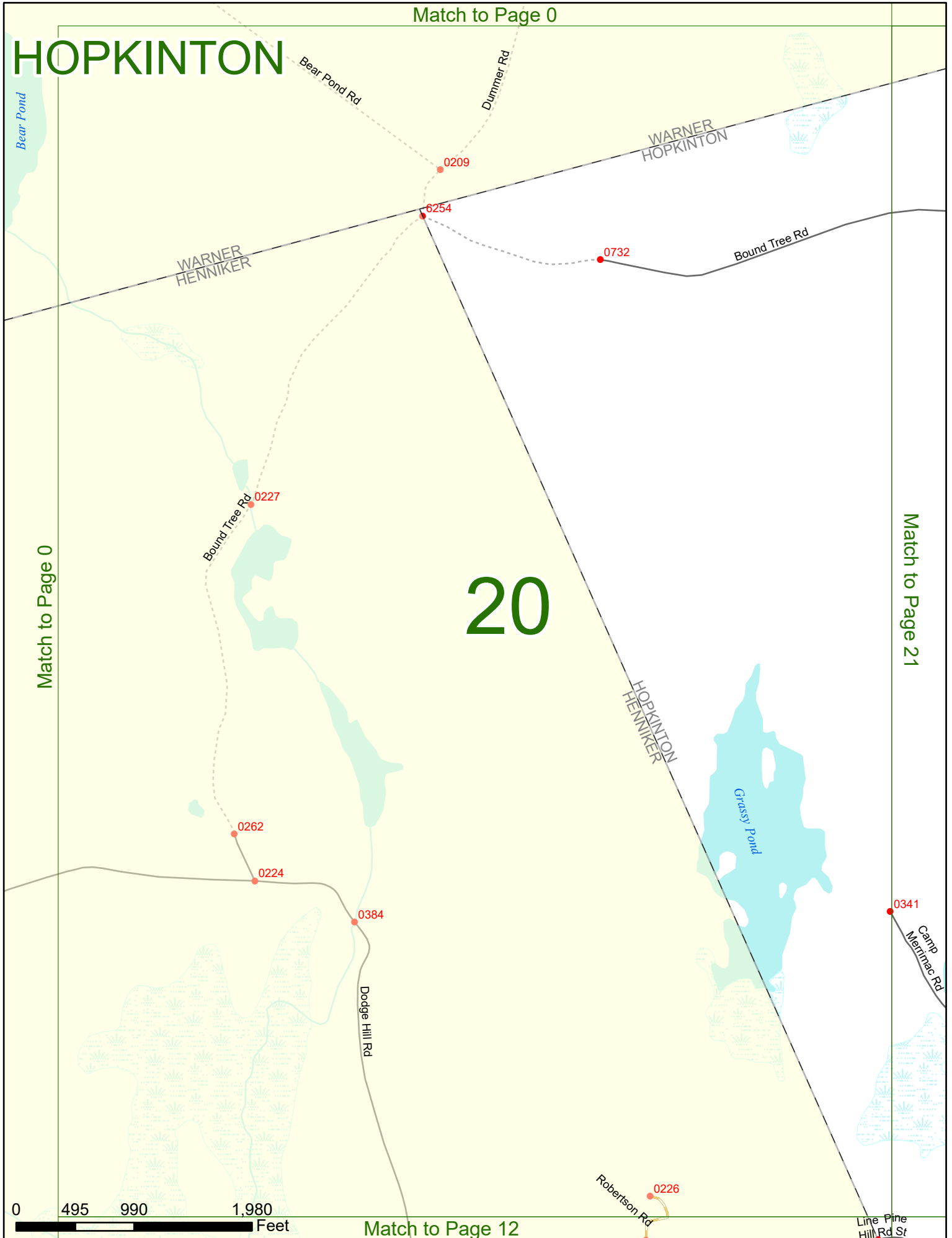
Camp  
Merimac Rd

Robertson Rd  
0226

0 495 990 1,980 Feet

Match to Page 12

Line Pine  
Hill Rd St



# HOPKINTON

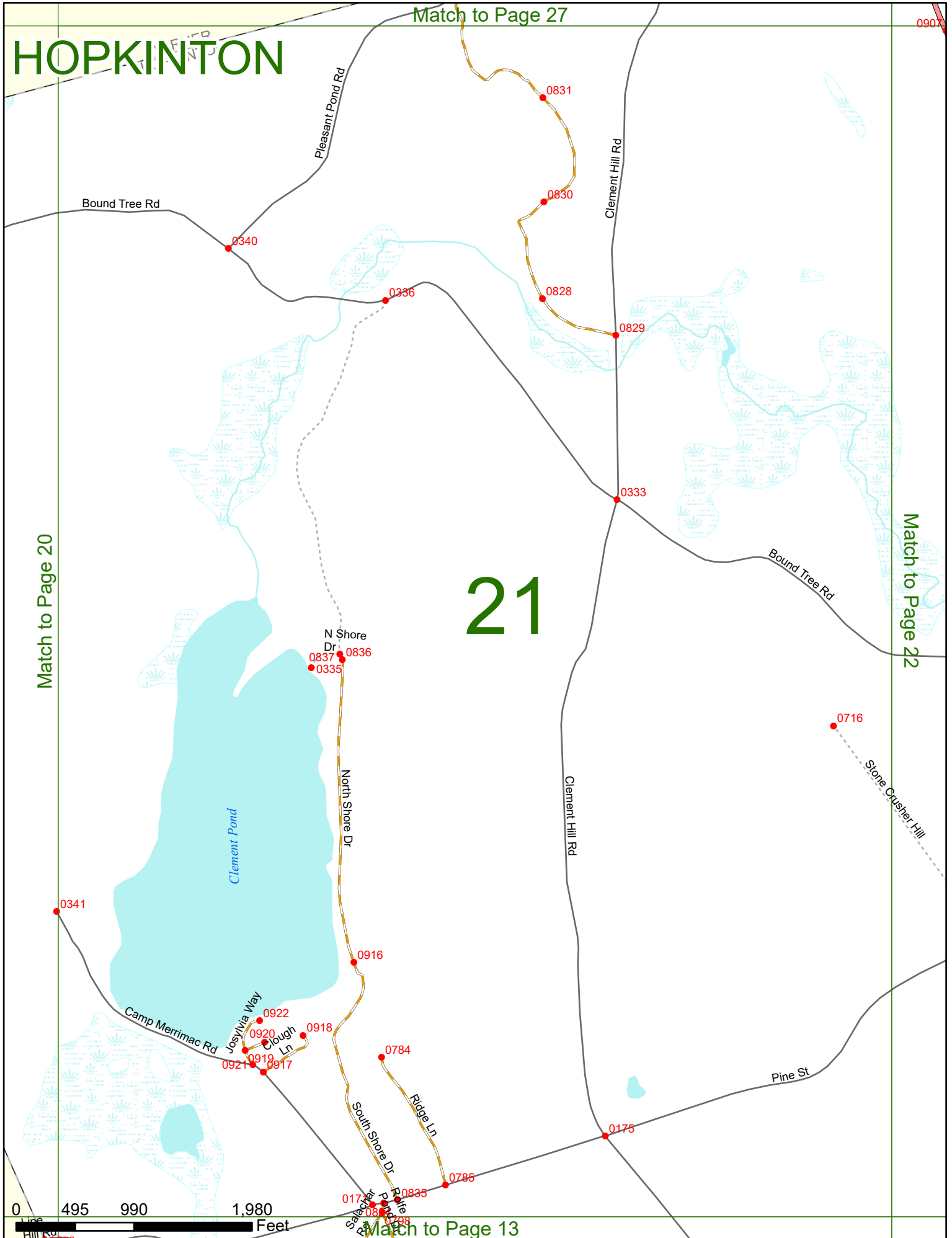
Match to Page 27

0903

Match to Page 20

Match to Page 22

# 21



Match to Page 13

0 495 990 1,980 Feet

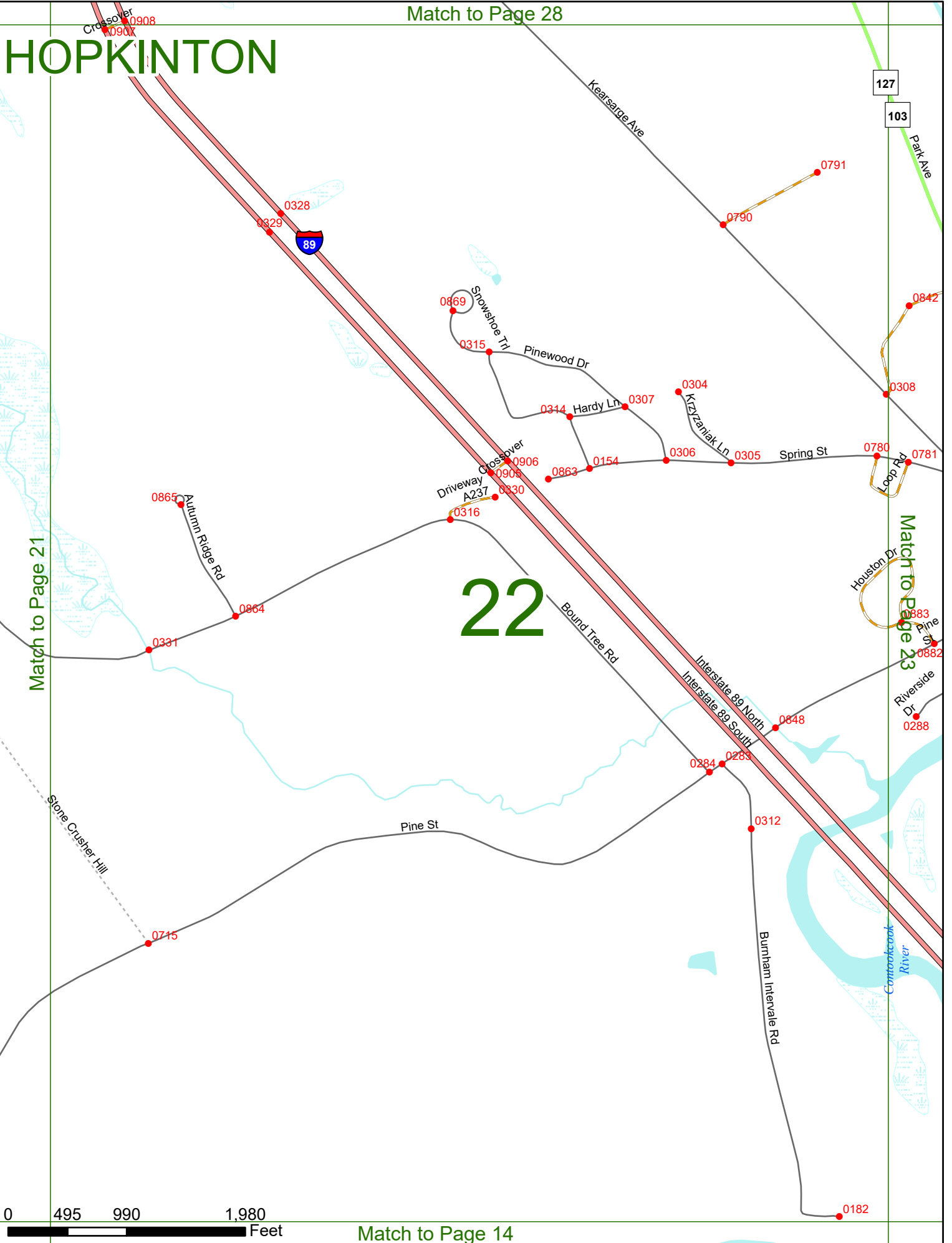


# HOPKINTON

# 22

Match to Page 21

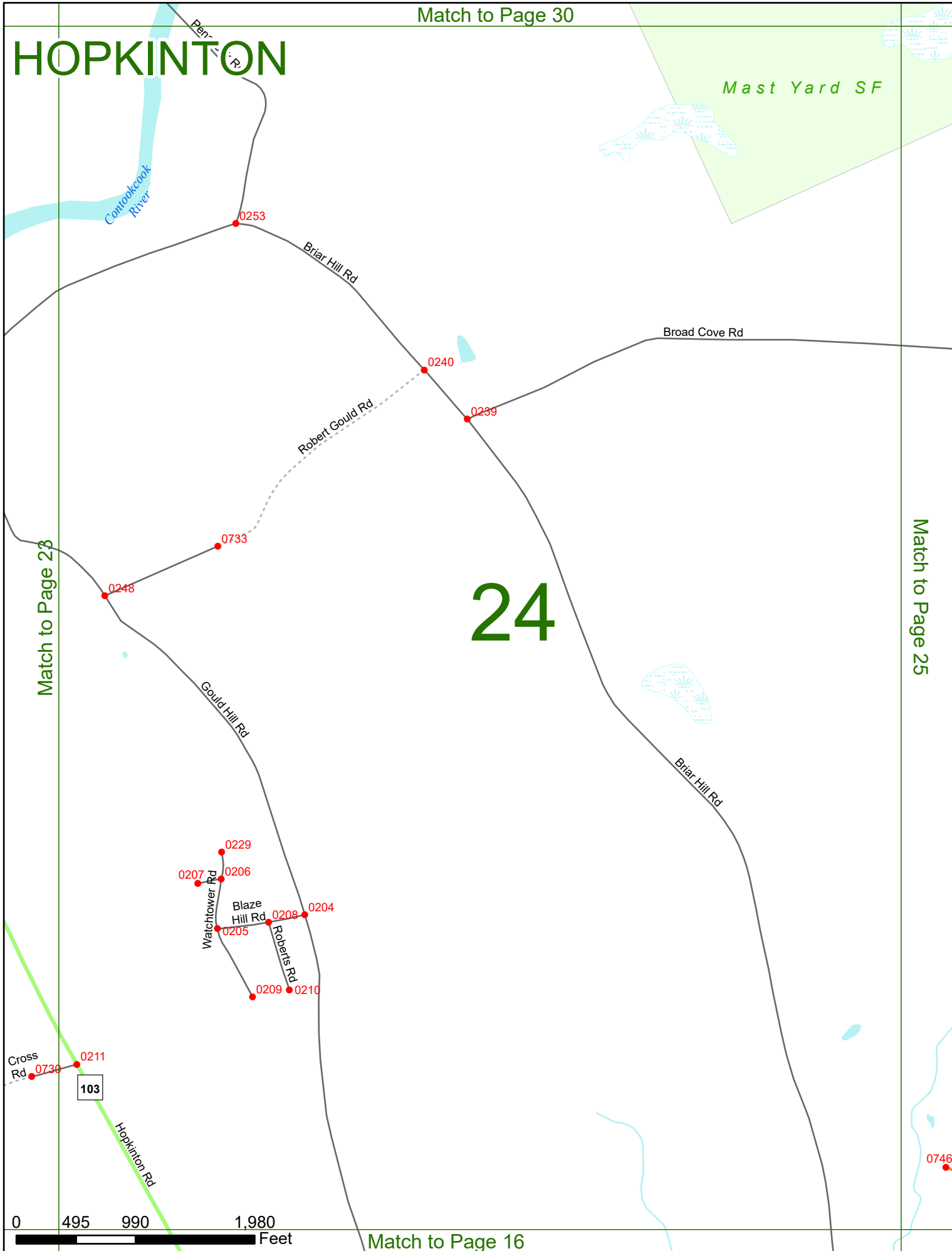
Match to Page 23





# HOPKINTON

Mast Yard SF



Match to Page 23

Match to Page 25

# 24

0 495 990 1,980 Feet

# HOPKINTON

Match to Page 31

Comstock River

# 25

Match to Page 24

Match to Page 26



Match to Page 17

0746  
Town Grave  
Pit Access

Broad Cove Rd  
0141

6750

0913

6236

3021

0820

W Parish Rd

CONCORD  
HOPKINTON

Bluzell Corner Rd

Patch Rd

0236

0233

0719

0728

0232

Beech Hill Rd

Match to Page 0

# HOPKINTON

# 26

Match to Page 0

3673 Lori Ln  
3672

3395 W Parish Rd

0691 District No Five Rd

0728 0232 Patch Rd  
6237

CONCORD  
HOPKINTON

0 495 990 1,980 Feet

Match to Page 18

Match to Page 25

Buzwell Center Rd

Beech Hill Rd

Comit  
Cove

Broad Cove

# HOPKINTON

Match to Page 0

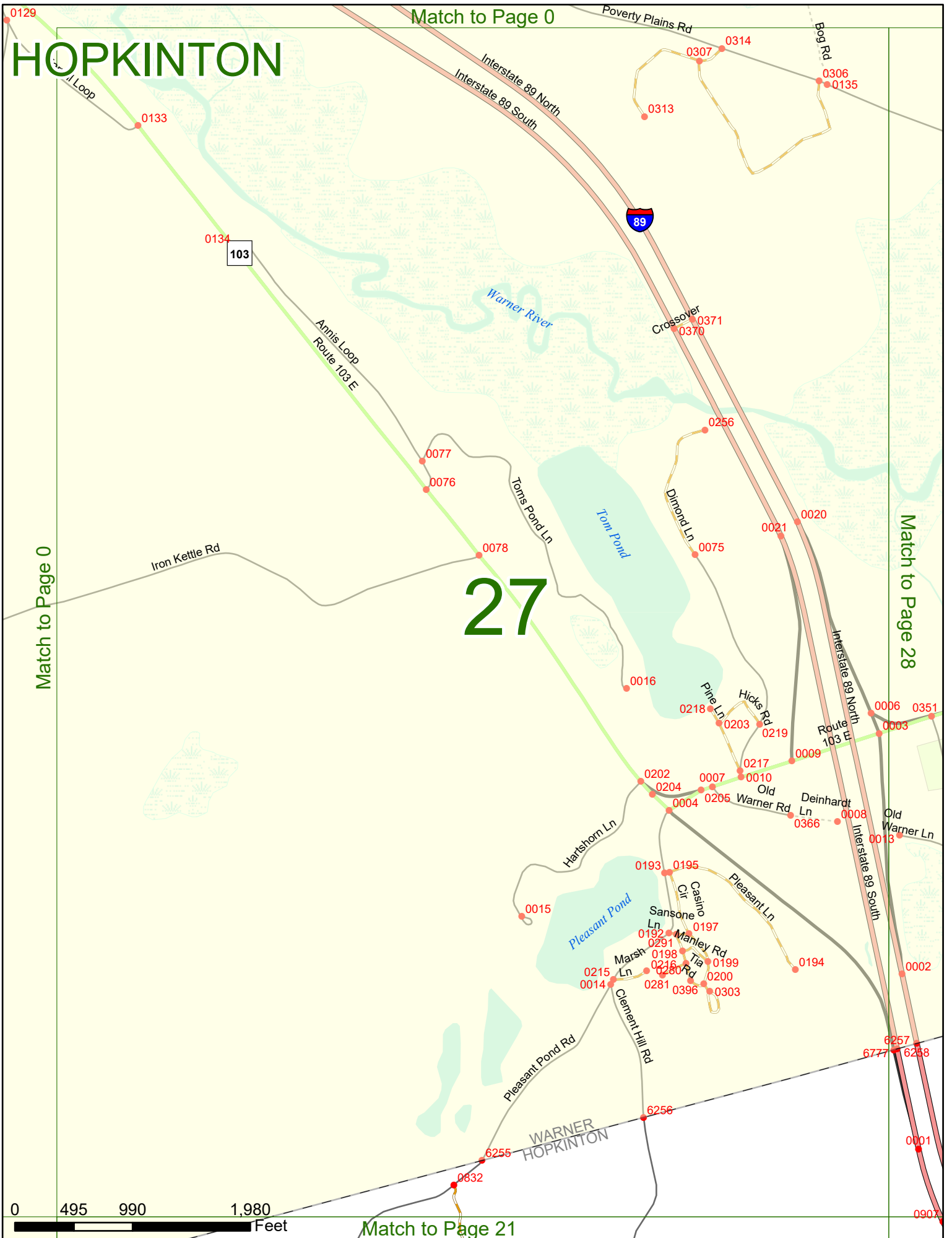
Match to Page 0

Match to Page 28

# 27

0 495 990 1,980 Feet

Match to Page 21



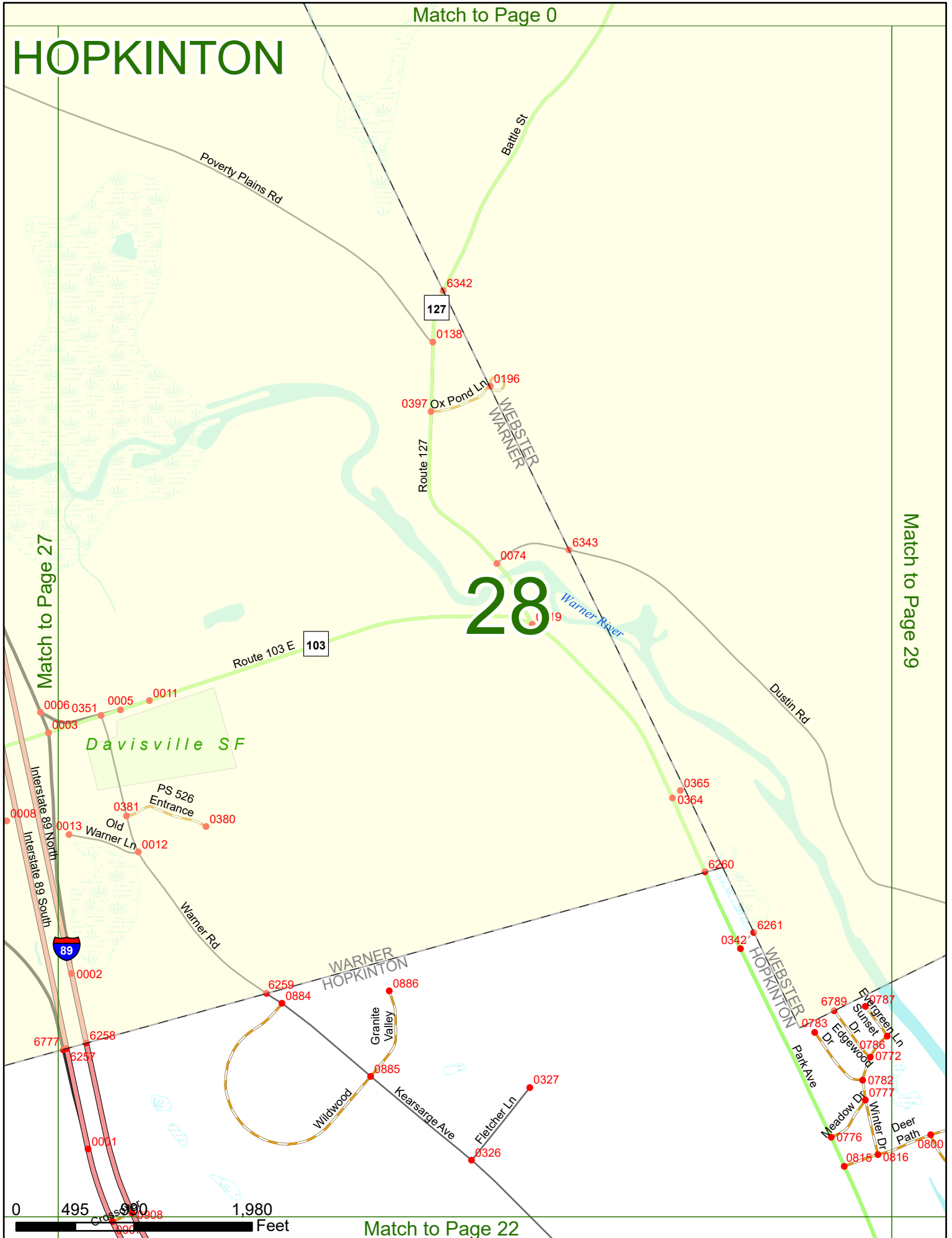
# HOPKINTON

Match to Page 0

Match to Page 27

Match to Page 29

# 28



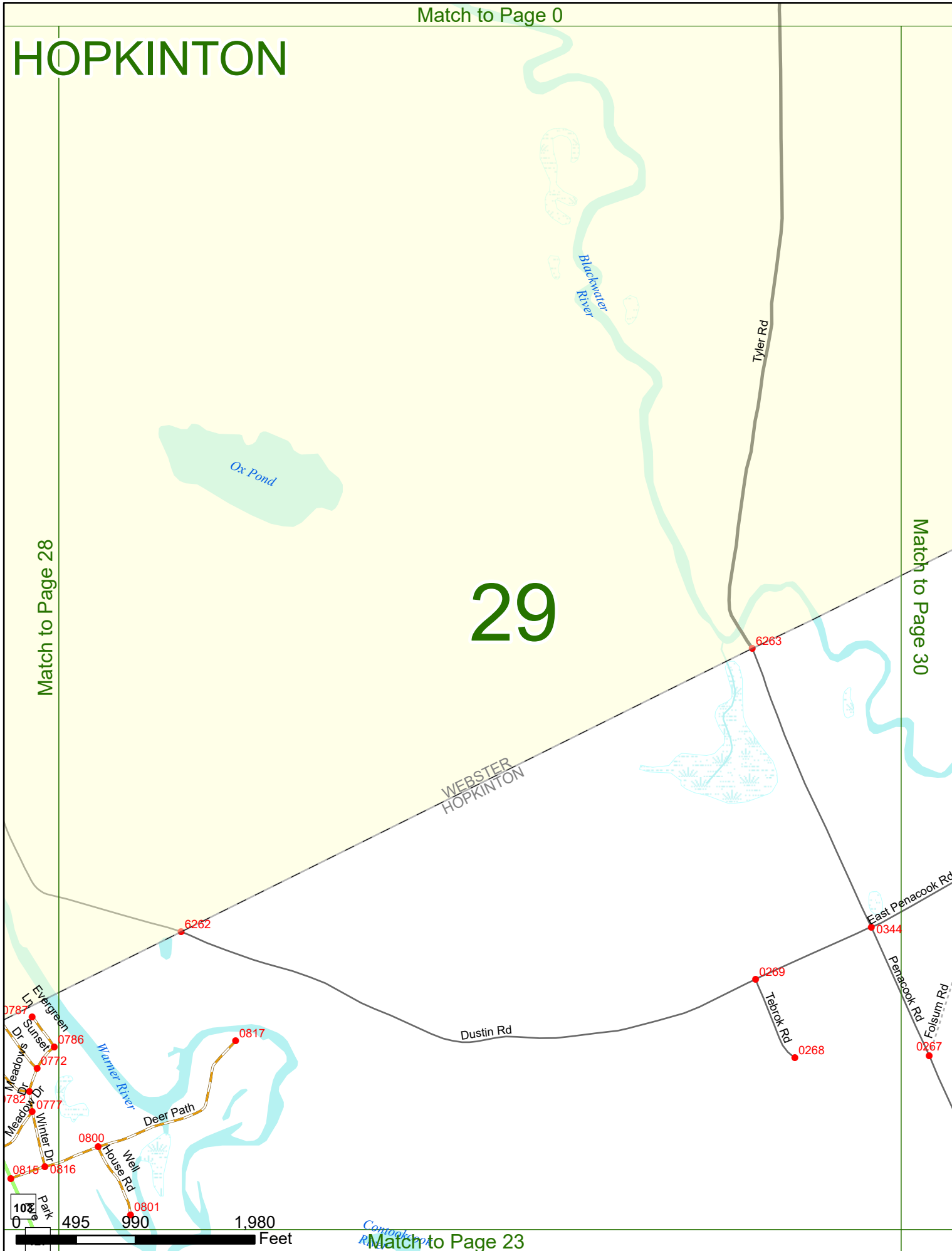
Match to Page 22

# HOPKINTON

# 29

Match to Page 28

Match to Page 30





# HOPKINTON

0143

0144

0140

6264

0735

0860

0858

0859

WEBSTER  
HOPKINTON

CONCORD  
HOPKINTON  
Ele Pond Rd

Slacel Dr  
Pamela Dr

0736

0912

# 30

East Penacock Rd

0737

0739

Comstock River

Match to Page 31

0839

Flintlock Rd

0741

0743

0740

0744

0742

0347

Chase Farm Rd

0346

East Penacock Rd

Blackwater River

Contookcook River

0343

Folsum Rd

0267

Penacock Rd

0264

Burrage Rd

0266

Mast Yard SF

Tyler Rd  
Dustin Rd

0344



# HOPKINTON

Match to Page 0

WEBSTER  
CONCORD

Blackwater Rd

Allen SF

Ele Pond Rd  
Slacey Dr  
Pamela Dr

3675  
Grassmere Ln

Warner Rd

0734 6235  
East Penacook Rd

Horse Hill Rd

Match to Page 0

# 31

Contoocook River

Match to Page 30

CONCORD  
HOPKINTON

3022  
3314

Mast Yard SF

Contoocook River

0762

0821

Runnells Rd  
086

6771  
0763  
0820

6750

0 495 990 1,980 Feet

Match to Page 25

