



Maps and data sets are not guaranteed to be free from errors and omissions. Data is in a constant state of update and correction by various groups and agencies. Information displayed on this map is the best available at the time of publication.

2025 Nodal Reference Bookmap

LEGEND



NHDOT will accept crash locations based on the State of NH Uniform Police Traffic Accident Report.

Crash occurred on:

Option 1 Street Address
 123 Main Street

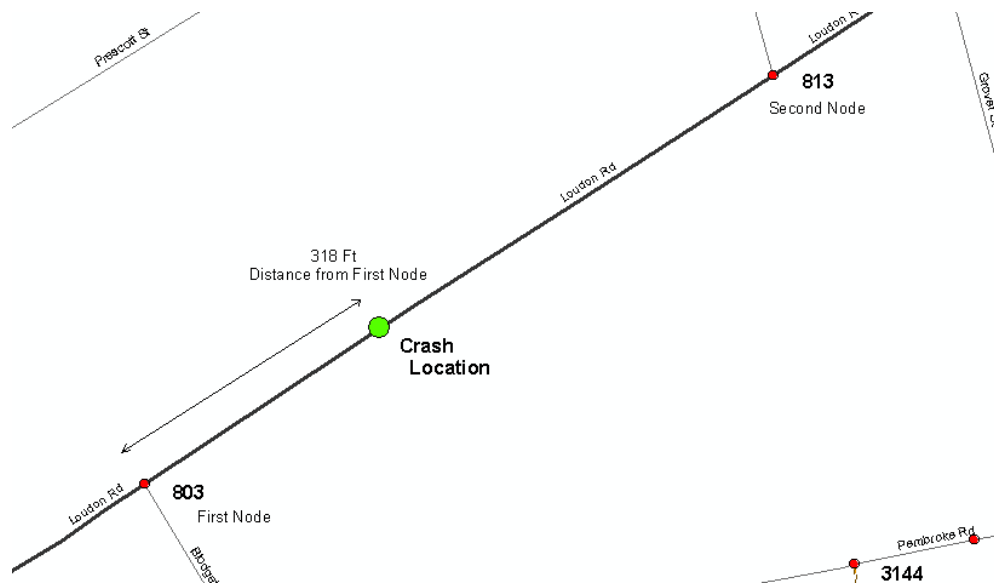
Option 2 Route No and/or Distance from NESW Intesecting Road, Bridge,
 Street name Intersecting Street Town/County line
 Main Street 500 E Oak Street

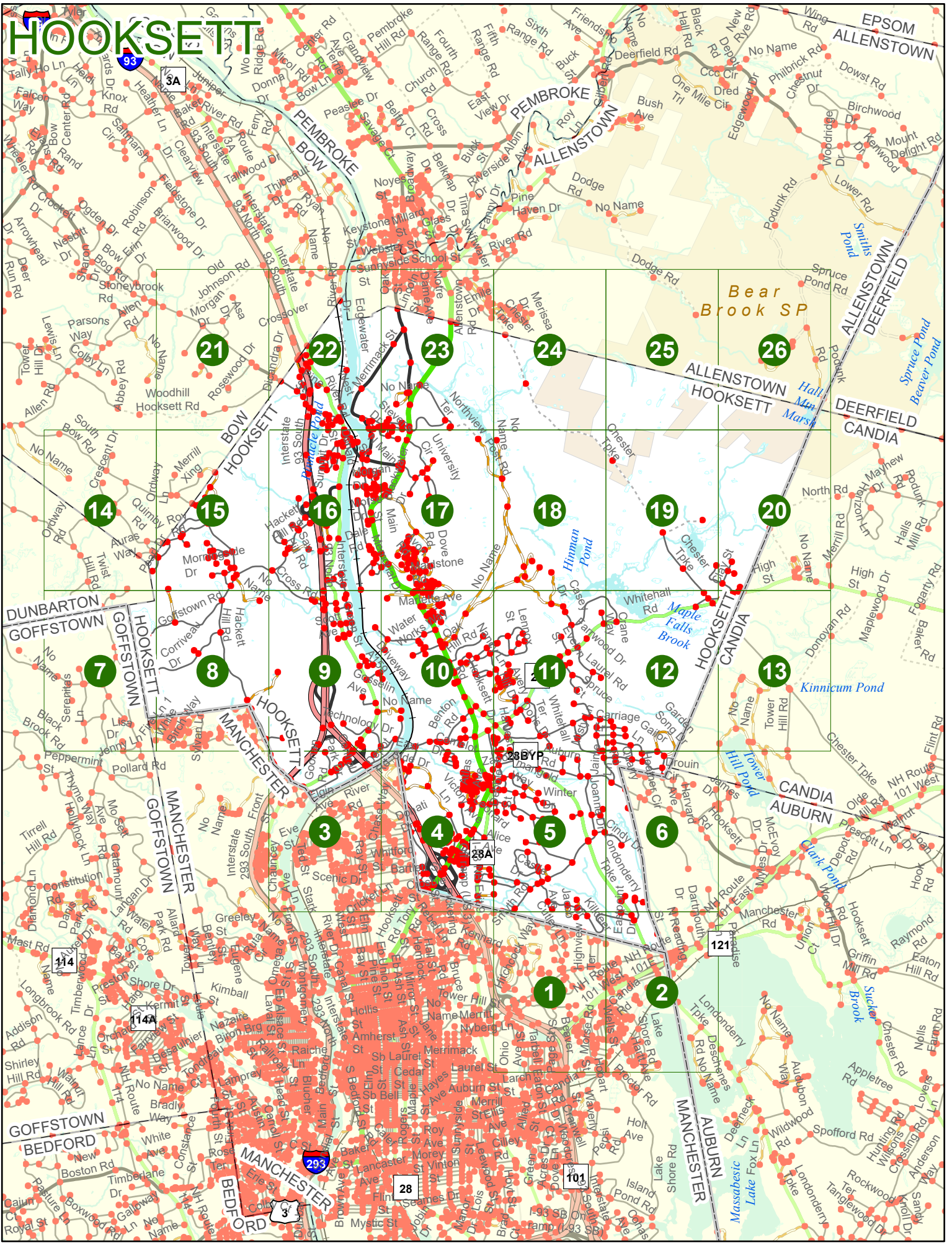
Option 3 First Node Distance from First Node Second Node
 515 212 632

Option 4 Route No and/or Mile Marker on Interstate Only NESW Mile (Marker)
 Street name
 189S 700 feet S 36.8

Option 3 – Example

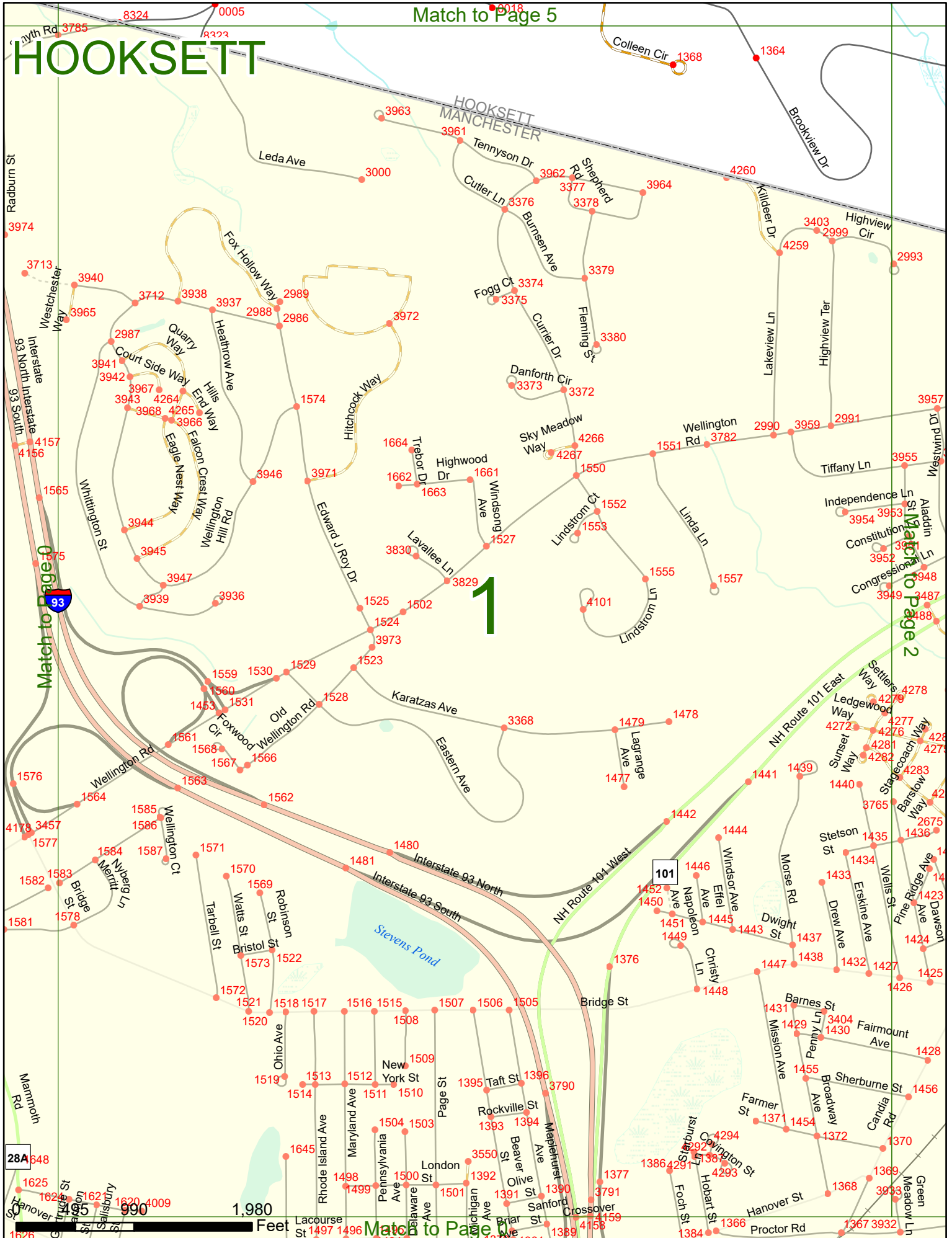
Street Name Loudon Road
First Node 803
Distance from First Node 318 Ft
Second Node 813





HOOKSETT

Match to Page 5



Match to Page 0

Match to Page 2

28A

990

1,980 Feet

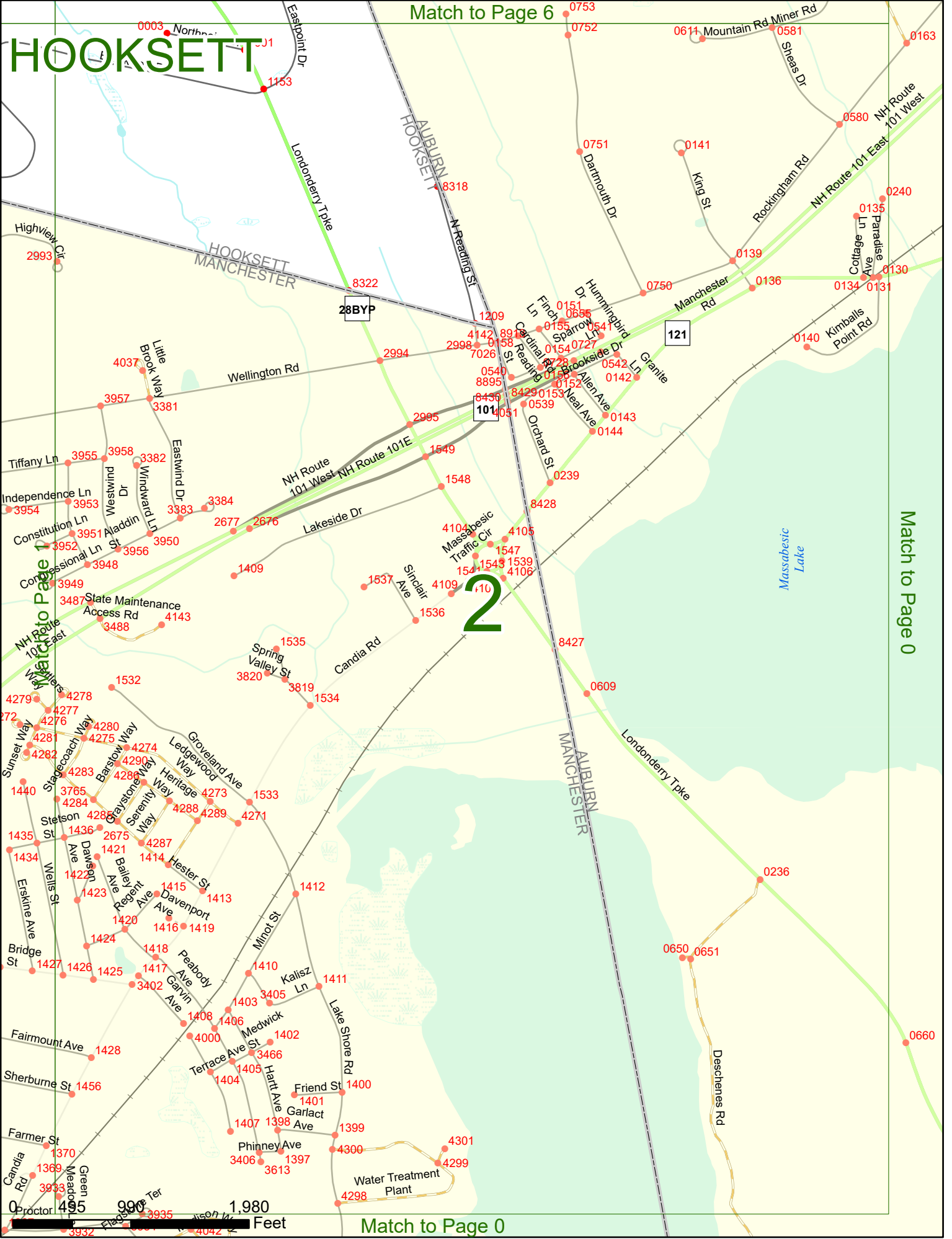
Match to Page 4

HOOKSETT

Match to Page 6

Match to Page 0

2



Match to Page 1

1,980 Feet

Match to Page 0

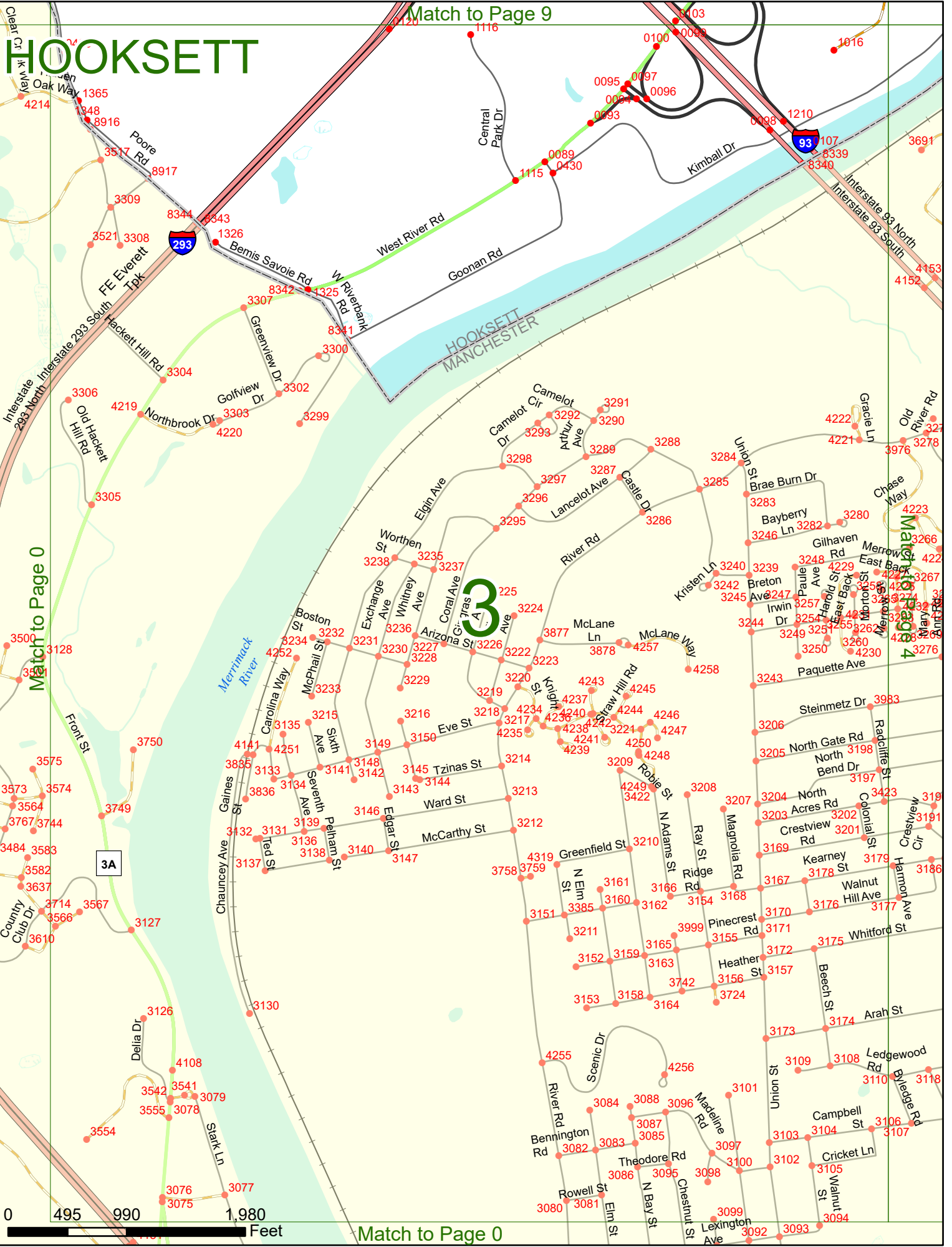
HOOKSETT

Match to Page 9

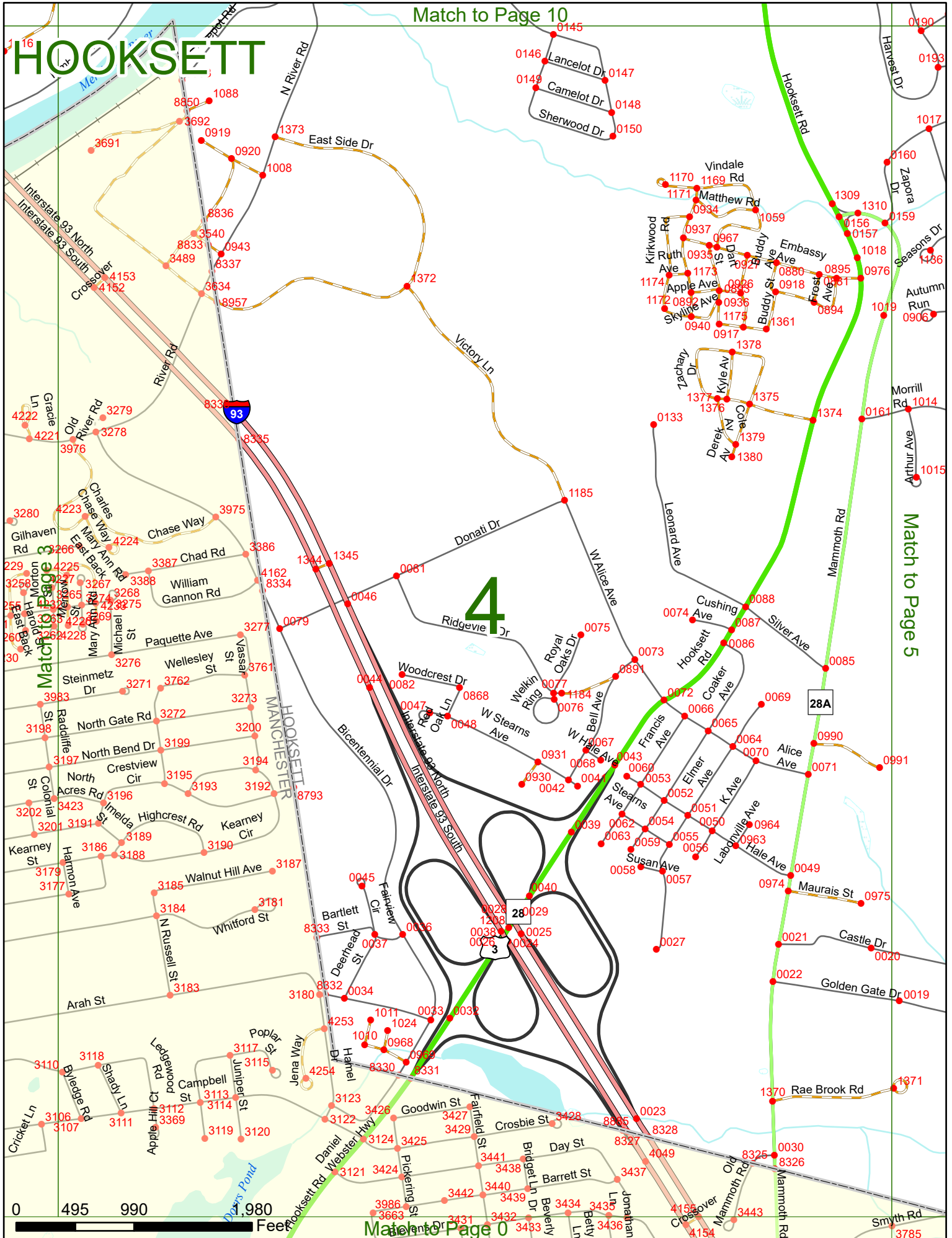
Match to Page 0

Match to Page 0

0 495 990 1,980 Feet



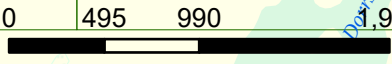
HOOKSETT



Match to Page 3

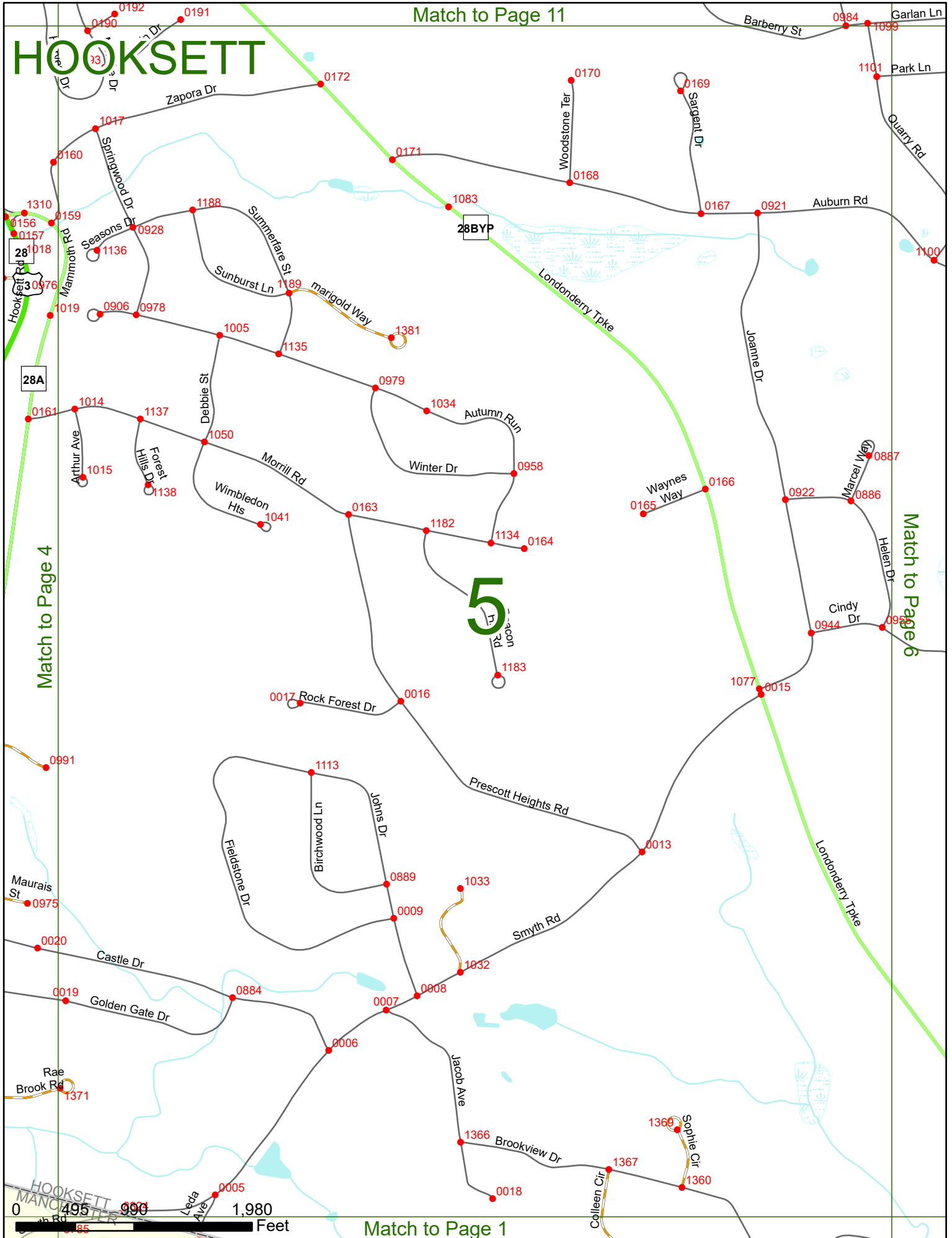
Match to Page 5

Match to Page 0



Match to Page 11

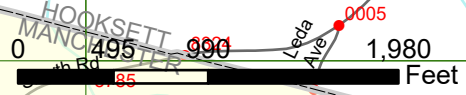
HOOKSETT



Match to Page 4

Match to Page 6

5



Match to Page 1

HOOKSETT

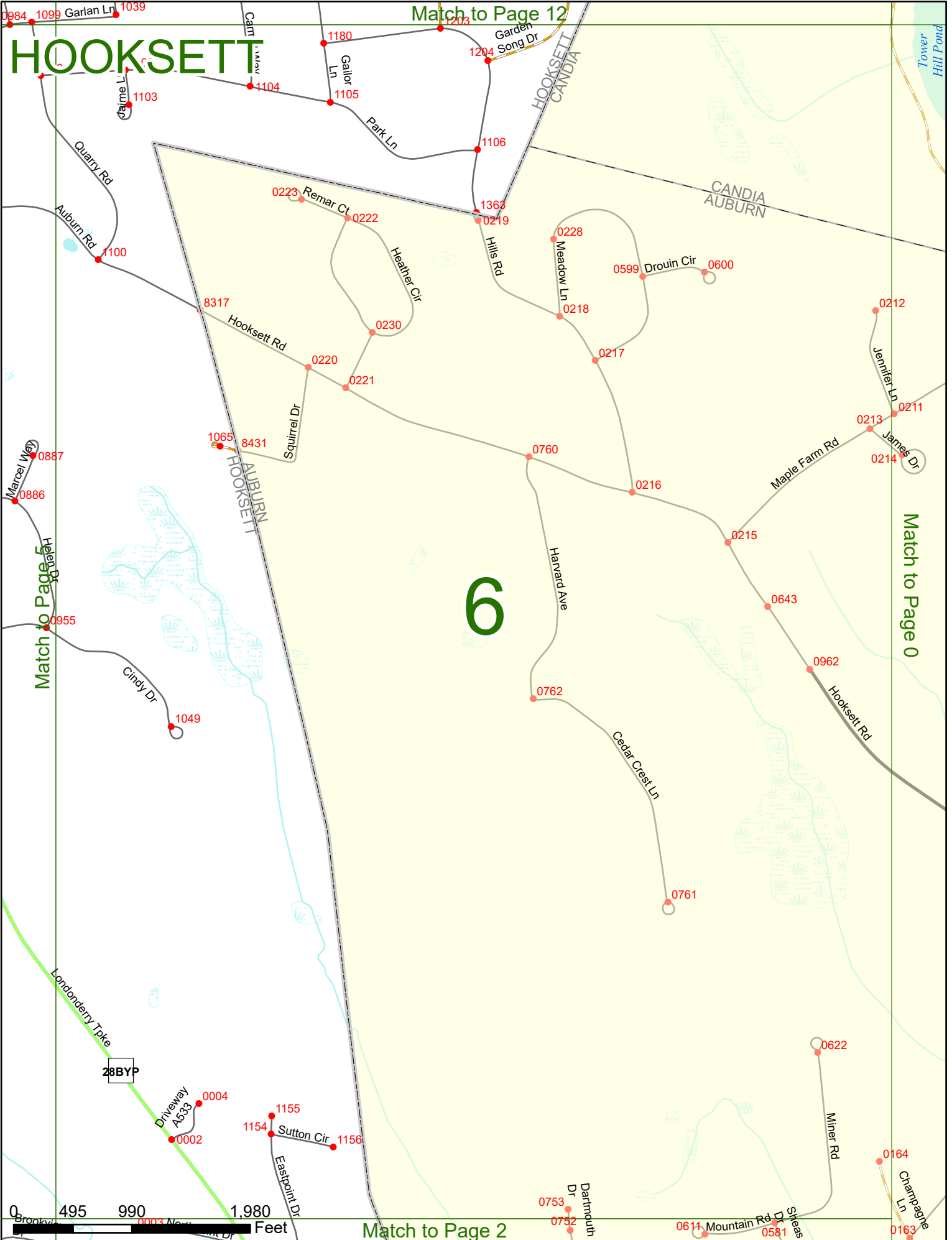
Match to Page 12

6

Match to Page 0

Match to Page 5

Match to Page 2



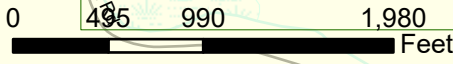
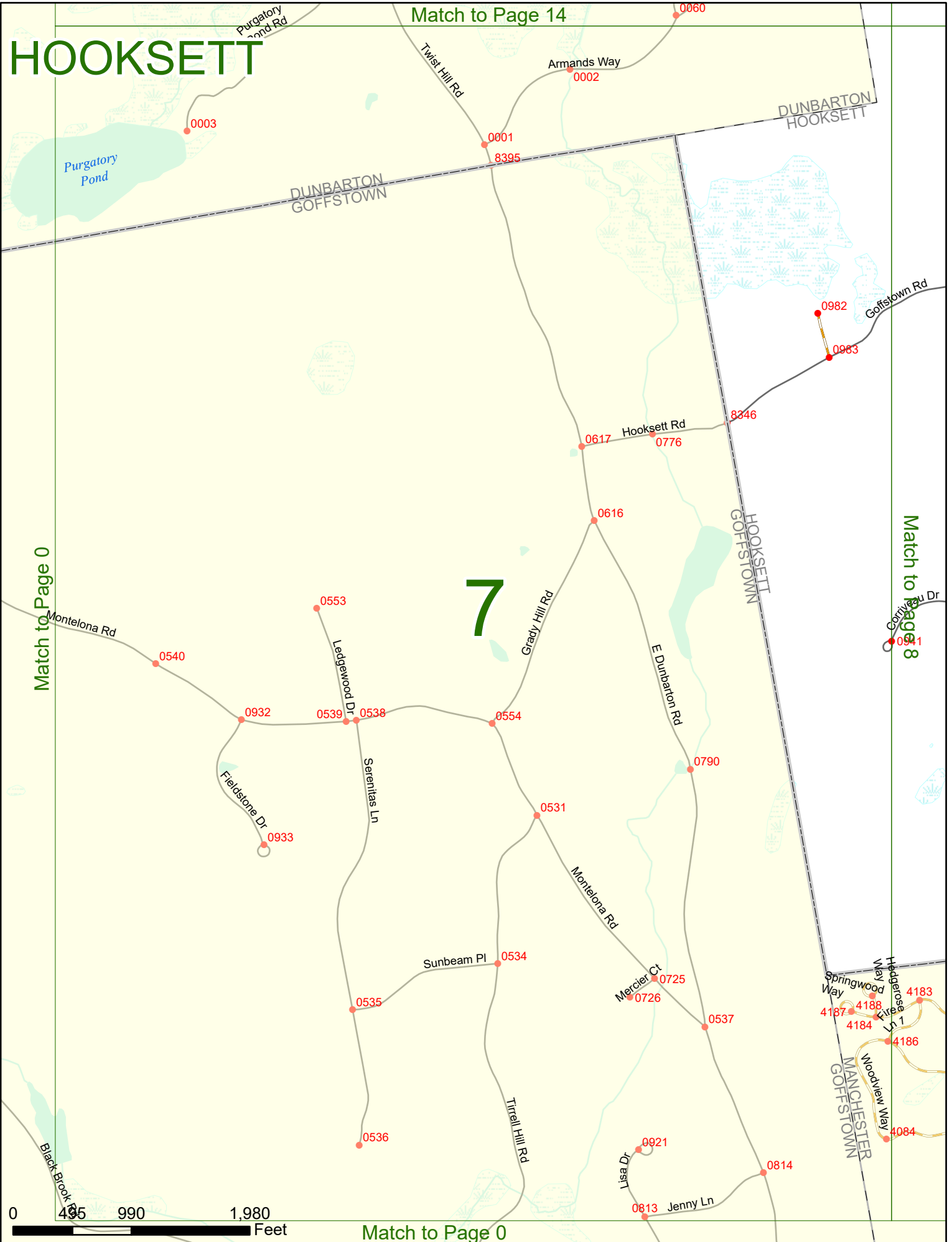
HOOKSETT

Match to Page 14

Match to Page 0

Match to Page 8

7



Match to Page 0

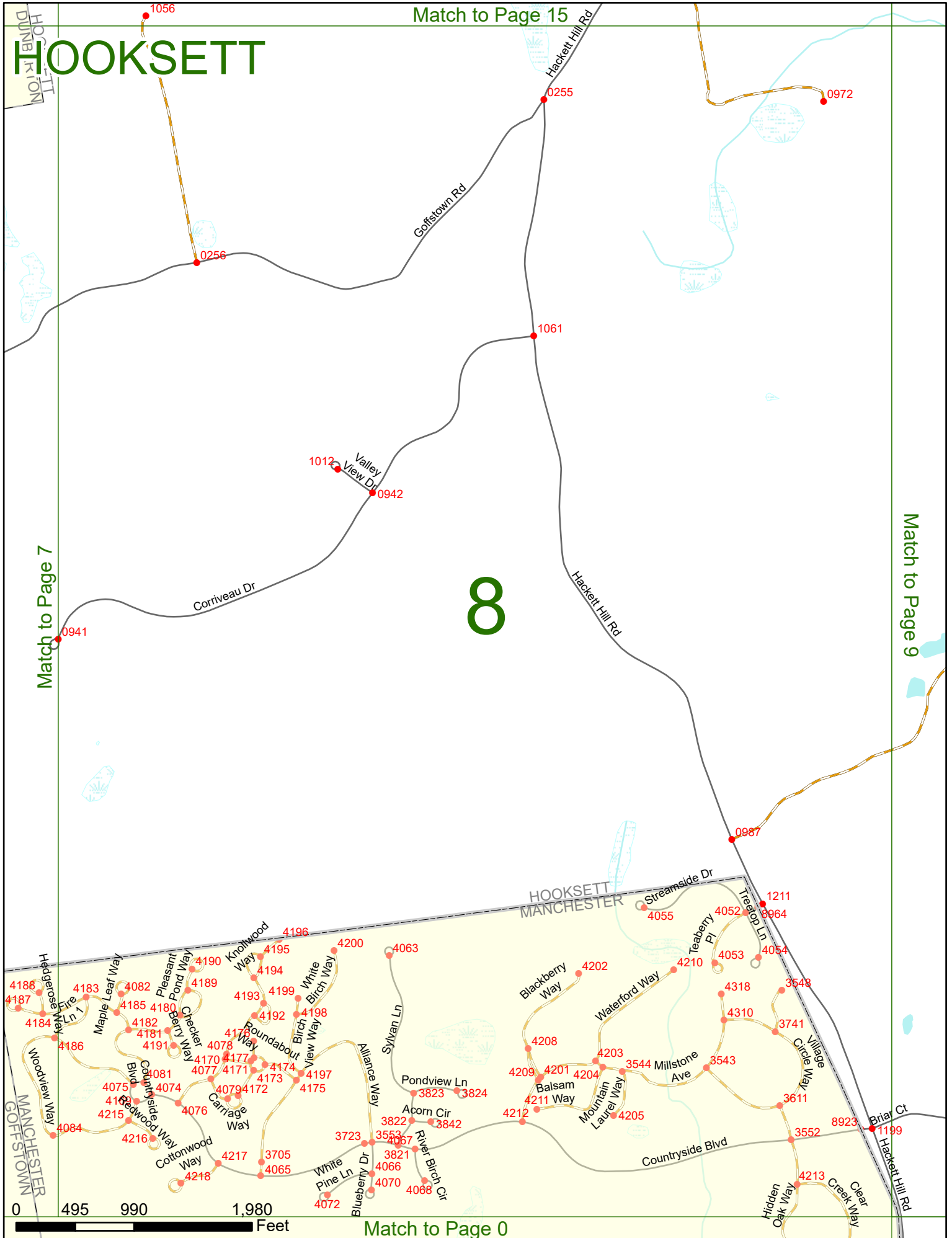
HOOKSETT

Match to Page 15

8

Match to Page 7

Match to Page 9

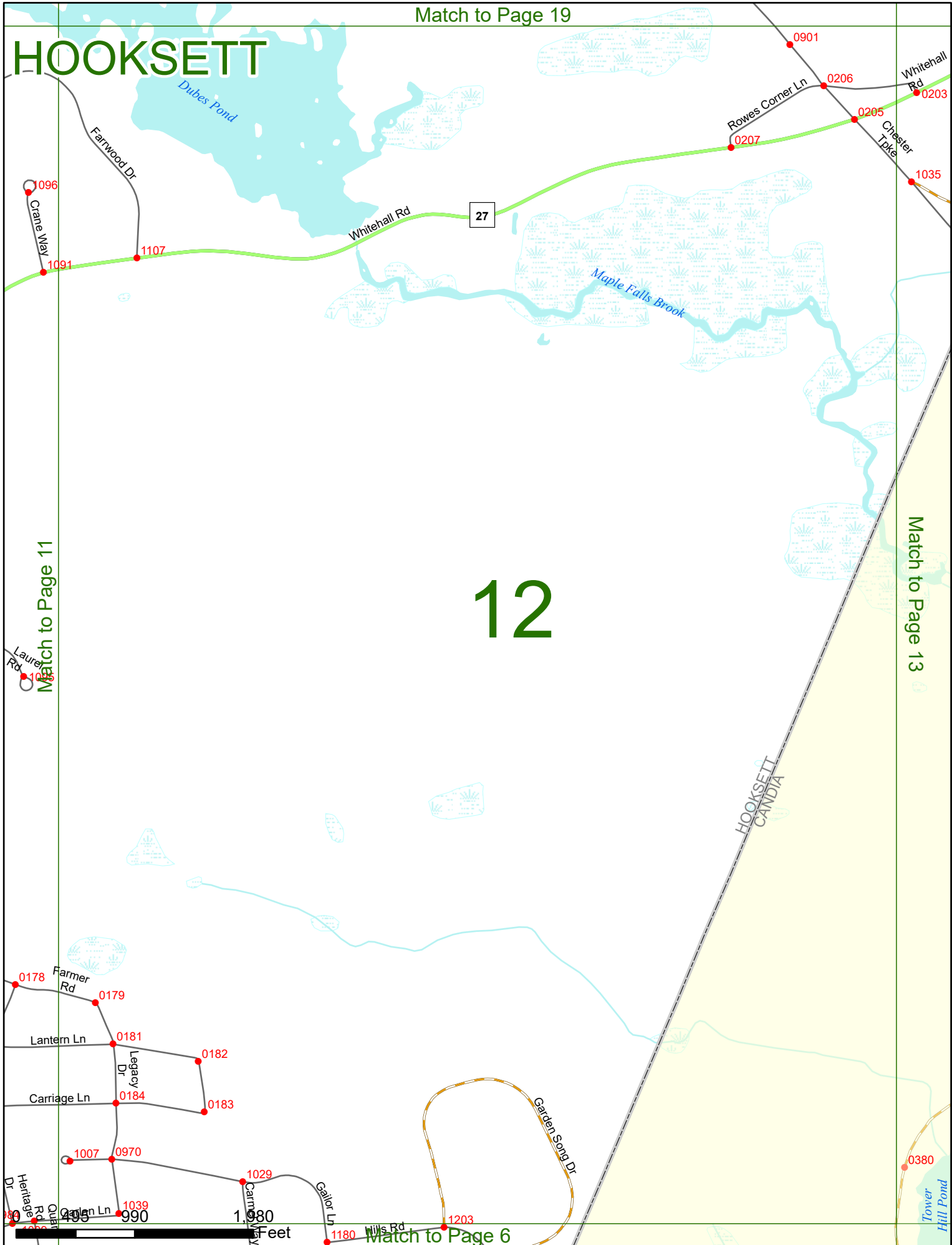


Match to Page 0

0 495 990 1,980 Feet

Match to Page 19

HOOKSETT



12

Match to Page 11

Match to Page 13

Match to Page 6

Laurel Rd

Heritage Dr

Fairwood Dr

Quail Ln

Dubes Pond

Whitehall Rd

Farmer Rd

Lantern Ln

Carriage Ln

Legacy Dr

Quail Ln

Maple Falls Brook

Rowes Corner Ln

Whitehall Rd

Chester Tpk

HOOKSETT CANTON

Garden Song Dr

Tower Hill Pond

1,000 Feet

27

096

1091

1107

118

0178

0179

0181

0182

0184

0183

1007

0970

1039

1029

1080

1180

1203

0901

0206

0205

0207

1035

0380

HOOKSETT

Corner L-1

0205

1035

1036

8320

Chester Tpke

Match to Page 20

27 1043 8319

High St

HOOKSETT
CANDIA

0128

Donovan Rd

Match to Page 0

13

Match to Page 12

0369

0372

0366

0031

0427

0367

0371

Kinnicum
Pond

0370

Tower Hill Rd

Chester Tpke

Tower
Hill Pond

0380

0379 0368

0356

0 495 990 1,980 Feet

Match to Page 0

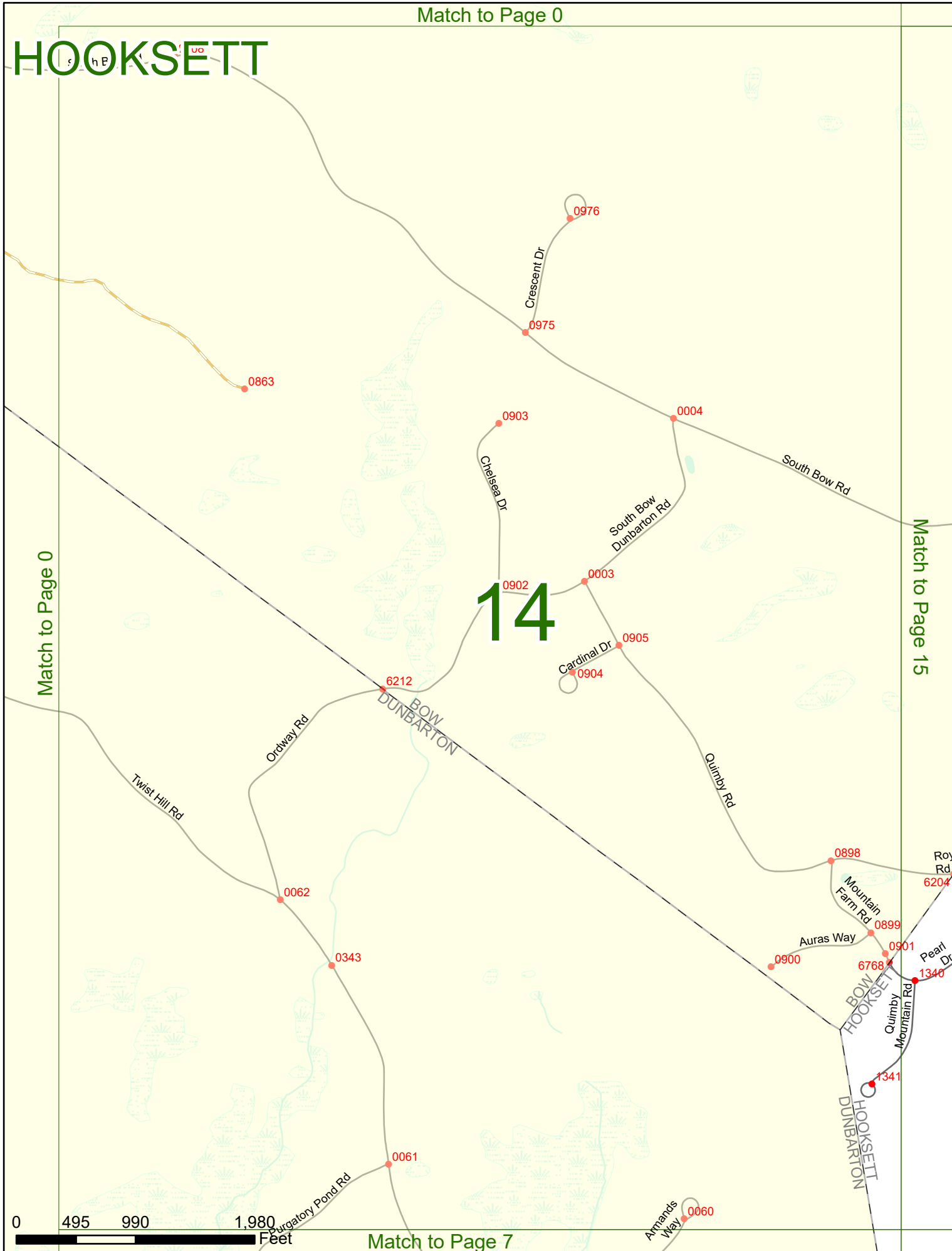

0378

HOOKSETT

14

Match to Page 0

Match to Page 15

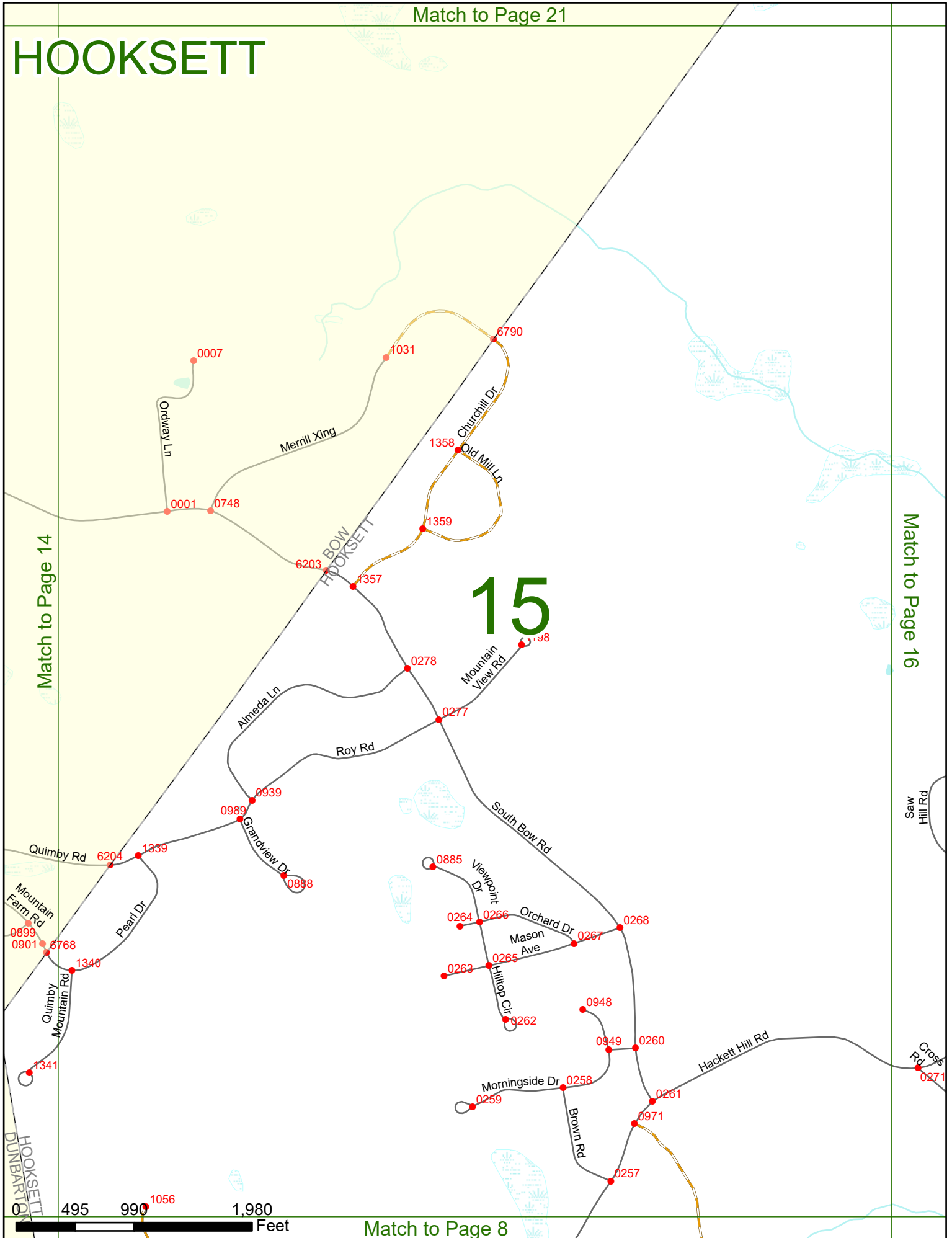


HOOKSETT

Match to Page 14

Match to Page 16

15



495 990 1,980 Feet

HOOKSETT

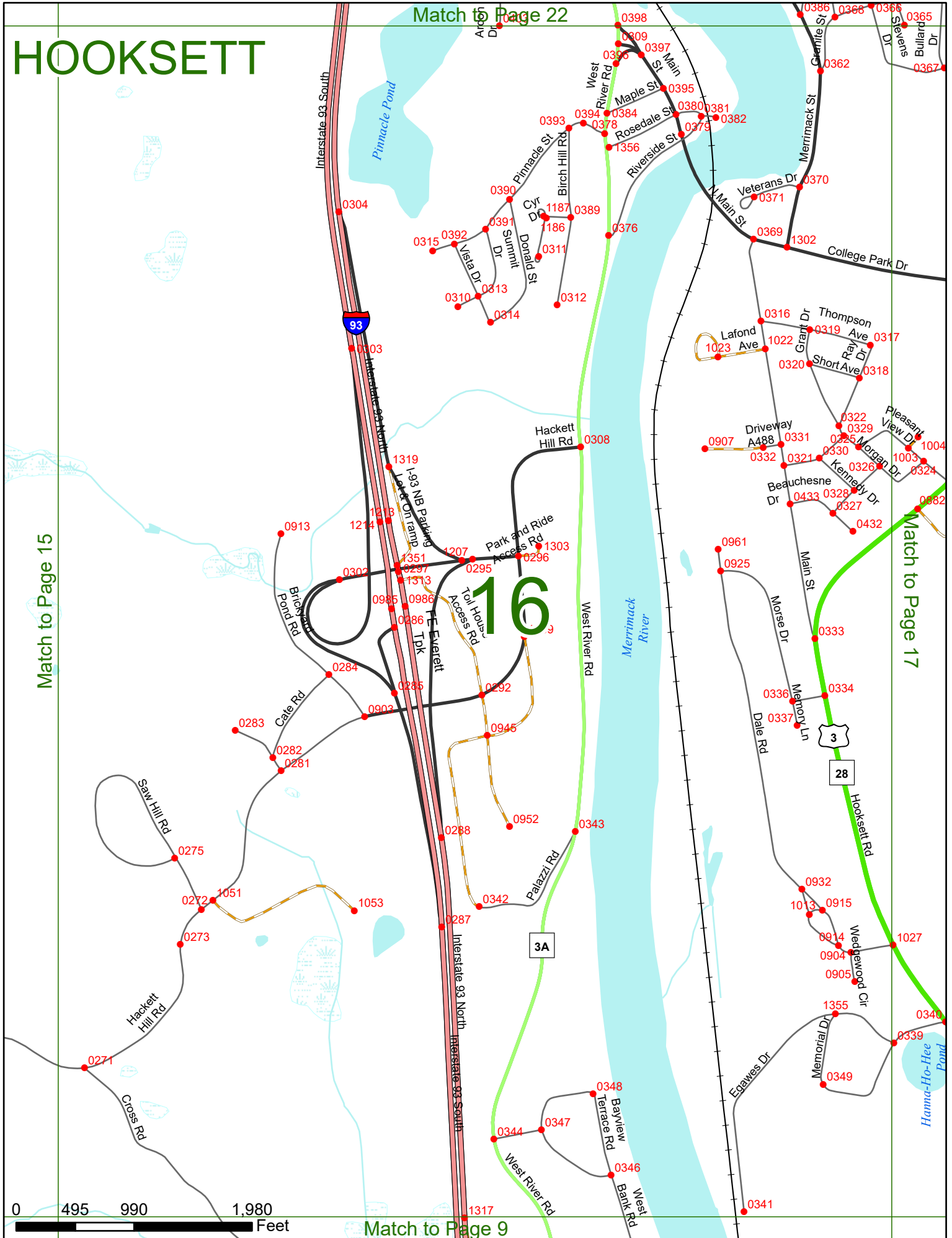
Match to Page 22

Match to Page 15

Match to Page 17

Match to Page 9

0 495 990 1,980 Feet



Match to Page 23

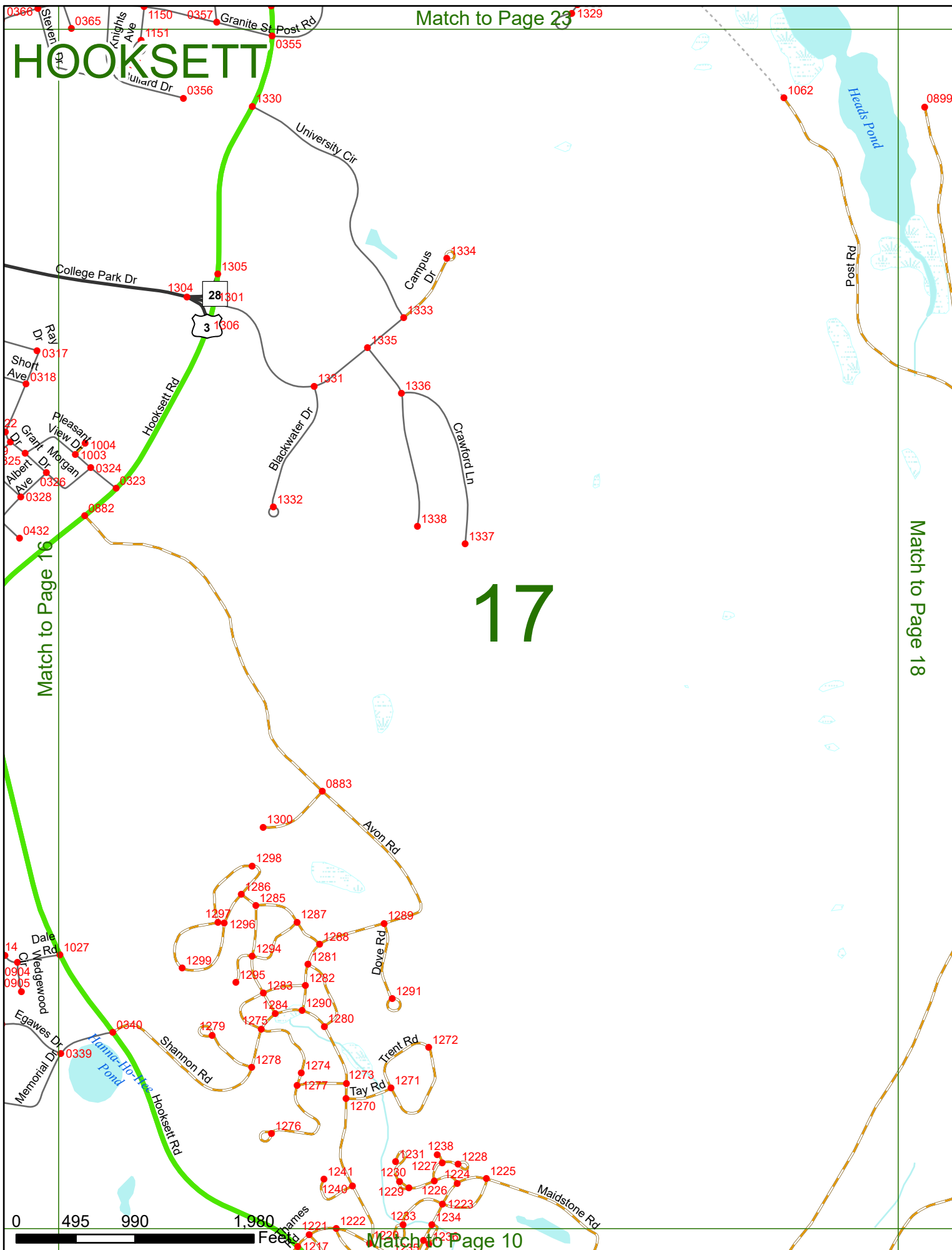
HOOKSETT

17

Match to Page 18

Match to Page 16

Match to Page 10



Match to Page 24

HOOKSETT

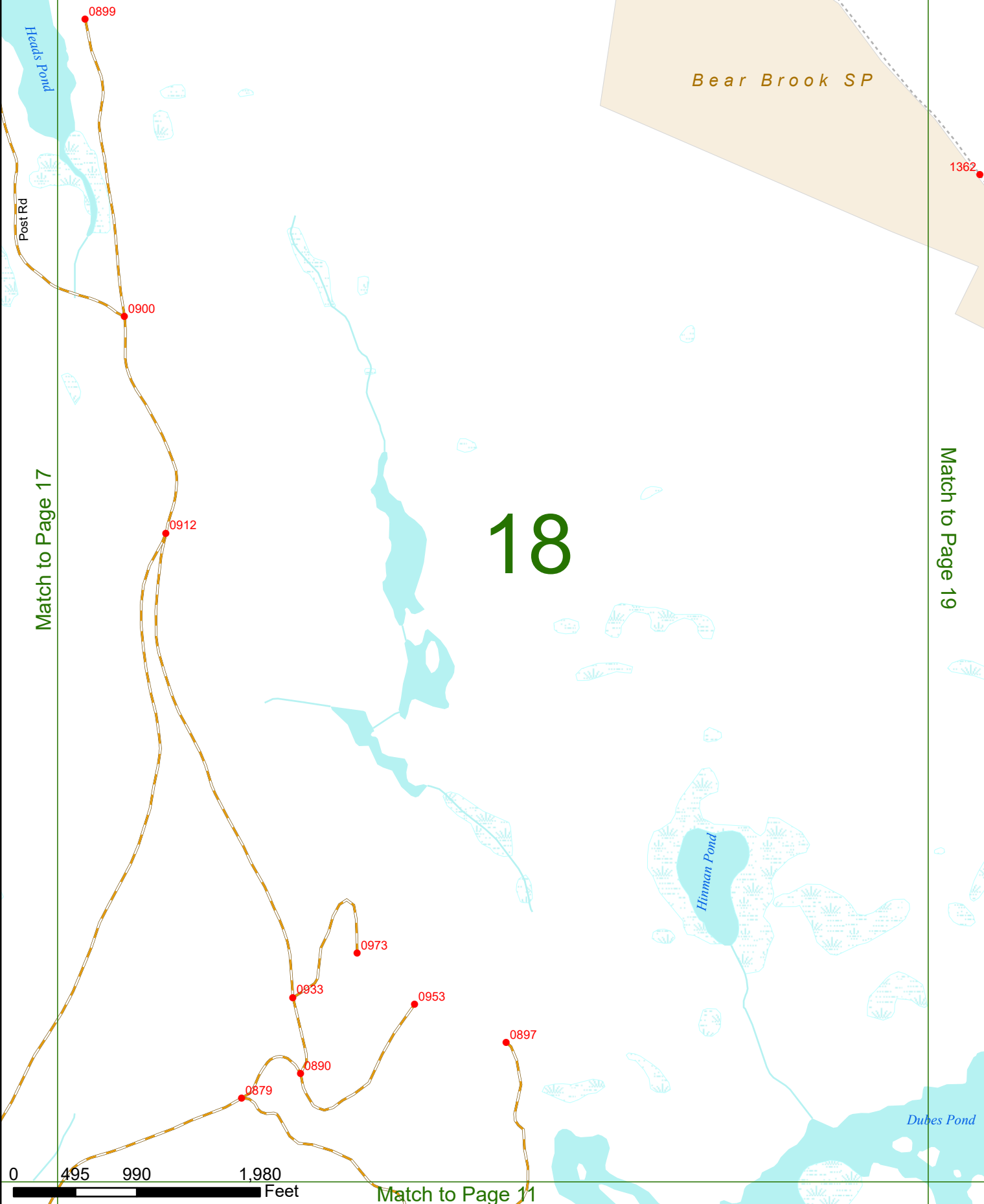
Chester Tpke

Bear Brook SP

Match to Page 19

18

Match to Page 17



Match to Page 11

HOOKSETT

*Bear
Brook SP*

1362

Chester Tpk

19

Match to Page 20

Match to Page 18

N Candia Rd

0353

0351

Chester Tpk

0872

Andrea Ave


1114

Clay St

0352

Dubes Pond

0901



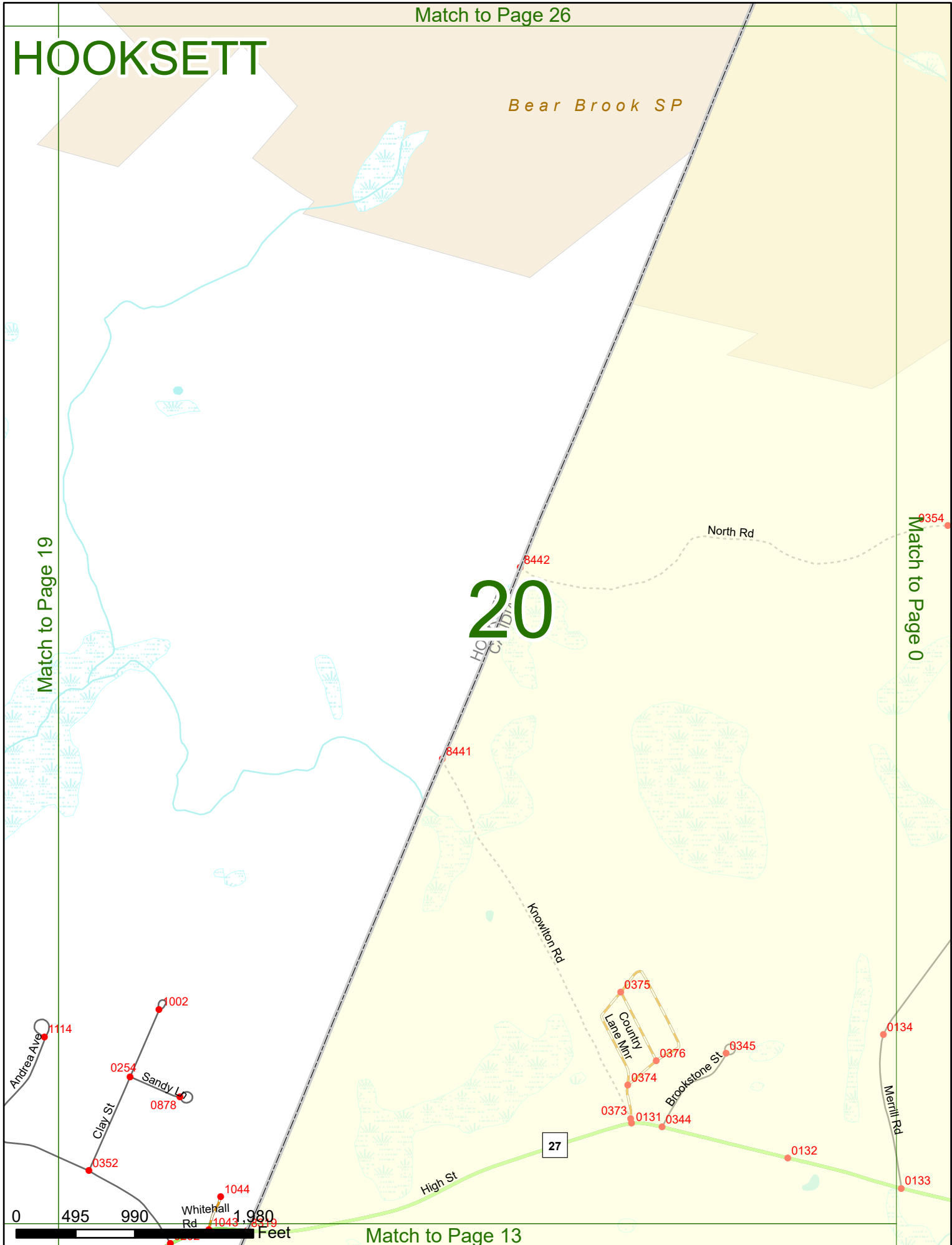
HOOKSETT

Bear Brook SP

20

Match to Page 19

Match to Page 0



0 495 990 1980 Feet

Match to Page 13

Match to Page 0

HOOKSETT



0861
0058
0860

0896

0056

0055

0761

0762

Hope Ln

Asa Dr

Morgan Dr

Old Johnson Rd

21

0034

0760

0989

0993

Peaslee Rd

1016

1020

Summer Ln

1017

0039

0930

Bow Bog Rd

Rosewood Dr

0038

Woodhill Hooksett Rd


0037

0793

BOW
HOOKSETT

Match to Page 22

Match to Page 0



Match to Page 15

HOOKSETT

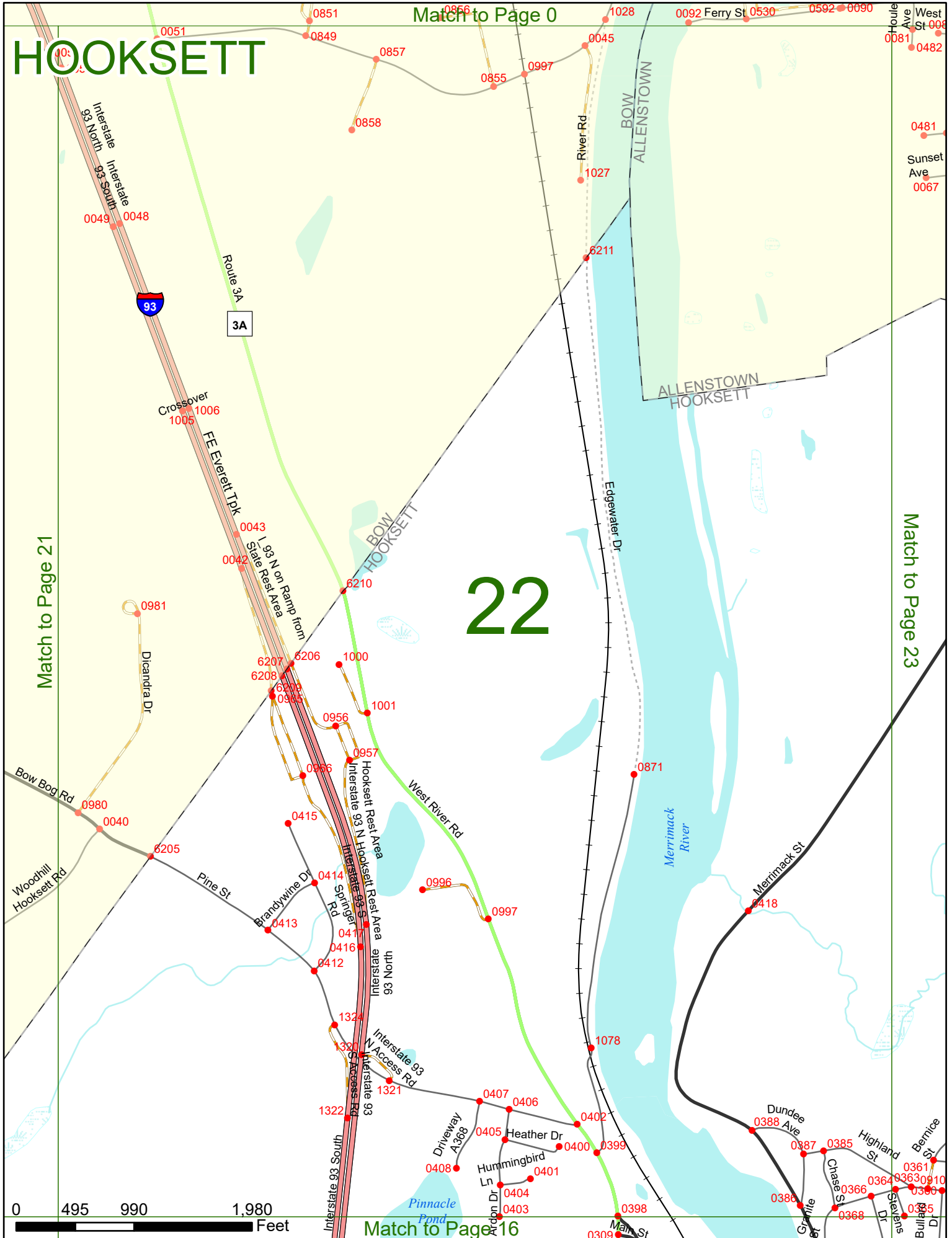
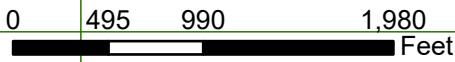
Match to Page 0

22

Match to Page 23

Match to Page 21

Match to Page 16



HOOKSETT

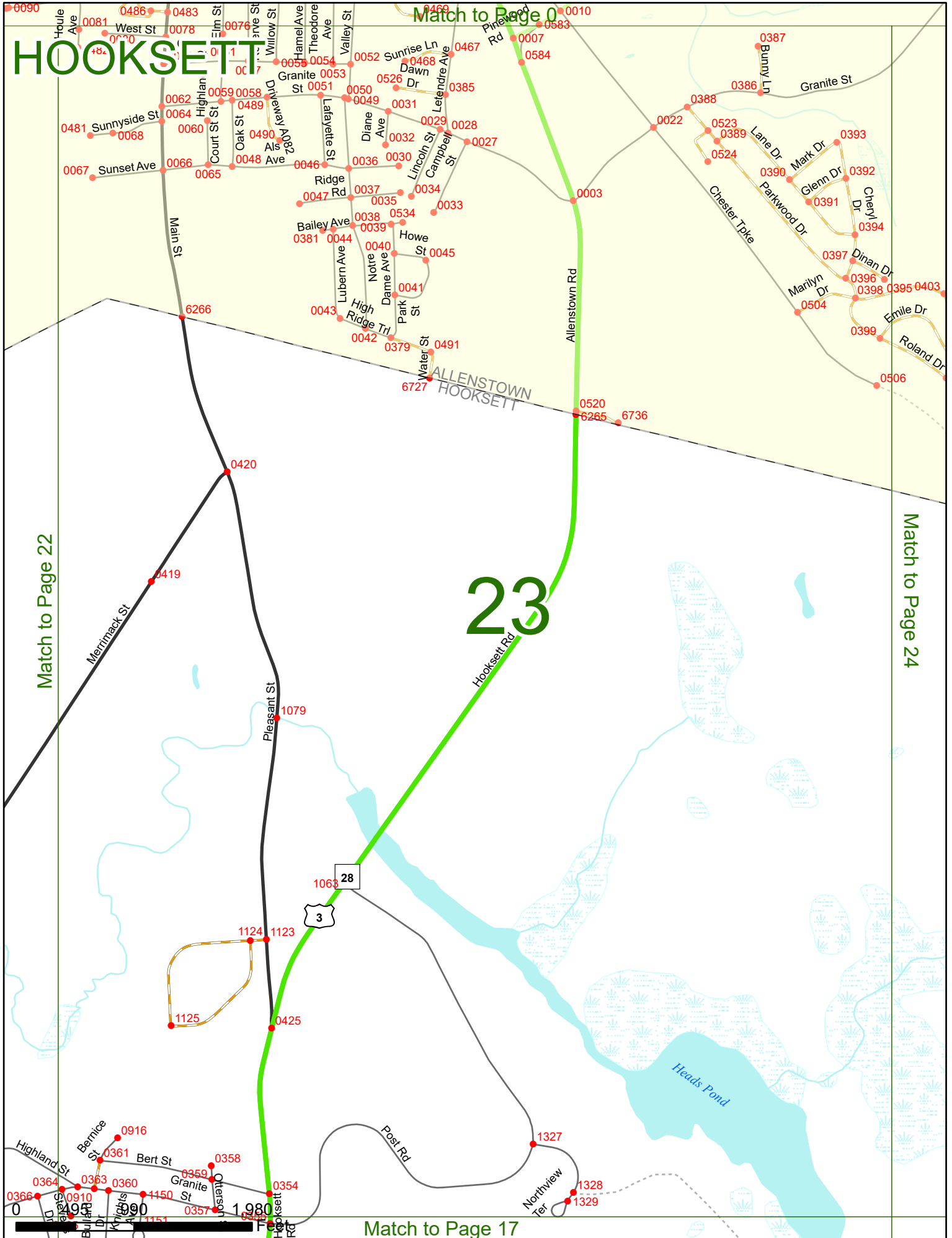
Match to Page 0

Match to Page 22

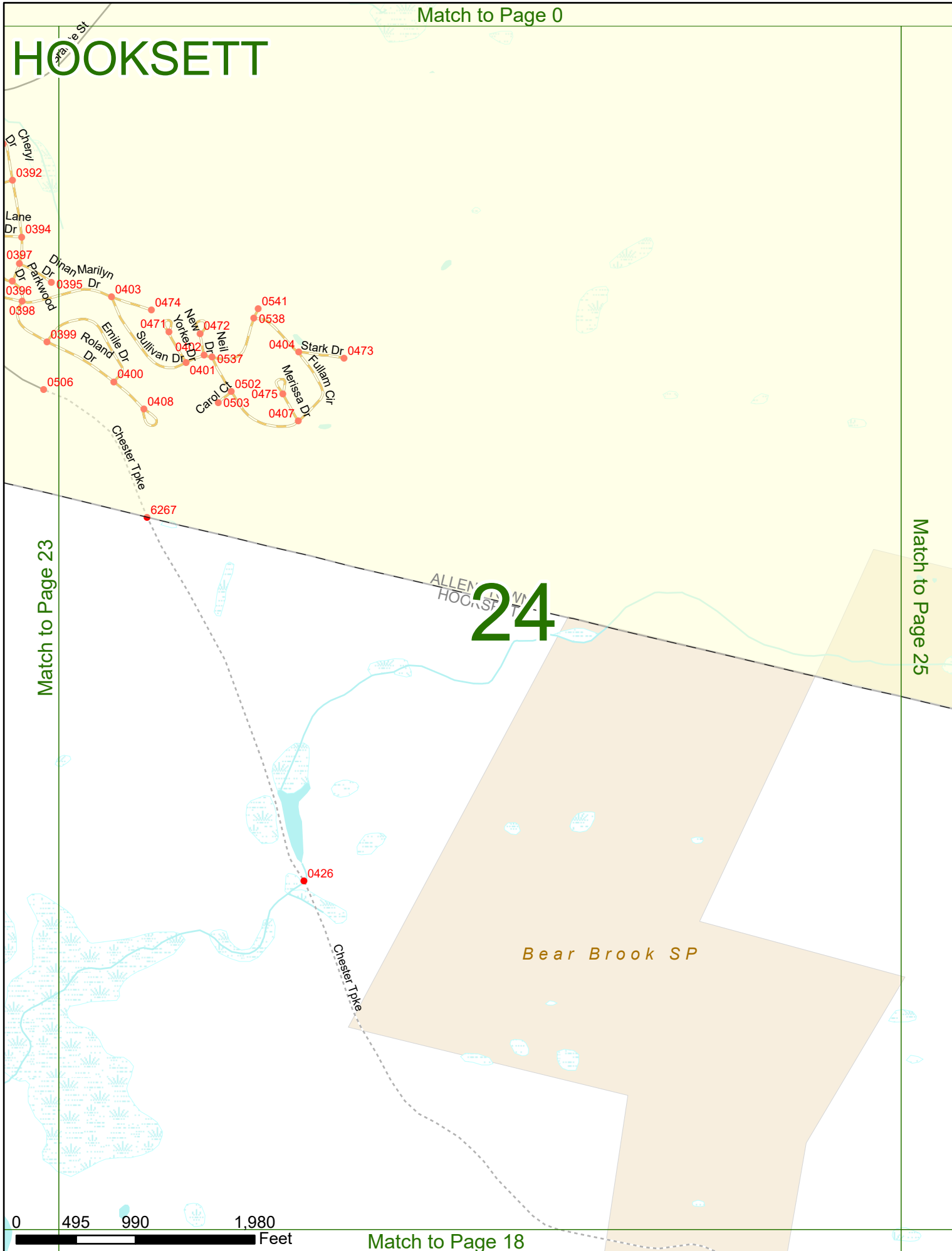
Match to Page 24

23

Match to Page 17



HOOKSETT



Match to Page 23

Match to Page 25

24

0 495 990 1,980 Feet

Match to Page 18

Match to Page 0

HOOKSETT

0570

Dodge Rd

0100

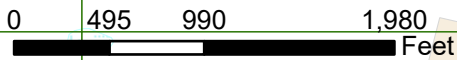
Bear Brook SP

25

ALLENSTOWN
HOOKSETT

Match to Page 24

Match to Page 26



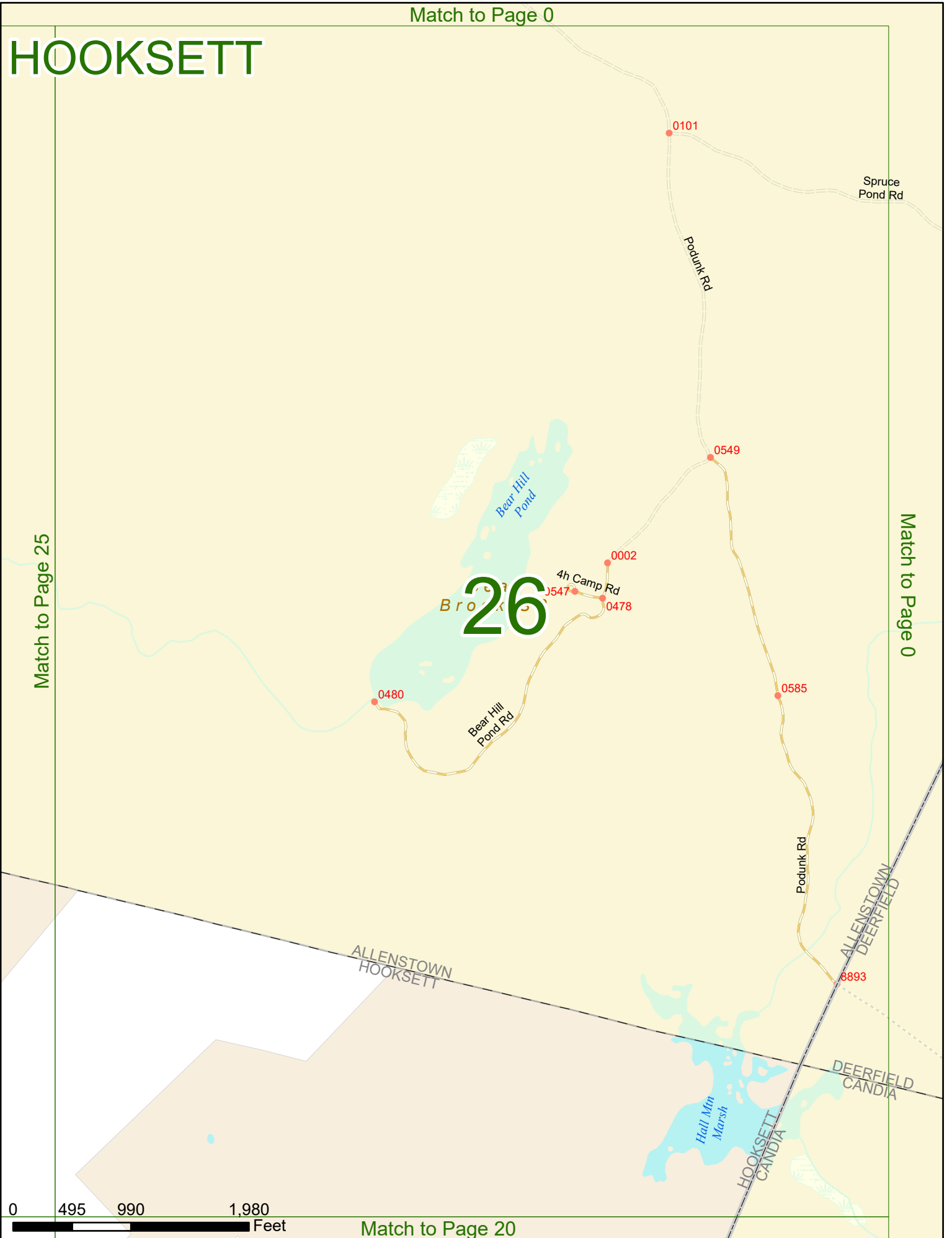
Match to Page 19

Match to Page 0

HOOKSETT

Match to Page 25

Match to Page 0



0 495 990 1,980 Feet

Match to Page 20