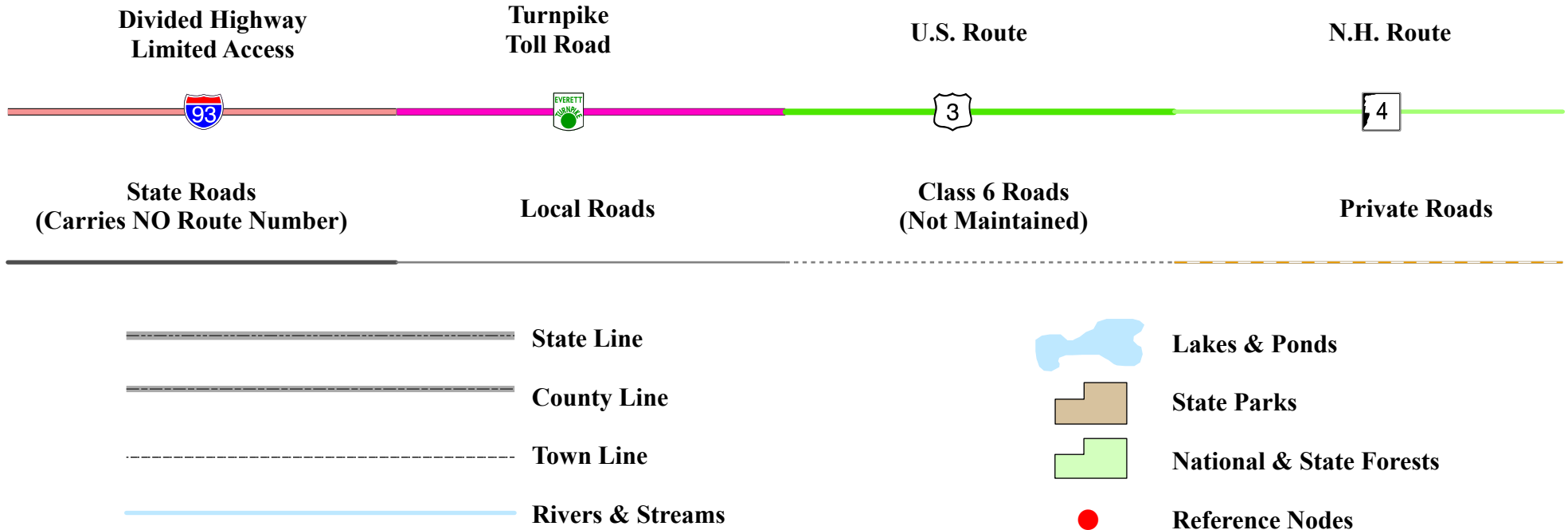




Maps and data sets are not guaranteed to be free from errors and omissions. Data is in a constant state of update and correction by various groups and agencies. Information displayed on this map is the best available at the time of publication.

# 2025 Nodal Reference Bookmap

## LEGEND



NHDOT will accept crash locations based on the State of NH Uniform Police Traffic Accident Report.

Crash occurred on:

**Option 1**     Street Address  
                   123 Main Street

**Option 2**     Route No and/or     Distance from             NESW             Intesecting Road, Bridge,  
                   Street name             Intersecting Street                                     Town/County line  
                   Main Street                     500                     E                     Oak Street

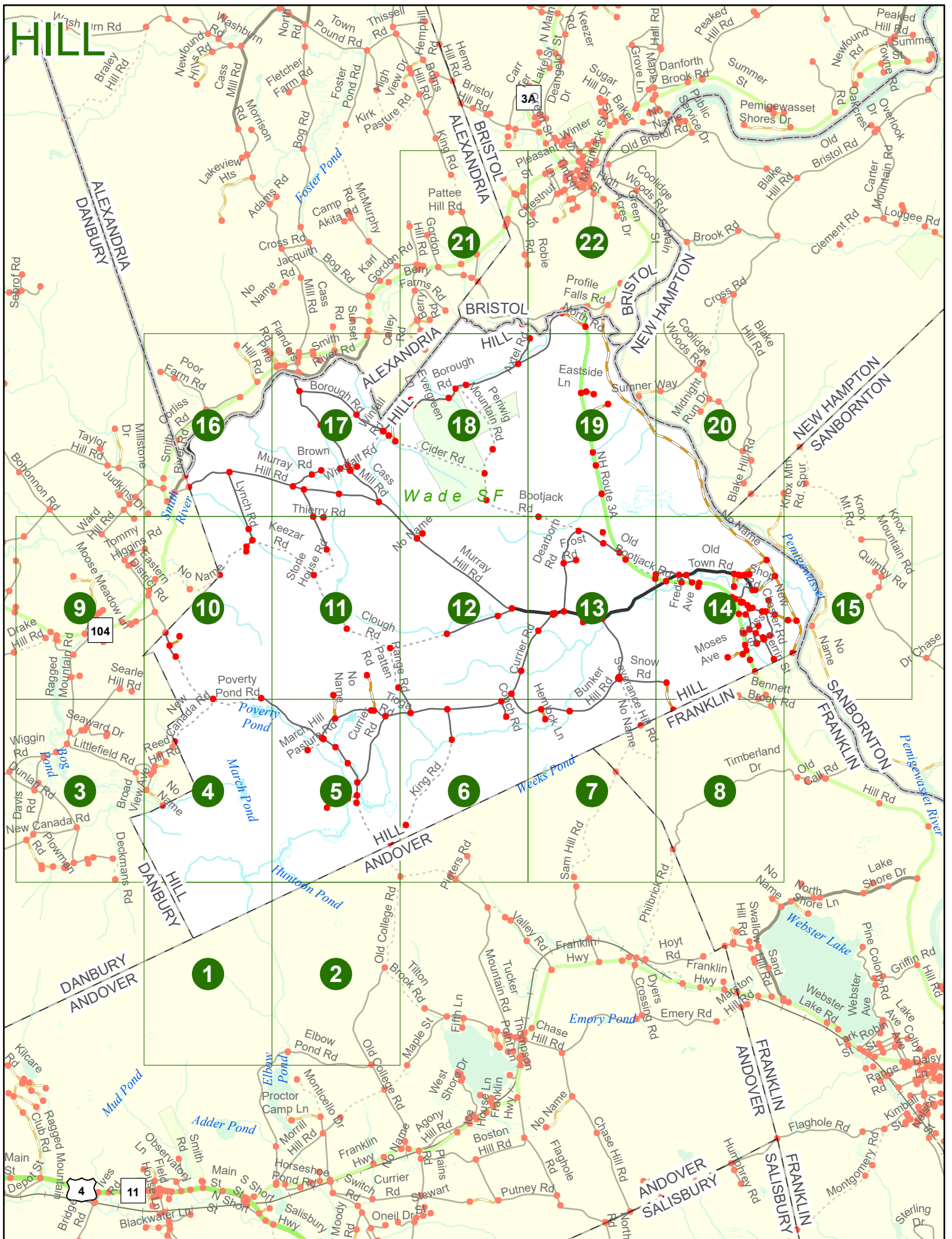
**Option 3**     First Node                     Distance from First Node                     Second Node  
                   515                                     212                                     632

**Option 4**     Route No and/or             Mile Marker on Interstate Only             NESW             Mile (Marker)  
                   Street name  
                   189S                                     700 feet                                     S                     36.8

**Option 3 – Example**

Street Name                     Loudon Road  
First Node                             803  
Distance from First Node             318 Ft  
Second Node                             813





Match to Page 4

# HILL

HILL  
DANBURY

HILL  
ANDOVER

DANBURY  
ANDOVER

Match to Page 0

Match to Page 2

# 1

0 495 990 1,980 Feet

Match to Page 0

Elbow Pond Rd

Match to Page 5

HILL

HILL  
ANDOVER

Huntoon Pond



2

Match to Page 1

Match to Page 0

Old College Rd

0206

Tilton Brook Rd

Old College Rd

0124

Elbow Pond Rd

0123

0 495 990 1,980 Feet

Elbow Pond

Match to Page 0

Maple  
St  
0656

Match to Page 9

# HILL

Bog Pond

Searle Hill Rd

Seaward Dr

Longwoods Rd

0039  
0038  
0037

Littlefield Rd

Tamarack Cir

Wiggin Rd

Dunlap Rd

Davis Rd

Ragged Mountain Rd

New Canada Rd

Plowman Rd

Deckmans Rd

Match to Page 4  
View Ave

HILL  
DANBURY

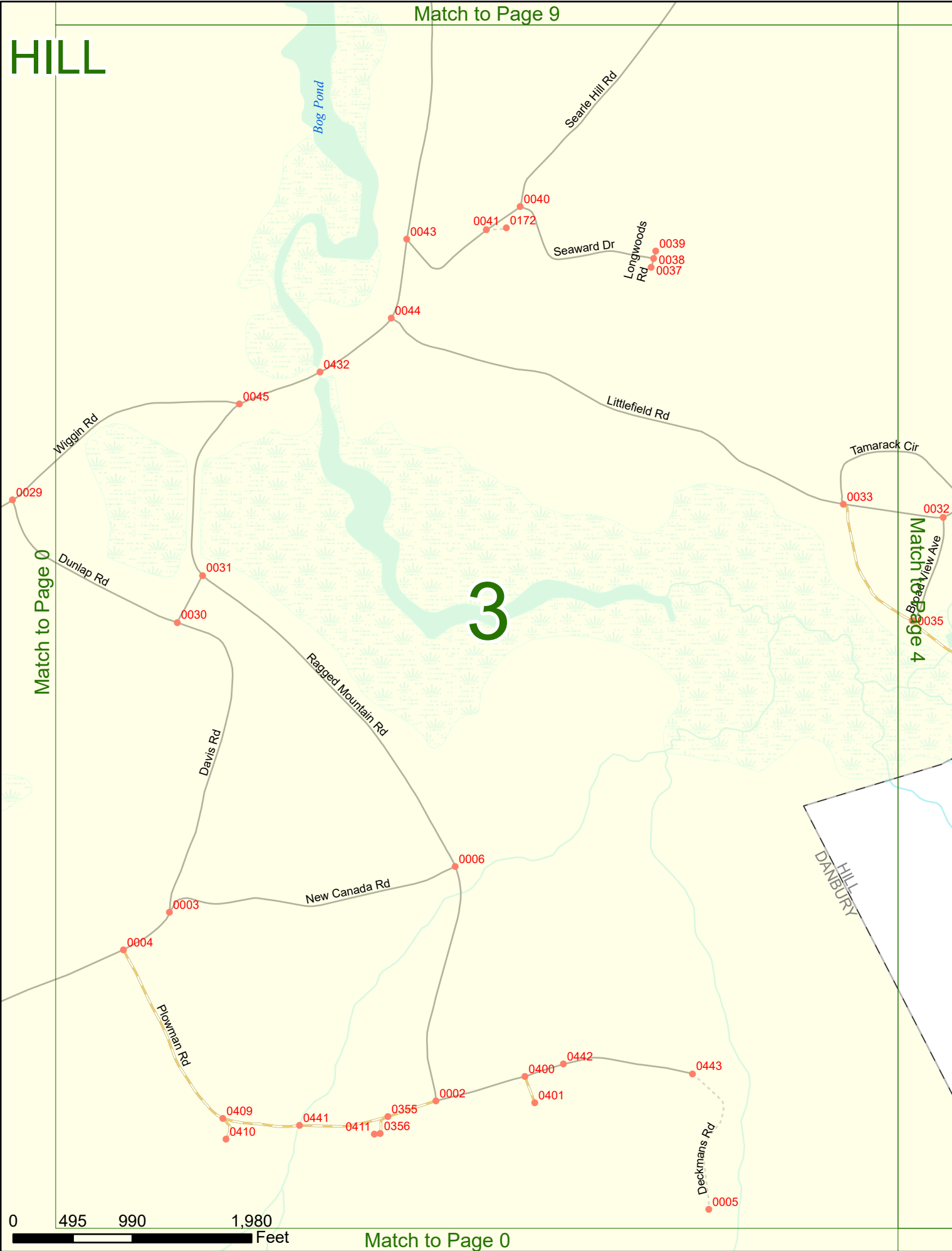
# 3

Match to Page 0

Match to Page 4

0 495 990 1,980 Feet

Match to Page 0



# HILL

Match to Page 10

Poverty Pond Rd

0321

Poverty Pond

New Canada Rd

6044

0444

0440

0008

Reed Hill Rd

0010

Tamarack Ckr

0034

0032

0033

Broad View Ave

0035


HILL  
DANBURY

# 4

March Pond

Match to Page 5

Match to Page 3



Match to Page 1

Match to Page 11

HILL

Poverty Pond

Poverty Pond Rd

Tioga Rd

Patten Rd

0273 0319

0011

0253

0008 0255

0256

March Hill Pasture Rd

0301

Currier Rd

0302

5

0007

0005

Hilliard Rd

0307

0006

0303

Poverty Pond Rd

Match to Page 6

Match to Page 4

0275

King Rd

0001

6032

Tucker Mountain Rd

HILL ANDOVER

0207

Old College Rd

0 495 990 1,980 Feet

Match to Page 2



Match to Page 12

HILL

Range Rd

Bunker Hill Rd

Currier Rd

Coach Rd

0014

0015

0257

0258

0016

King Rd

6

Match to Page 5

Match to Page 7

HILL  
ANDOVER

0275

0235

Pieters Rd

Tucker Mountain Rd

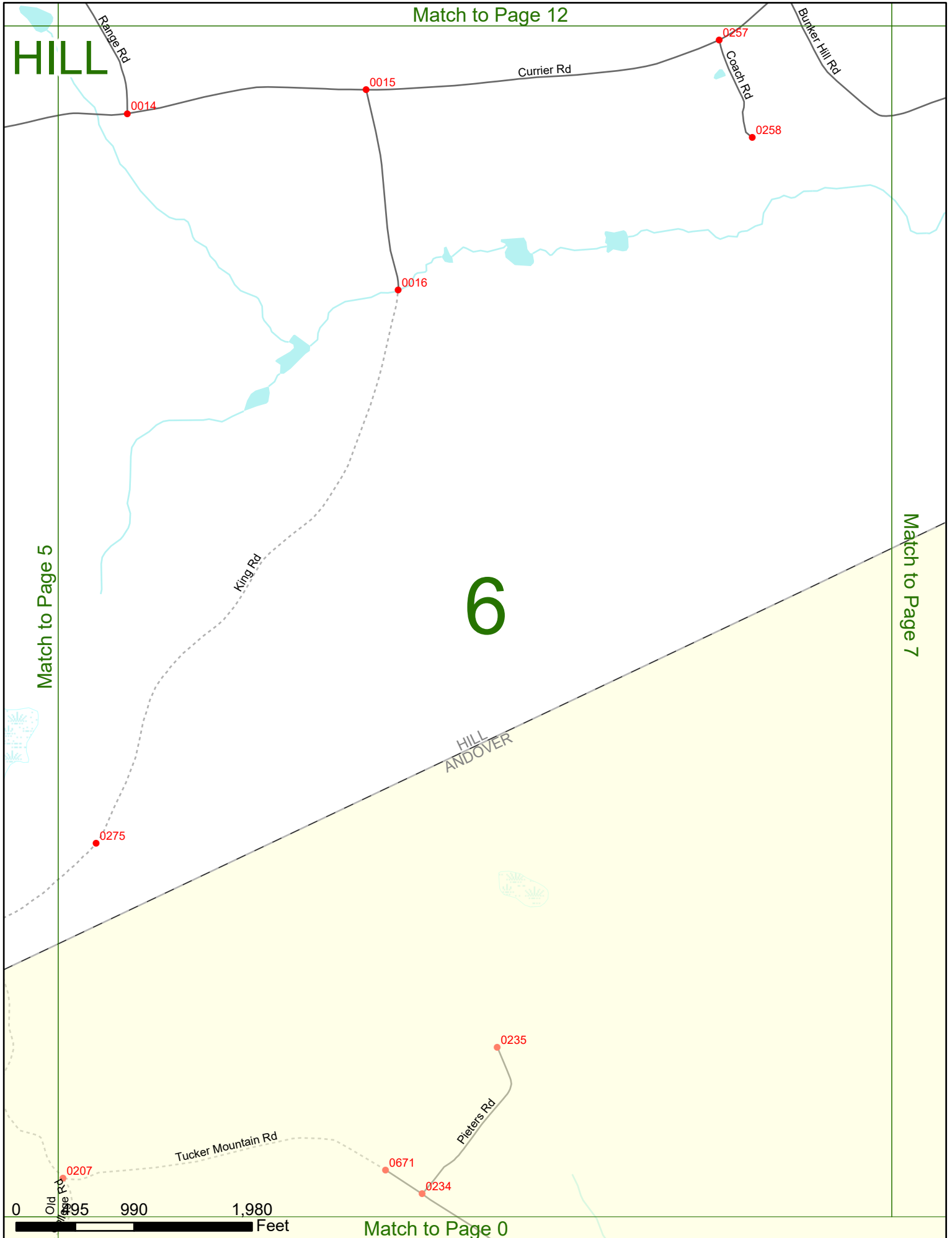
0207

0671

0234

0 990 1,980 Feet

Match to Page 0



Match to Page 13

HILL

0259

Henlock Ln

0260

Bunker Hill Rd 0019

Severance Hill Rd

6045

HILL FRANKLIN



HILL ANDOVER

6039

FRANKLIN ANDOVER

7

Match to Page 8

Match to Page 6

Sam Hill Rd

0236

0 495 990 1,980 Feet

Match to Page 0

HILL

Match to Page 14

Bennett  
Brook Rd

0270

HILL  
FRANKLIN

1060

0958

Bennett Brook Rd

0441

3A

Hill Rd

Match to Page 7

Match to Page 0

8

Timberland Dr

FRANKLIN  
ANDOVER

6033

Philbrick Rd

0 495 990 1,980 Feet

Match to Page 0

Match to Page 0

HILL

Jackson Ridge Rd  
0454

0480

Ward Hill Rd

Eastern District Rd

0153

0429

Tommy Higgins Rd  
0395

0157

Lund Rd  
0140

0056

0150

Resist Rd

0378

0380

Moose Meadow Ln

9

0152

0151

NH Route 104

Match to Page 0

0058

0057

NH Route 104

Match to Page 10

Chellis Dr  
0455

0456

0049

Buttrick Rd

0361

0425

0360

0359

0050

104

0357

Russell Ln

0358

Driveway A149  
0052

0407

0055

0406

Drake Hill Rd

Spear Hill Rd  
0396

Gould Hill Rd

0051

Ragged Mountain Rd

Elmwood Trailer Park Rd  
0362

0363

DANBURY HILL

Searle Hill Rd

0447

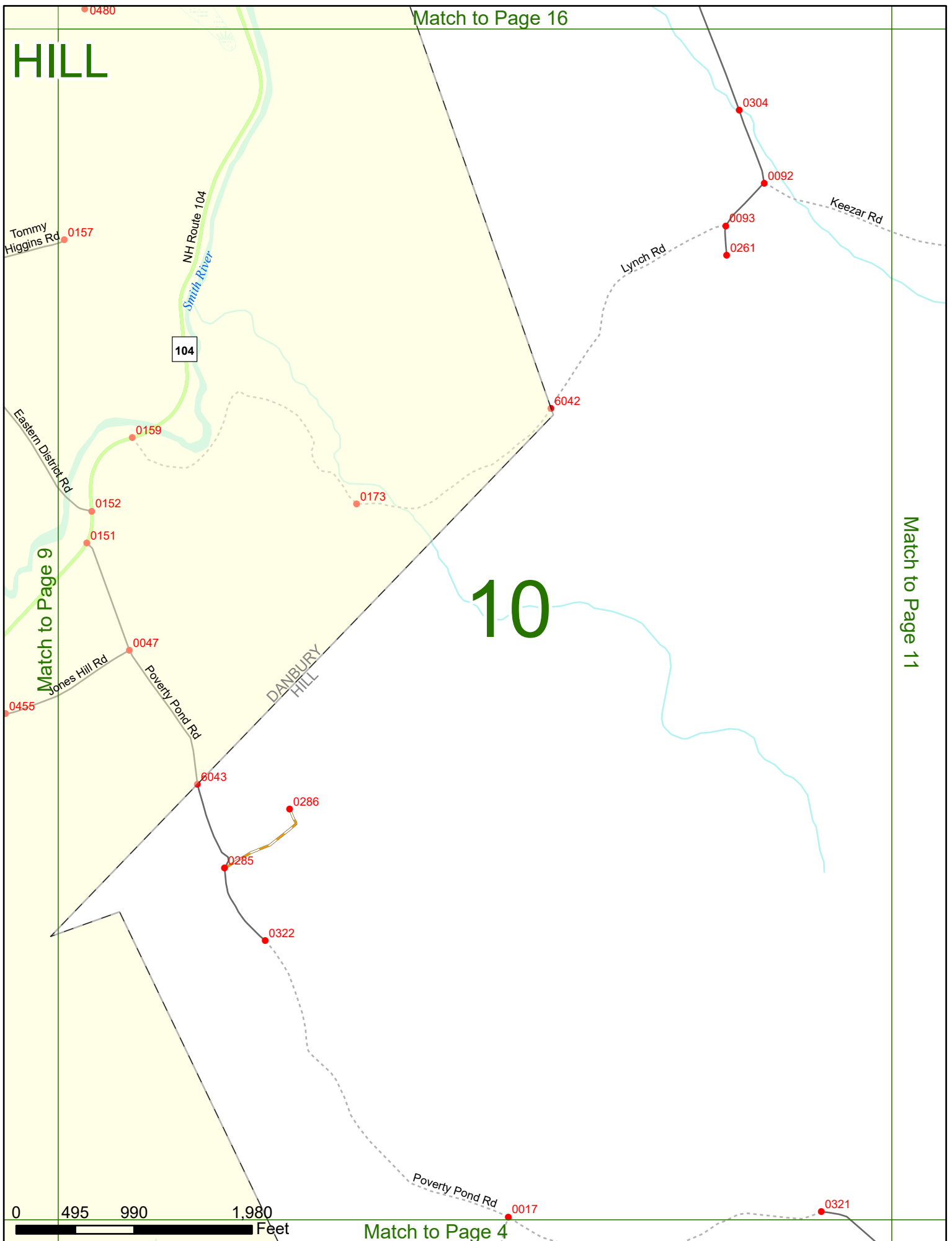
0042

0 495 990 1,980 Feet

Match to Page 3

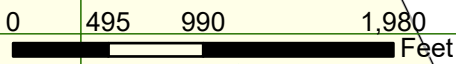
HILL

Match to Page 16



Match to Page 11

10



Match to Page 4

HILL

Match to Page 17

Murray Hill Rd

0088 Thierry Rd 0089

0278

Keezar Rd

Stone House Rd

0087

11

0086

Clough Rd

0274

Match to Page 12

Match to Page 10

0081

Ramp Rd

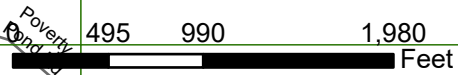
0320

Patten Rd

0276

0254

Match to Page 5



Poverty Rd

Match to Page 18

Bootjack Rd

HILL

0292 0293

Murray Hill Rd

12

Match to Page 11

Match to Page 13

0079

0080

Clough Rd

0277

Currier Rd

0309

Range Rd

0276

0018

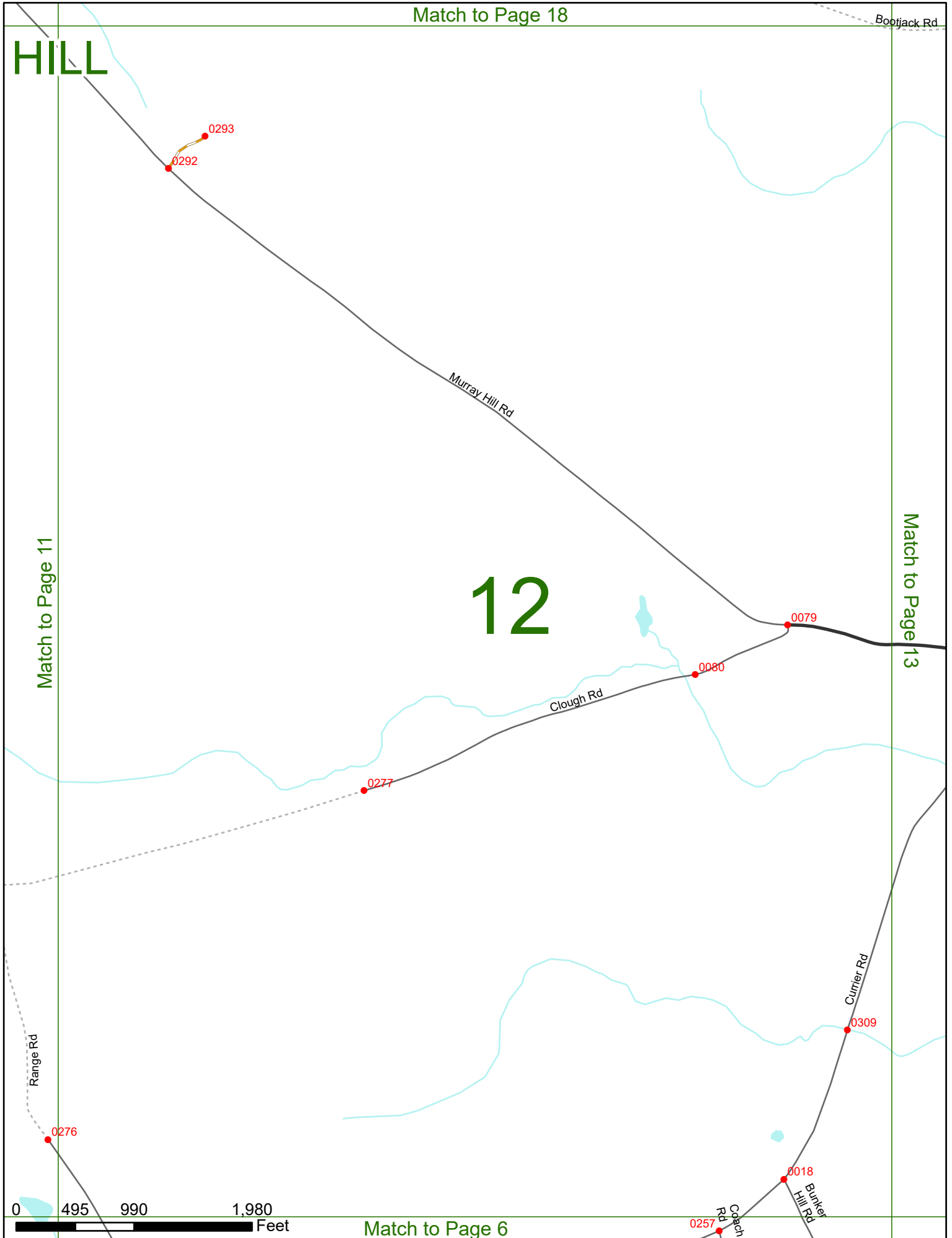
Bunker Hill Rd

0257

Copch Rd

0 495 990 1,980 Feet

Match to Page 6



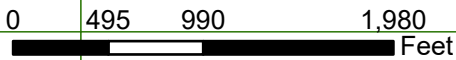
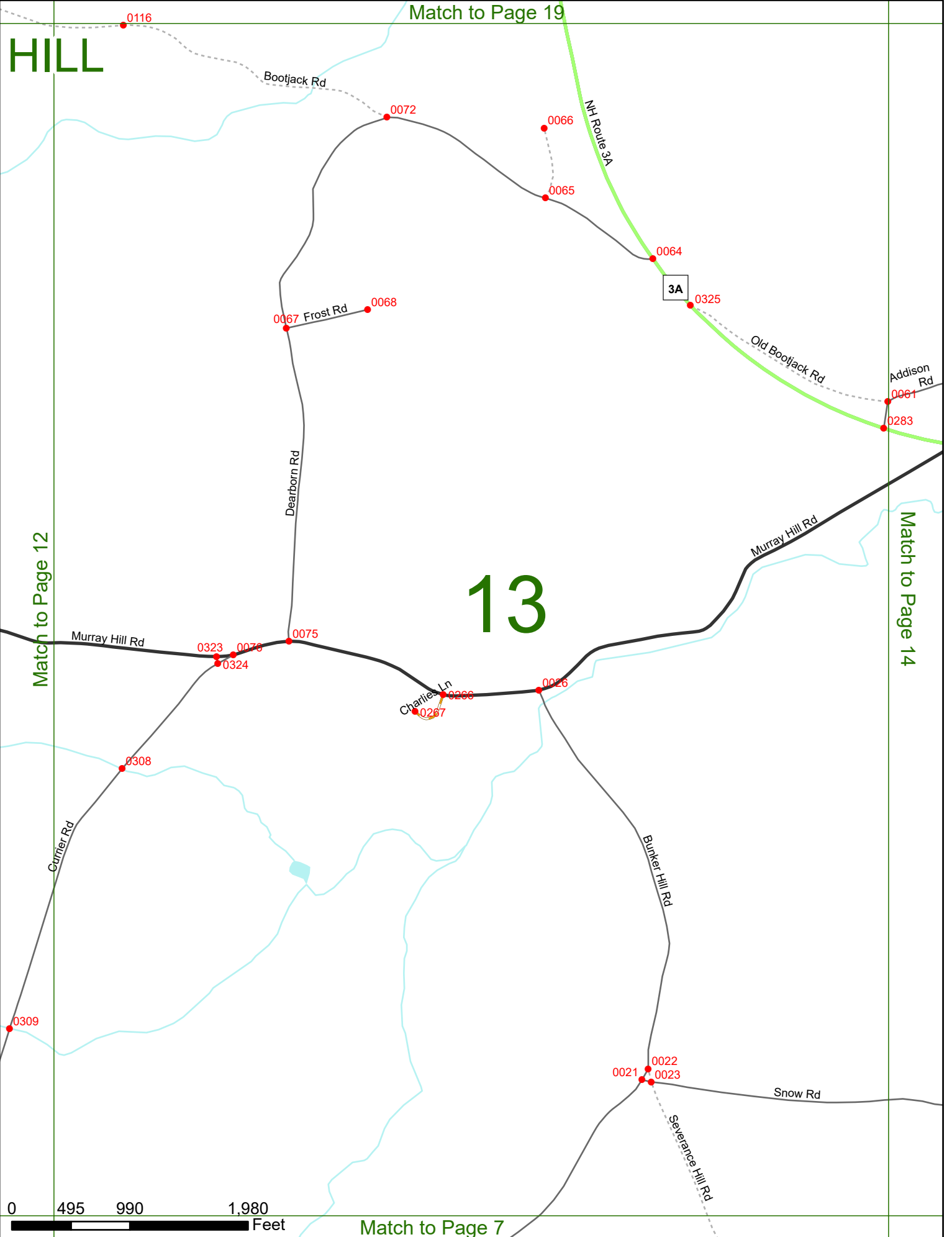
HILL

Match to Page 19

13

Match to Page 12

Match to Page 14



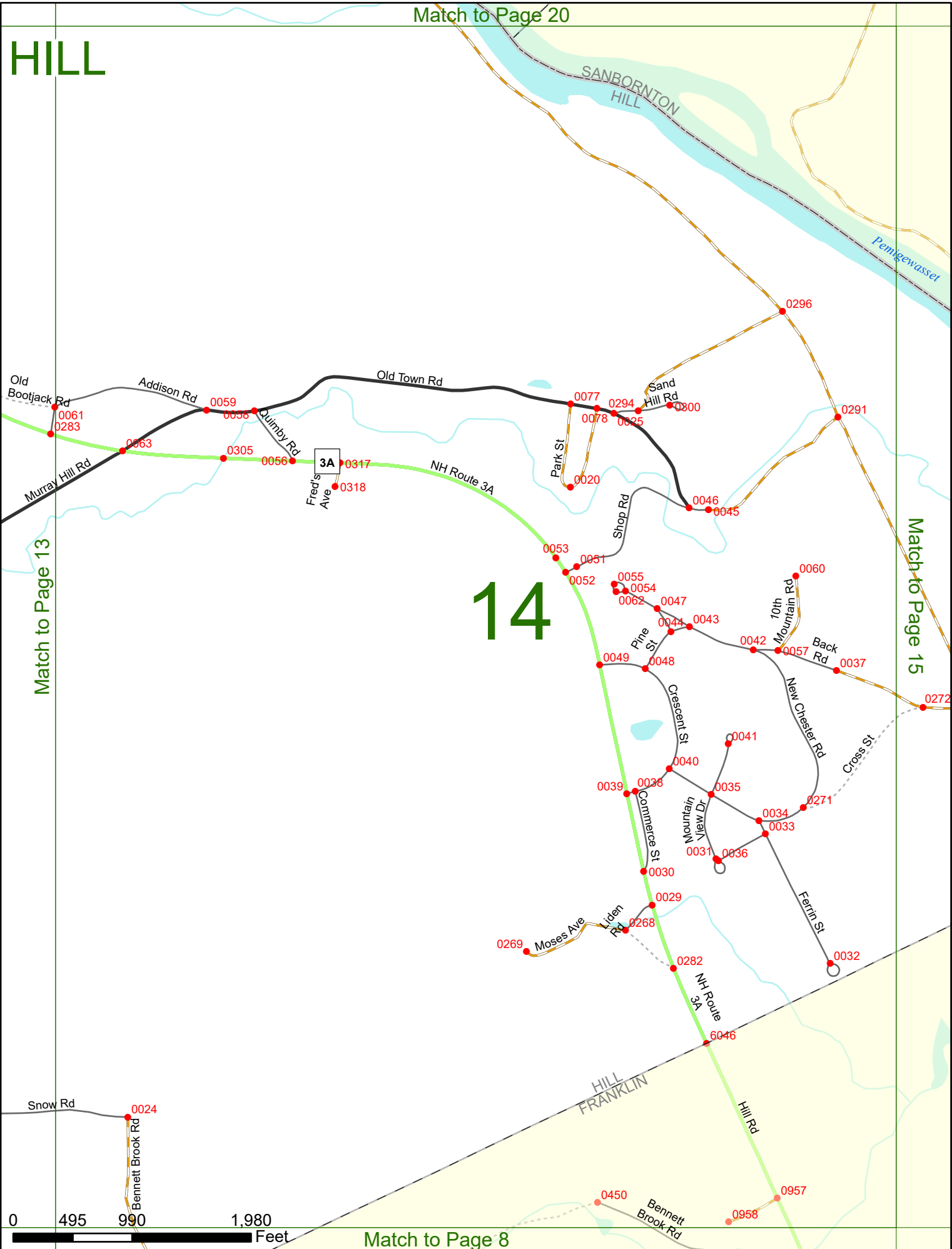
Match to Page 7



Match to Page 20

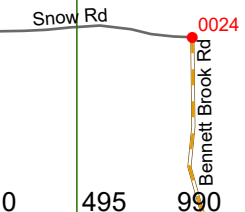
# HILL

# 14



Match to Page 13

Match to Page 15



Match to Page 8

Match to Page 0

# HILL

Knox Mt Rd

0431

Knox Mountain Rd

SANBORNTON HILL

0093

Quimby Rd

0094

0529

0079

Knox Mountain Rd

Match to Page 0

# 15

Match to Page 14

0272

0281

0557

Cross St

0647

HILL FRANKLIN

Penigewasser

SANBORNTON FRANKLIN

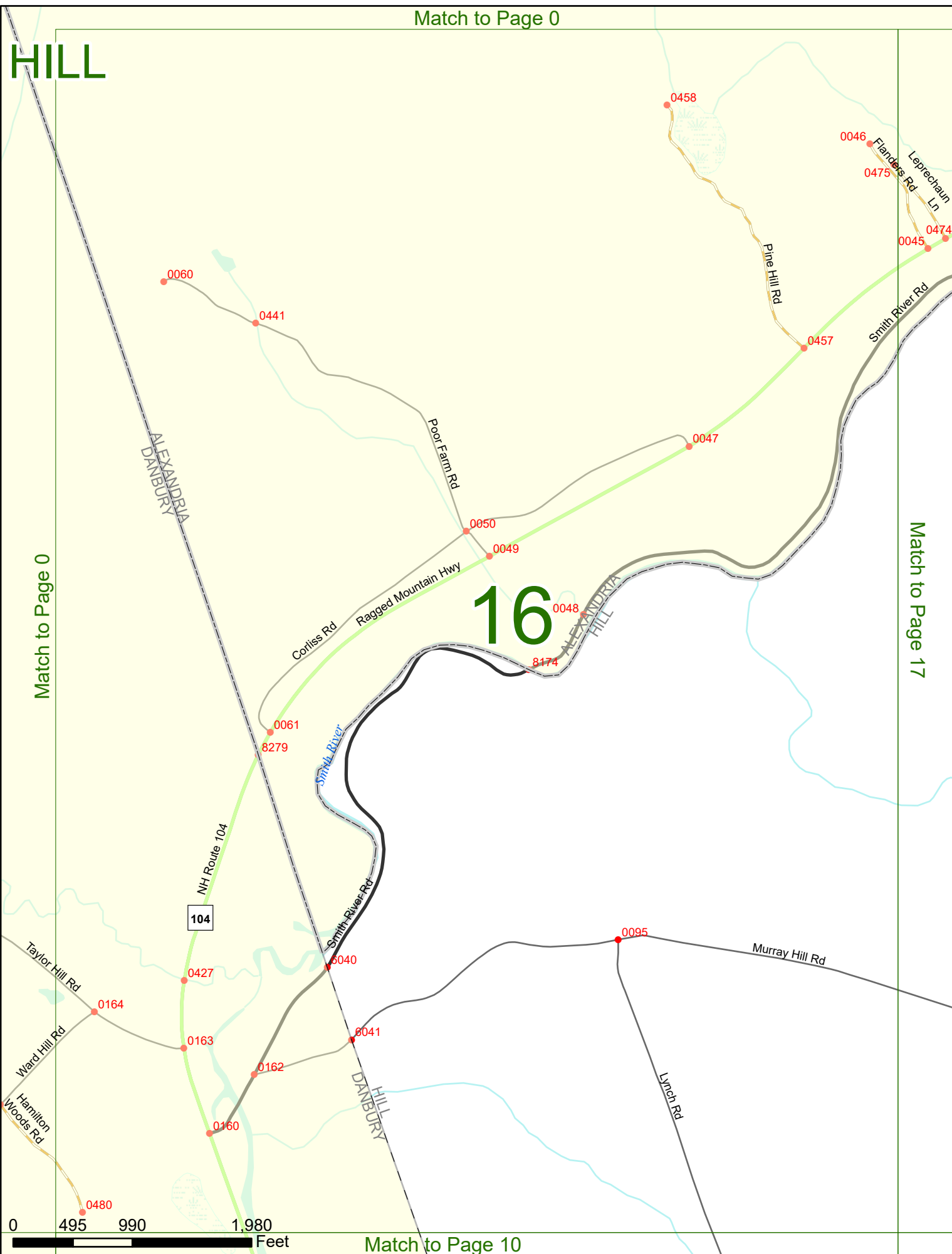
0 495 990 1,980 Feet

Match to Page 0


HILL

Match to Page 0

Match to Page 17



16



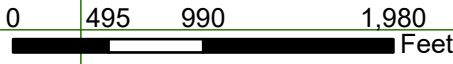
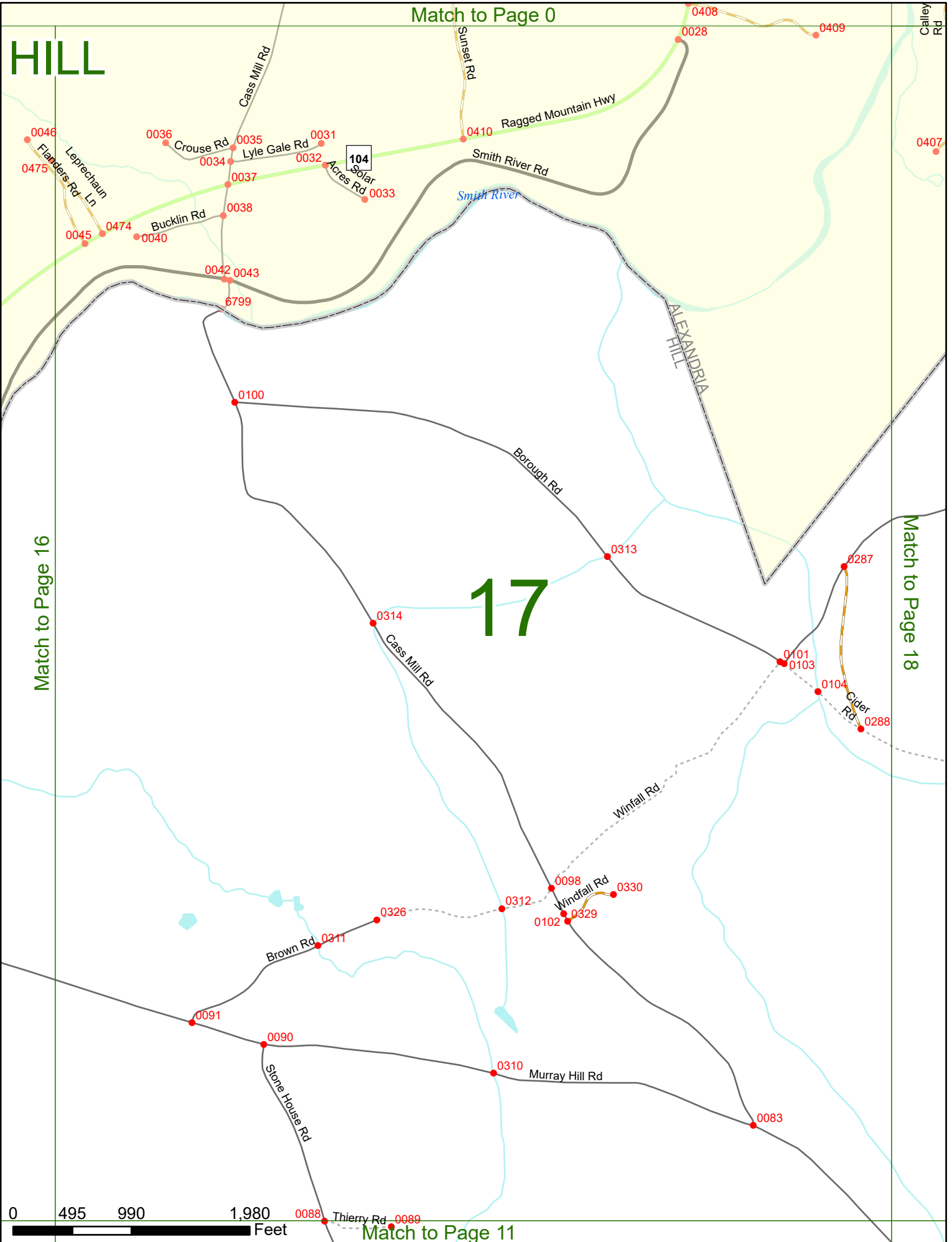
# HILL

Match to Page 0

Match to Page 16

Match to Page 18

# 17



Match to Page 11

Match to Page 21

HILL

Calley Rd

Berry Rd

0422

0407

ALEXANDRIA HILL

Axteel Rd

0280

0411

Borough Rd

0108

0106

0306

0263

0262

Evergreen Ln

Borough Rd

0287

Match to Page 17

0288

18

Periwig Mountain Rd

Match to Page 19

Wade SF

0279

Cider Rd

0328

0074

Bootjack Rd

Murray Hill

0 495 990 1,980 Feet

Match to Page 12

Match to Page 22

HILL

Axel Rd

Borough Rd

NH Route 3A

3A

0264 Eastside Ln 0297 0265

Highridge Rd 0290

0289

19

0071

0315

NH Route 3A

0316

BRISTOL HILL

NEW HAMPTON HILL

BRISTOL NEW HAMPTON

Kamigewasset

Sumner Way

0242

0335

Match to Page 18

Match to Page 20

0 495 990.6 1,980 Feet

Match to Page 13

Match to Page 0

HILL

Cross Rd

0333

0009  
0008

0330

Summer Way

0335

Midnight Run Dr  
0005  
0006

20

Coolidge Rd

Blake Hill Rd

0003

0331

0001

6095

NEW HAMPTON  
SANBORNTON

Knox Mt Rd

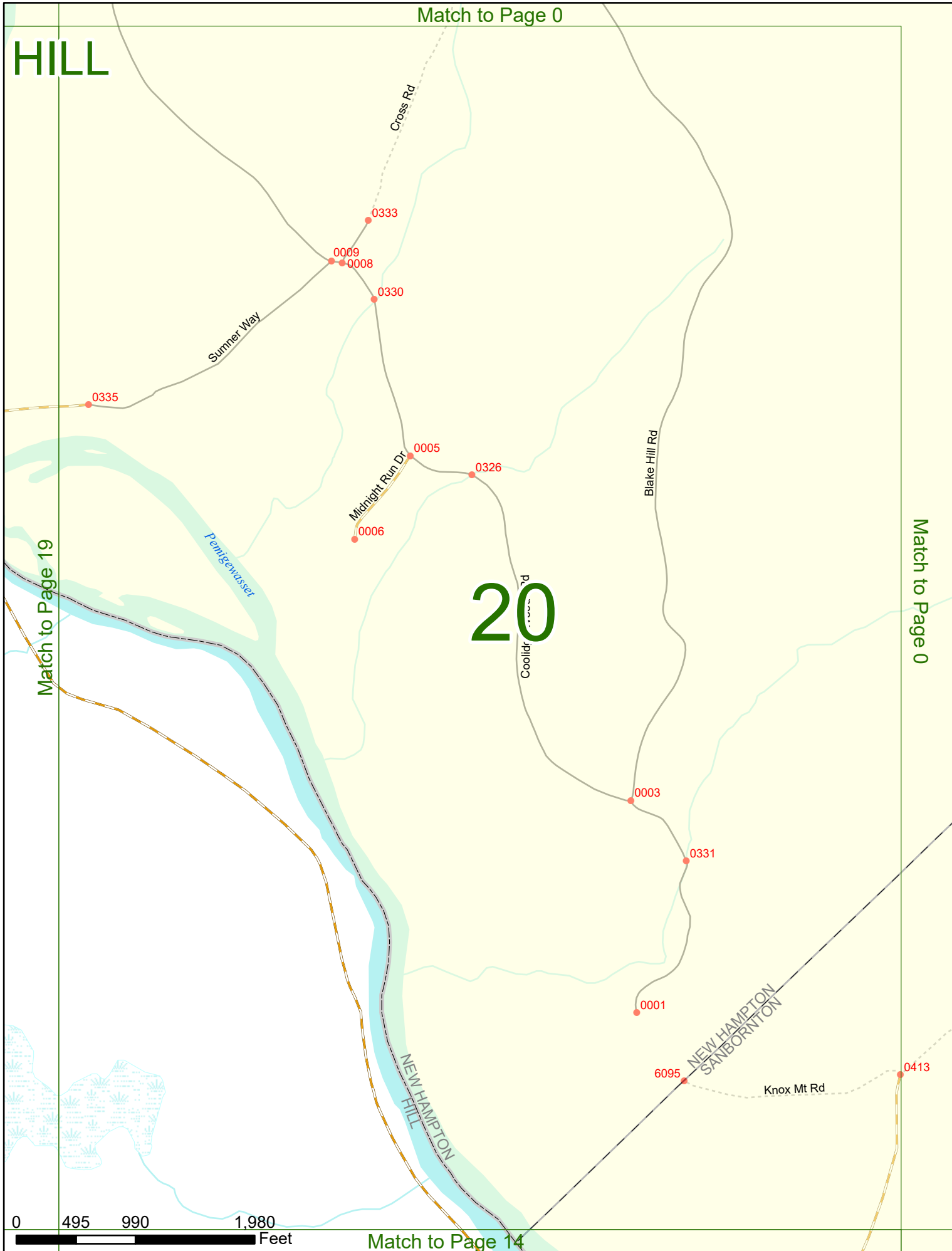
0413

Match to Page 0

Match to Page 19

0 495 990 1,980 Feet

Match to Page 14



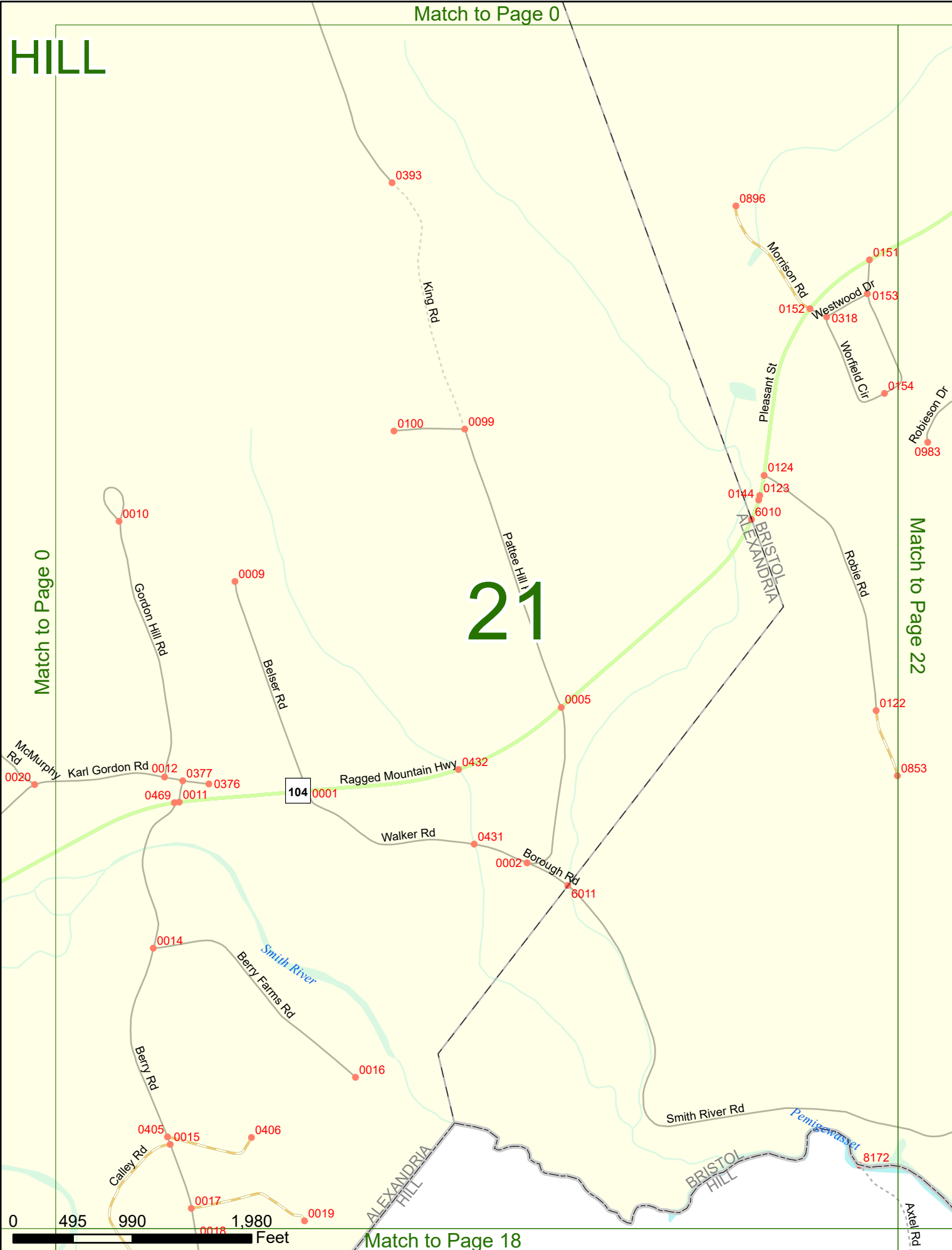
Match to Page 0

# HILL

# 21

Match to Page 0

Match to Page 22



Match to Page 18



# HILL

Match to Page 0

# 22

Match to Page 0

Match to Page 21

Match to Page 19

