



Maps and data sets are not guaranteed to be free from errors and omissions. Data is in a constant state of update and correction by various groups and agencies. Information displayed on this map is the best available at the time of publication.

# 2025 Nodal Reference Bookmap

## LEGEND



NHDOT will accept crash locations based on the State of NH Uniform Police Traffic Accident Report.

Crash occurred on:

**Option 1**     Street Address  
                   123 Main Street

**Option 2**     Route No and/or     Distance from             NESW             Intesecting Road, Bridge,  
                   Street name             Intersecting Street                                     Town/County line  
                   Main Street                     500                     E                     Oak Street

**Option 3**     First Node                     Distance from First Node                     Second Node  
                   515                                     212                                     632

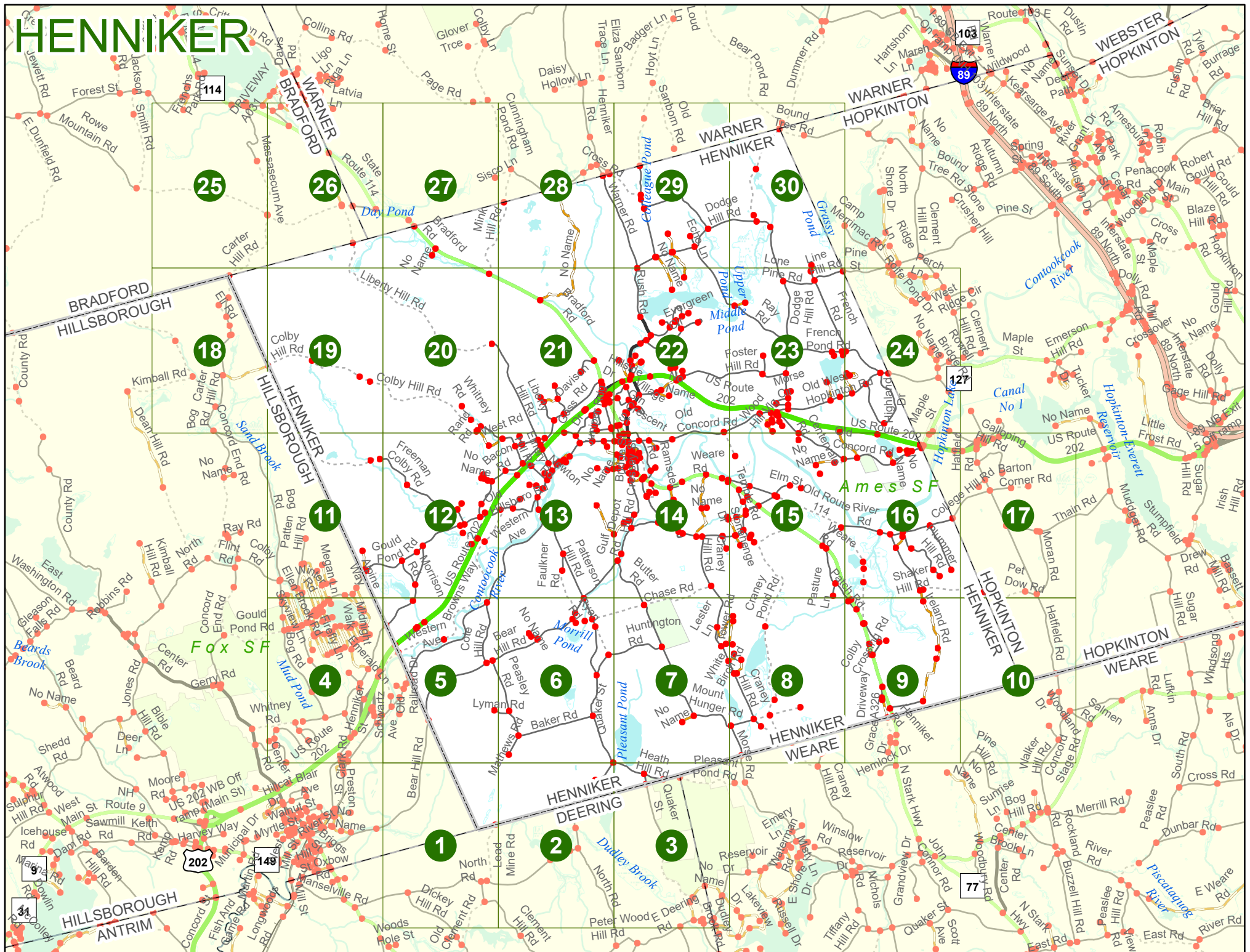
**Option 4**     Route No and/or             Mile Marker on Interstate Only             NESW             Mile (Marker)  
                   Street name  
                   189S                                     700 feet                                     S                     36.8

**Option 3 – Example**

Street Name                     Loudon Road  
First Node                             803  
Distance from First Node             318 Ft  
Second Node                             813



# HENNIKER



Match to Page 5

# HENNIKER

Bear Hill Rd

HILLSBOROUGH  
HENNIKER

Contoocook  
River

HENNIKER  
DEERING 8715

Match to Page 0

HILLSBOROUGH  
DEERING

# 1

Match to Page 2

Lead Mine Rd

Clement Hill Rd

0126 0268

North Rd

0120

0269

Dickey Hill Rd

Old Clement Rd

0 495 990 1,980 Feet

Match to Page 0

# HENNIKER

0008 Quaker St

0299

8841

8467

HENNIKER  
DEERING

Lead Mine Rd  
8715

Match to Page 1

Mud Pond

# 2

0325

Pond Rd

Dudley Pond

Match to Page 3


0128

0335

0338

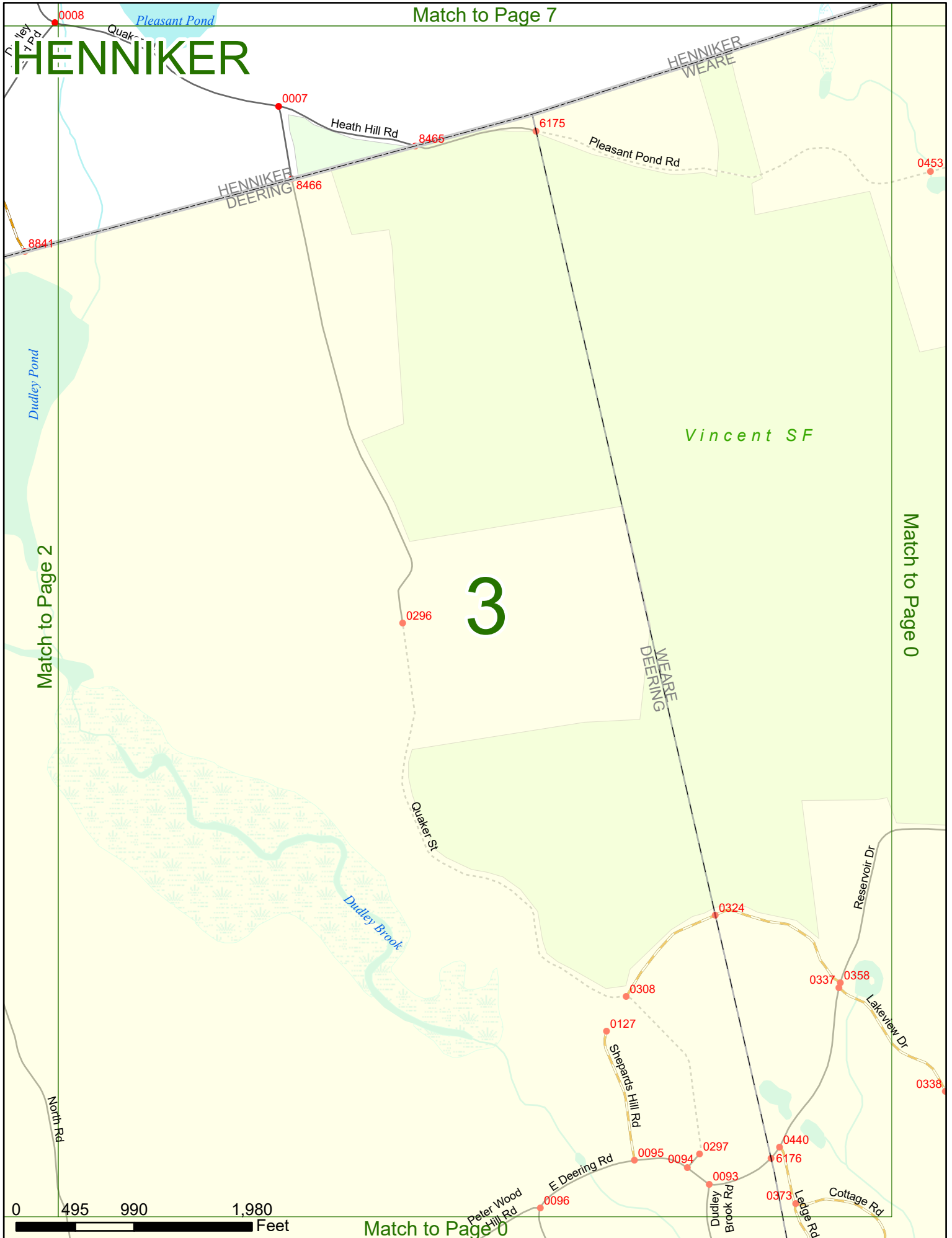
North Rd

Clement Hill Rd



Match to Page 7

# HENNIKER




Match to Page 2

Match to Page 0

## 3

Vincent SF



Match to Page 0

# HENNIKER

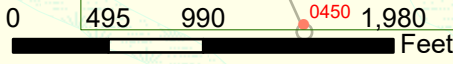
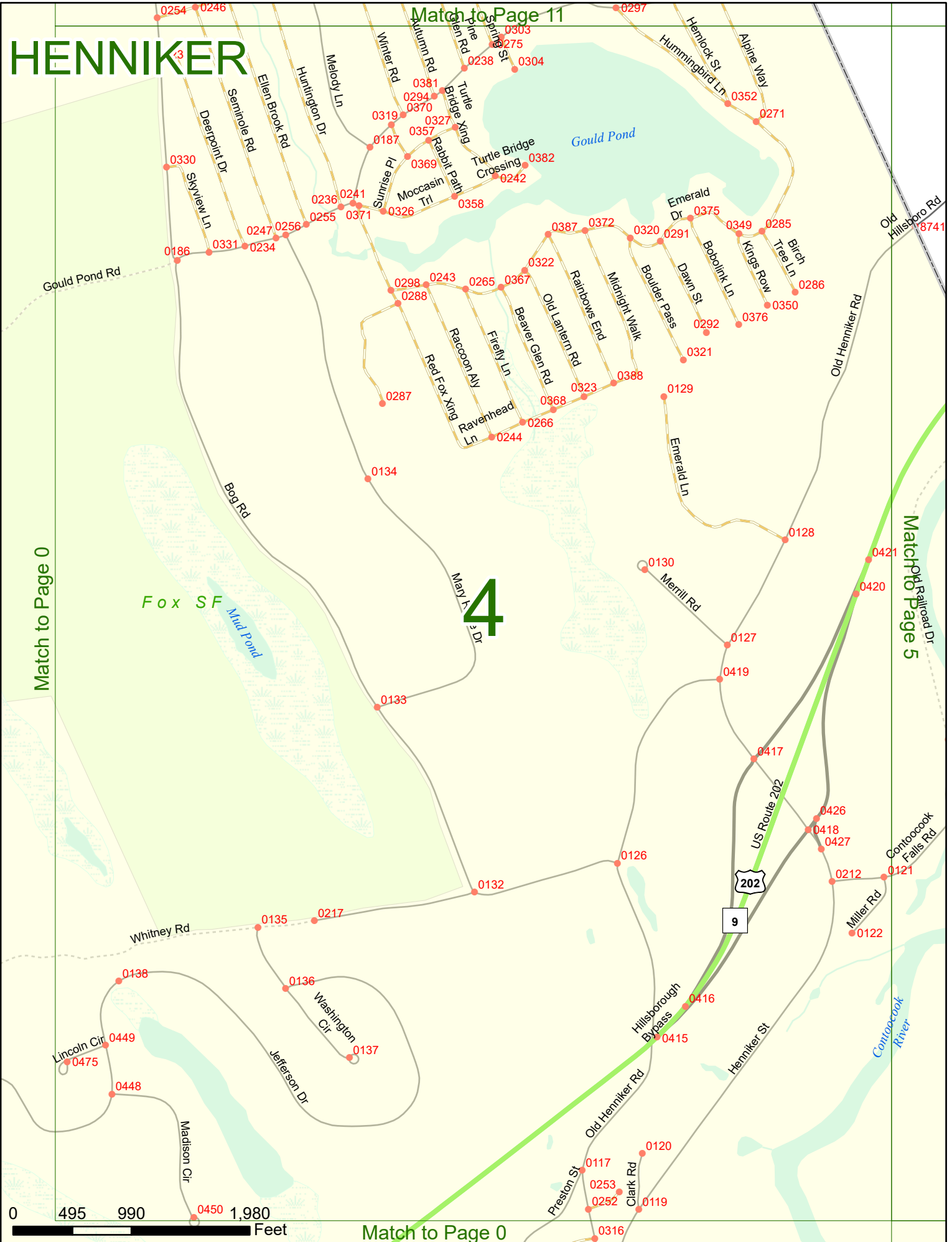
Match to Page 11

Match to Page 0

Match to Page 5

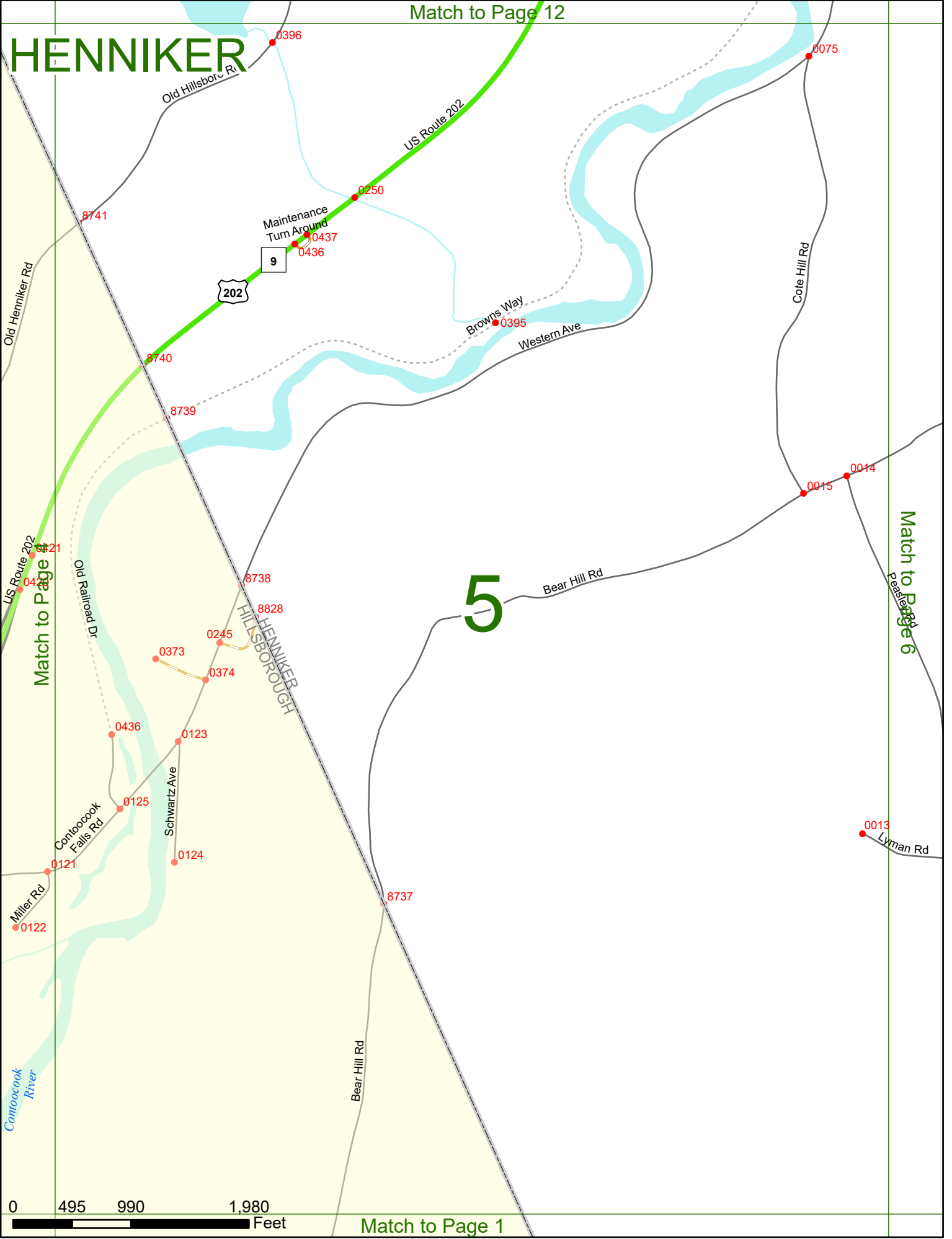
# 4

Match to Page 0




# HENNIKER

Match to Page 12



Match to Page 4

Match to Page 6

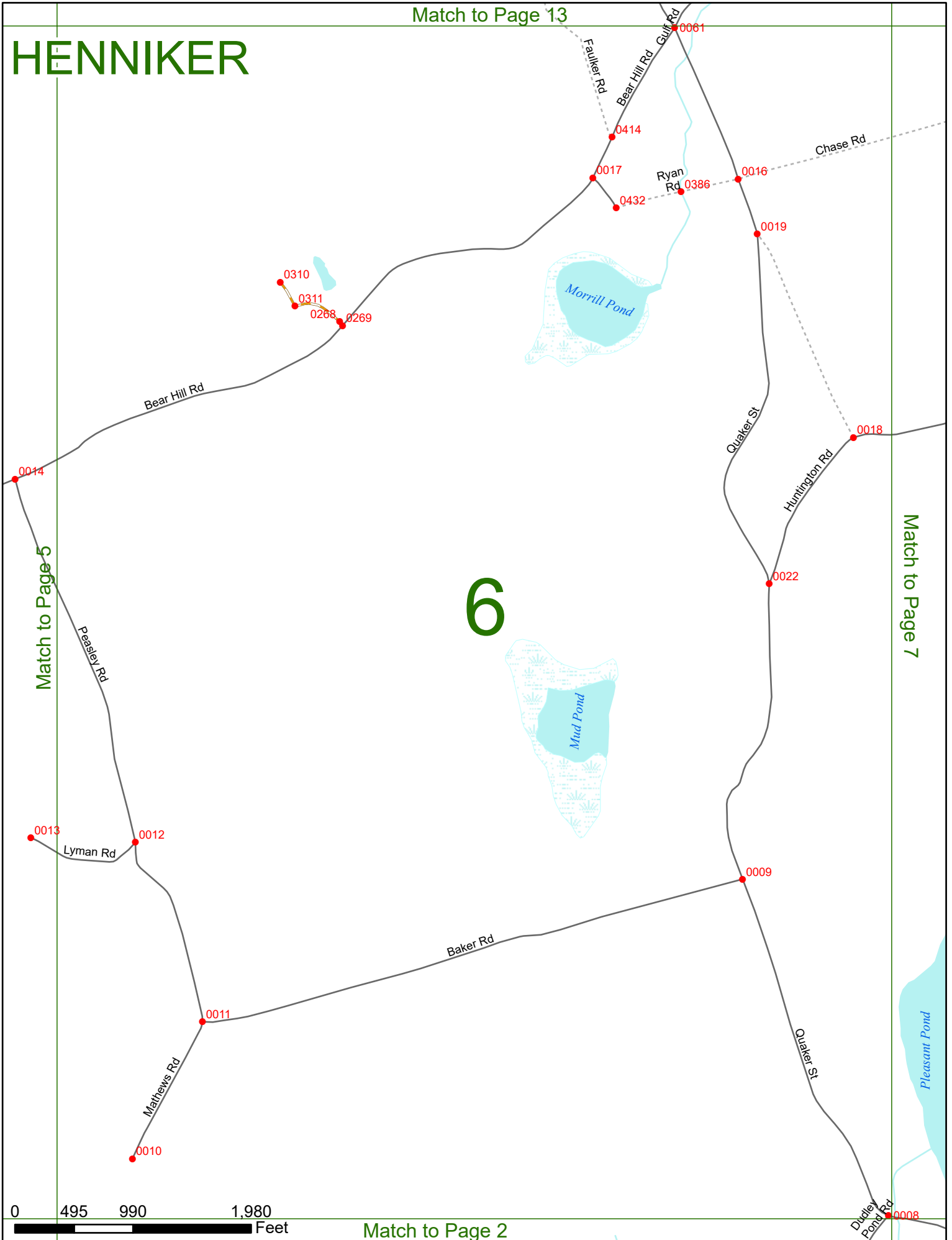


Match to Page 1



Match to Page 13

# HENNIKER



Match to Page 5

Match to Page 7

# 6



Match to Page 2

0008

# HENNIKER


Match to Page 14

Trotten Trails SF

# 7

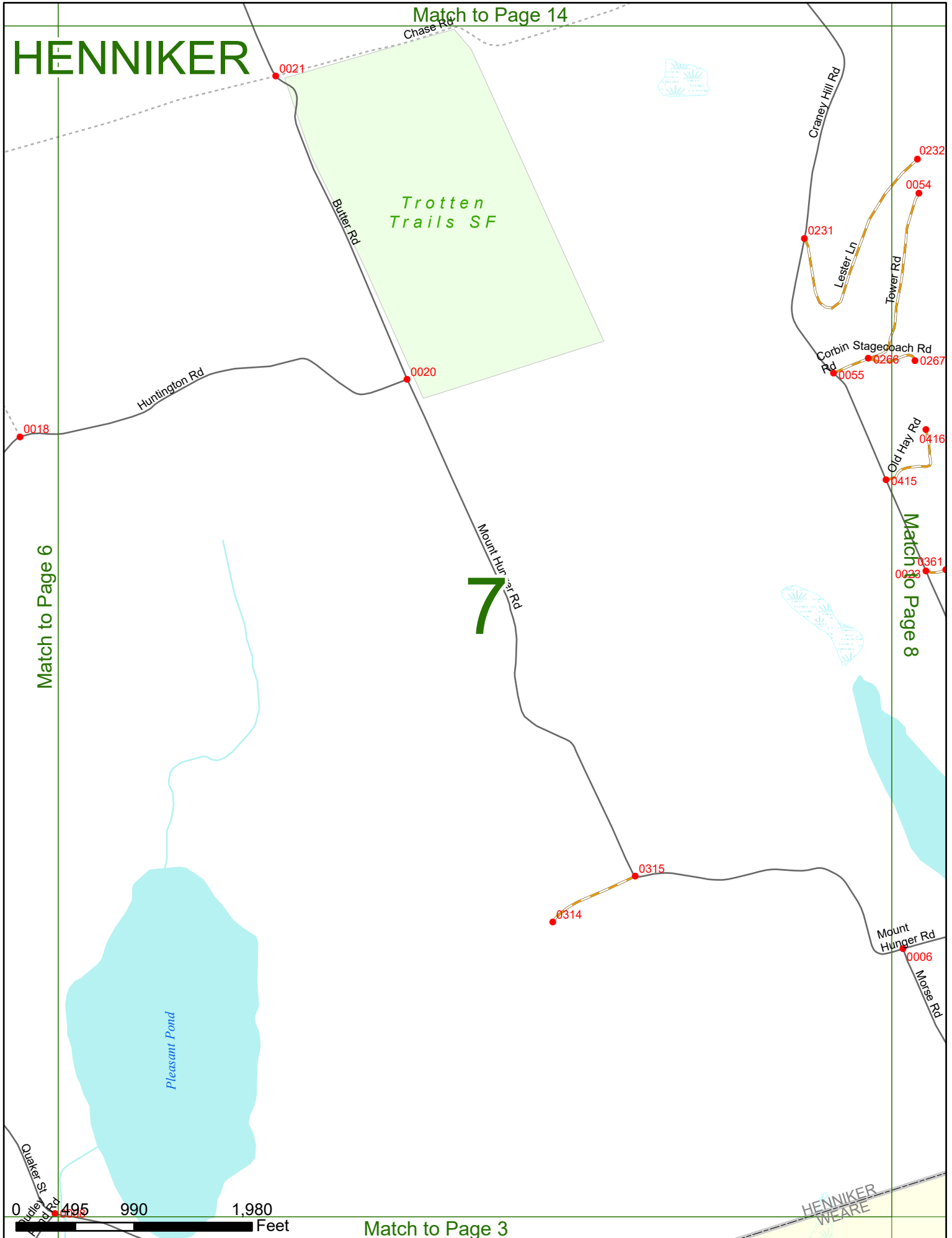
Match to Page 8

Match to Page 6



Match to Page 3

HENNIKER  
WEARE



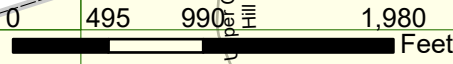
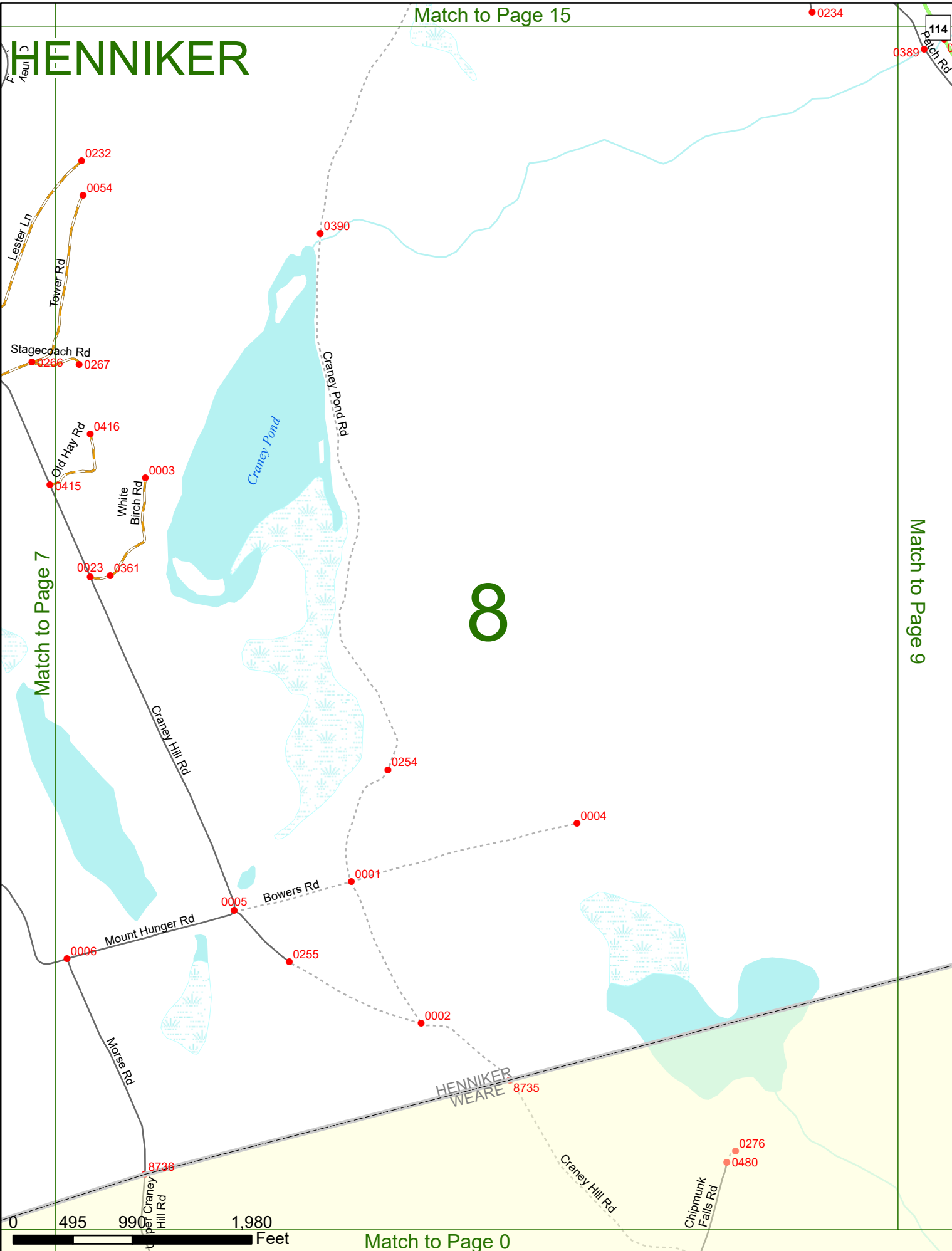
Match to Page 15

# HENNIKER

Match to Page 9

# 8

Match to Page 7



Match to Page 0

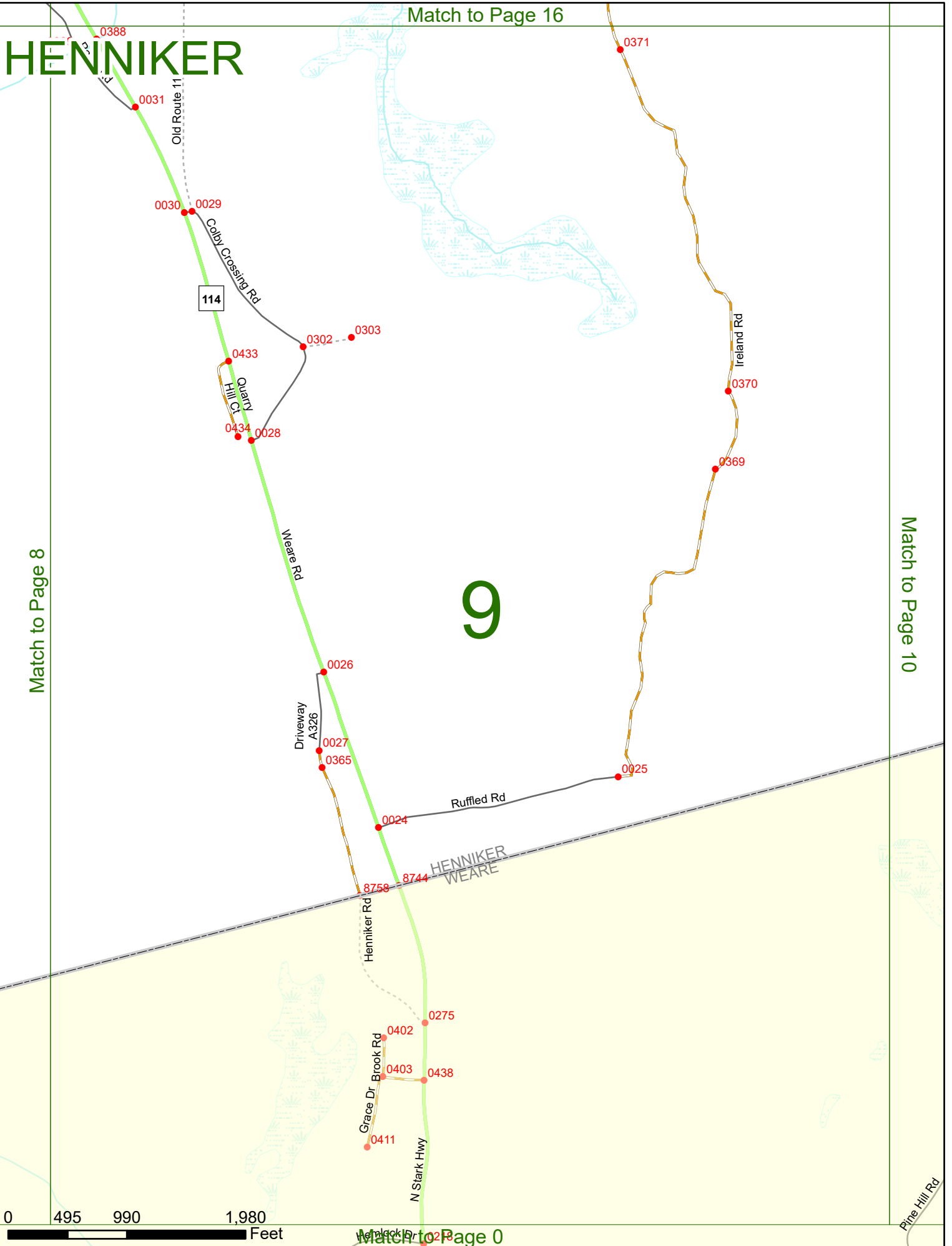
# HENNIKER

Match to Page 16

Match to Page 8

Match to Page 10

# 9



0 495 990 1,980 Feet

Match to Page 0

Pine Hill Rd

# HENNIKER

Match to Page 17

Pet-Dow Rd

HOPKINTON  
HENNIKER

Hatfield Rd

HOPKINTON  
WEARE 8306

Match to Page 0

Match to Page 9

# 10

HENNIKER  
WEARE

Meadow  
Dr  
0270  
0271

0269

Burnt  
Hill Rd

0265

Salmen Rd

0267

0272  
Woodland Dr

0268

Walker Hill Rd

Concord  
Stage Rd

77

0 495 990 1,980 Feet

Match to Page 0

# HENNIKER

Match to Page 19

# 11

T. HENNIKER  
BOROUGH

Match to Page 12

Match to Page 0

0084

0086

0257

Freeman Colby Rd

Sand Brook

Bog Rd

0188

Patten Hill Rd

0246

Gould Hill Rd

Gould Pond Rd

0237 0293

0389

Colby Rd

0184 0183

Melody Ln

Winter Rd

Autumn Rd

Pine Glen Rd

0274

Megan Ln

Hillside St

0310

0358 0245

8742

Greenfield

0246 0254

Sandhole Rd

0235

0185

Huntington Dr

0318

0309

Spring St

0390

0297

Hummingbird Ln

0351

Hemlock St

0270

Alpine Way

0 495 990 Feet

Match to Page 4

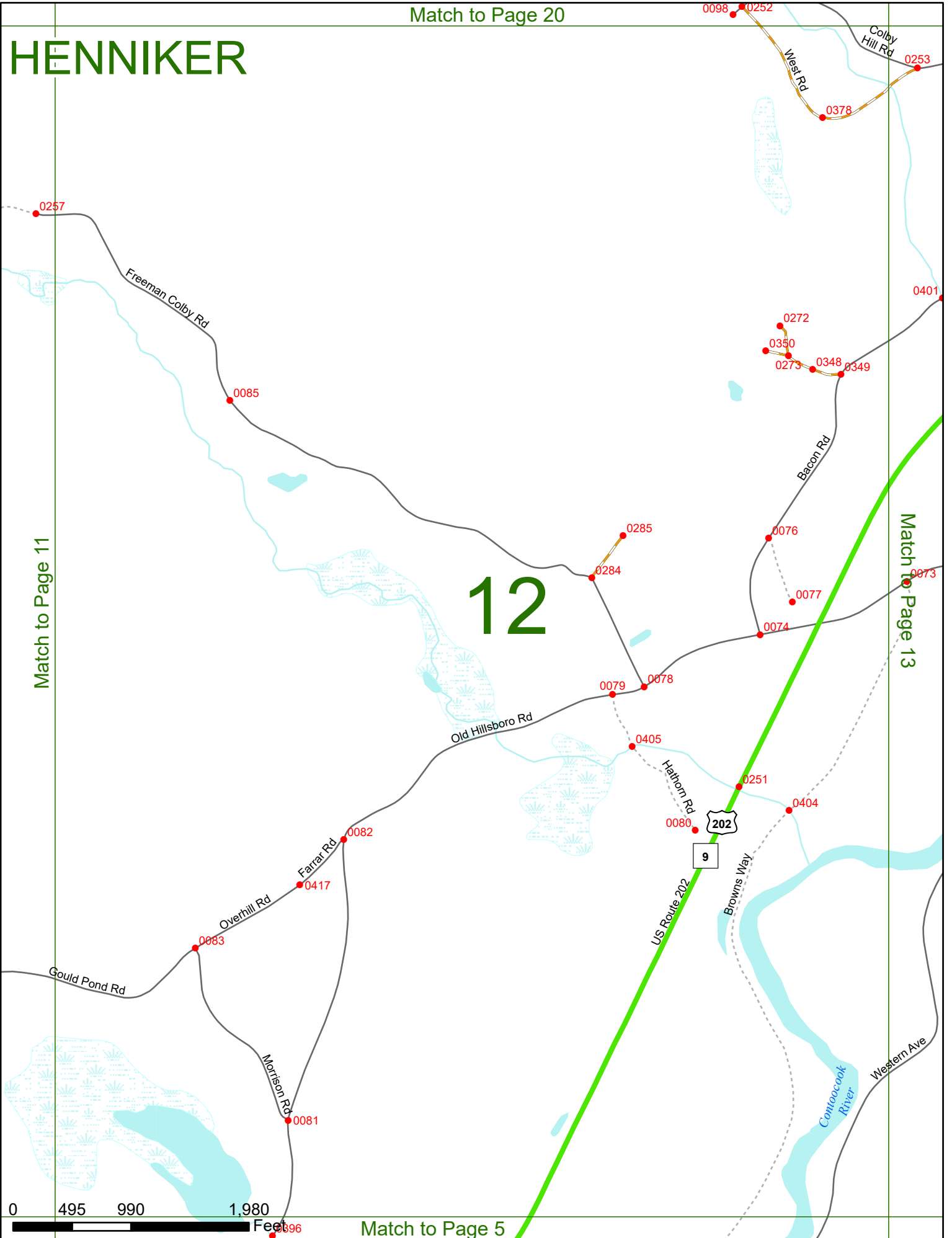
Gould Pond

# HENNIKER

# 12

Match to Page 11

Match to Page 13



# HENNIKER

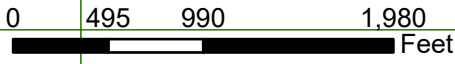
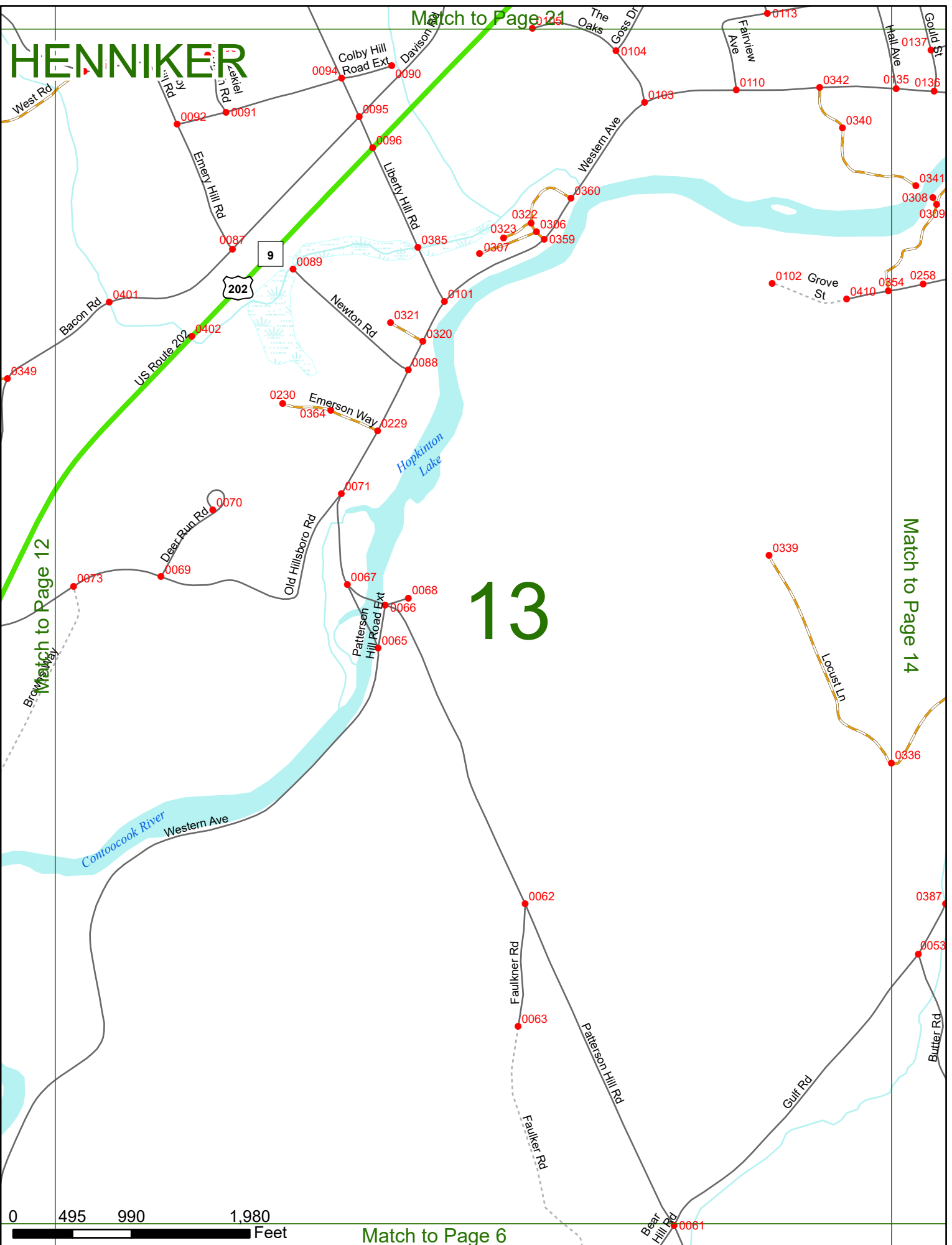
Match to Page 21

# 13

Match to Page 14

Match to Page 12

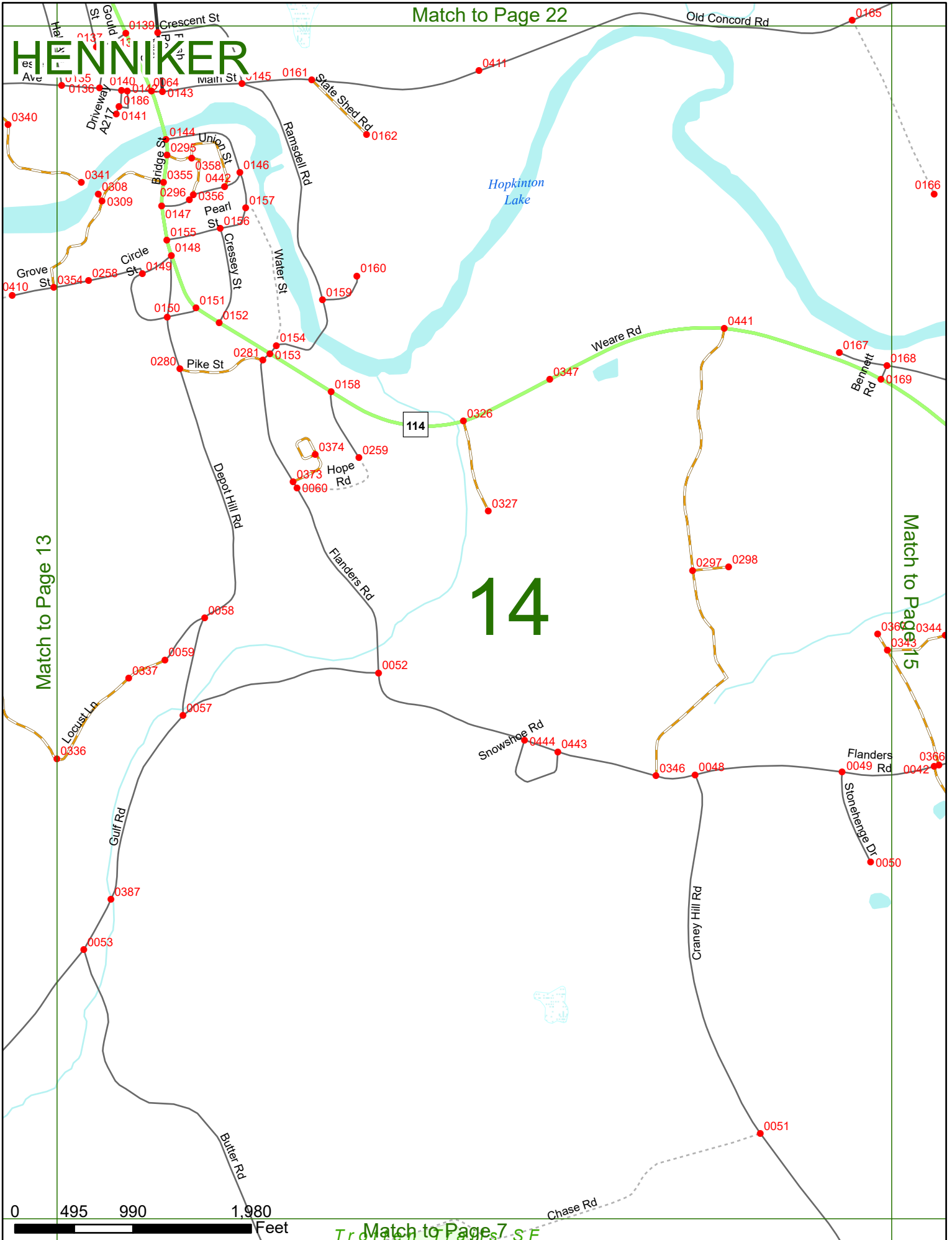
Match to Page 6





Match to Page 22

# HENNIKER



Match to Page 13

Match to Page 15

# 14

0 495 990 1,980 Feet

Match to Page 7 SF

# HENNIKER

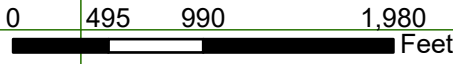
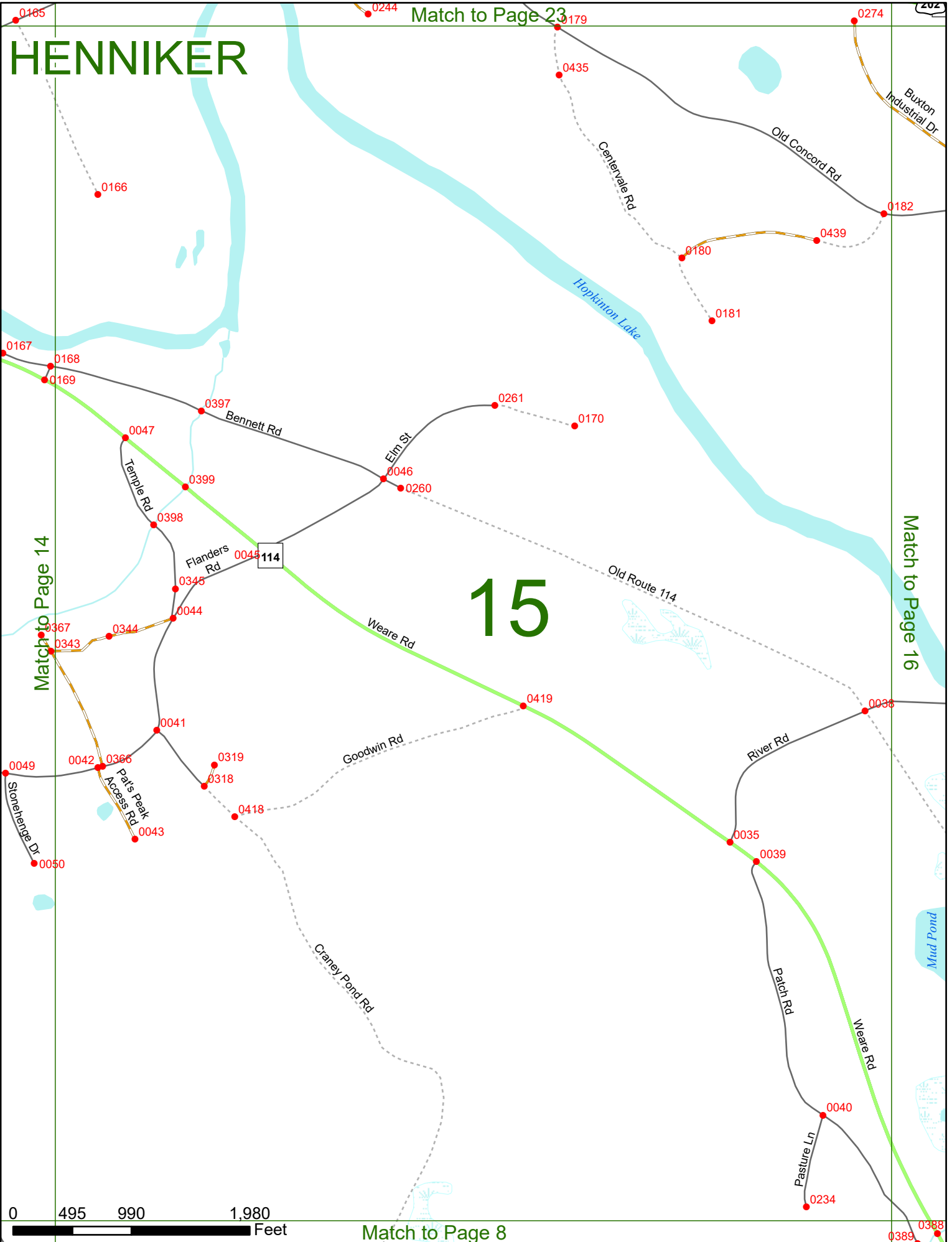
Match to Page 23

# 15

Match to Page 16

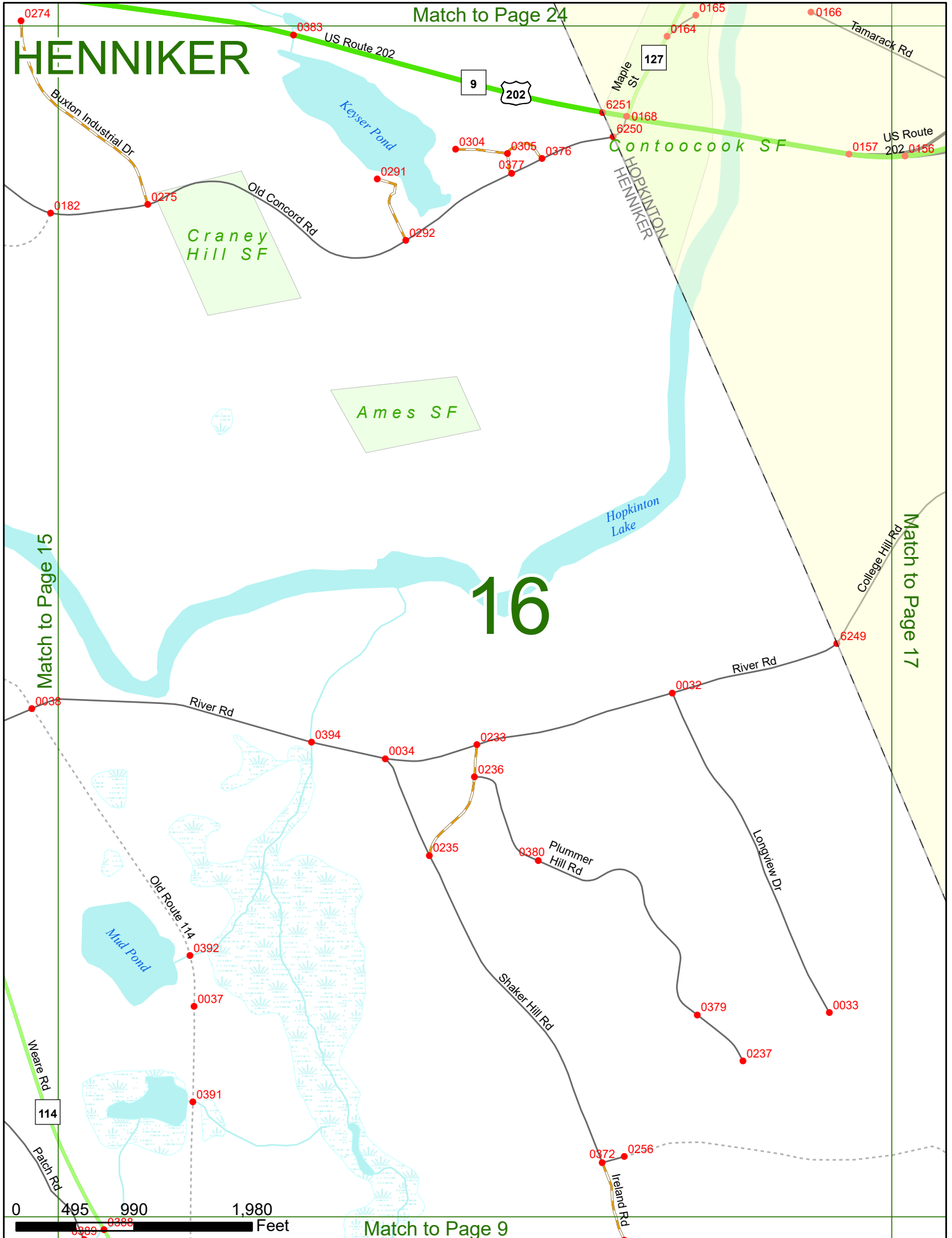
Match to Page 14

Match to Page 8



Match to Page 24

# HENNIKER



Match to Page 15

Match to Page 17

# 16

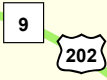


Match to Page 9

# HENNIKER

Match to Page 0

Hopkinton-Everett Reservoir



US Route 202

US Route 202

Match to Page 16

Match to Page 0

# 17

College Hill Rd

Barton Corner Rd

Turnberry Ln

Galloping Hill Rd

Halfield Rd

Thain Rd

Moran Rd

Halfield Rd

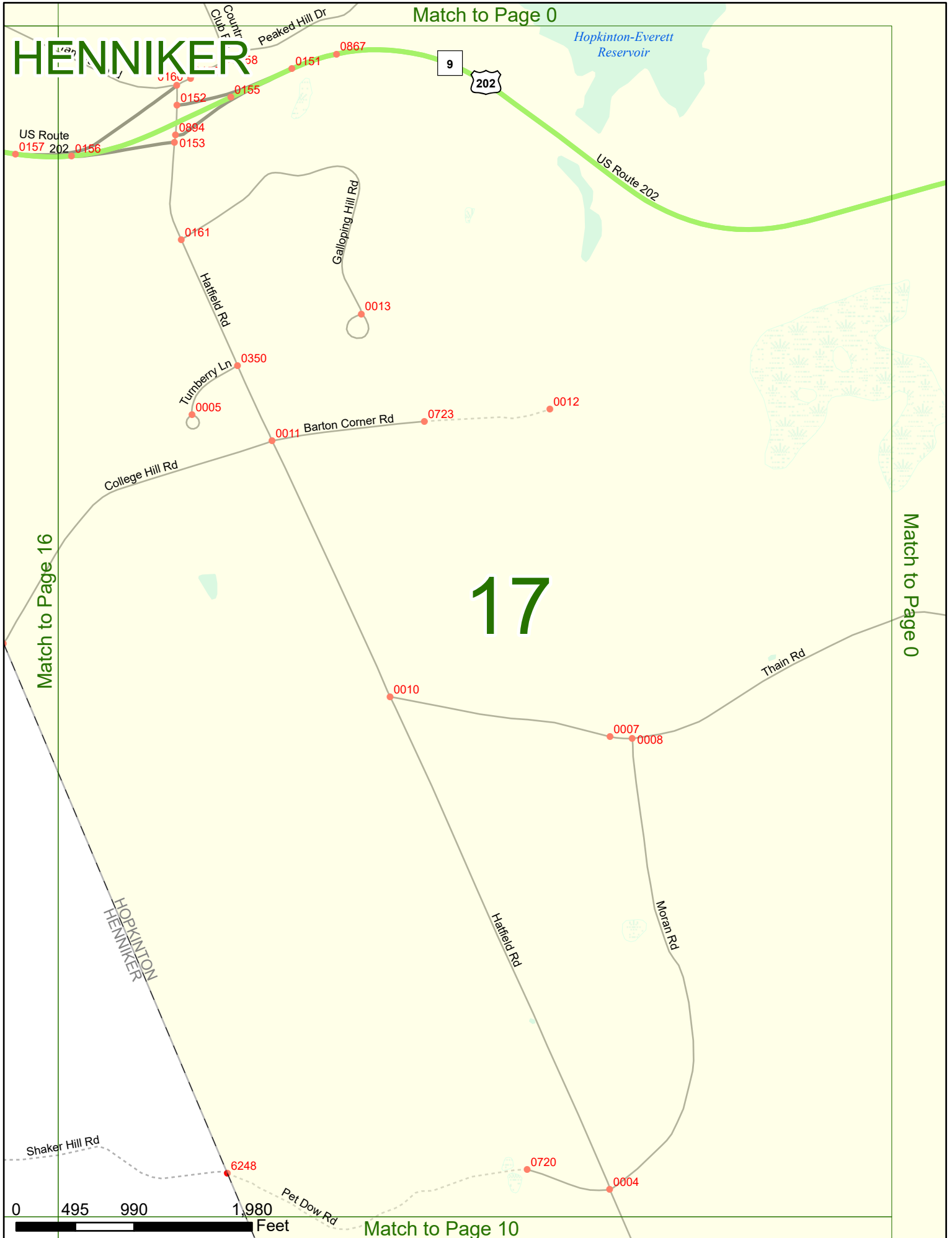
HOPKINTON  
HENNIKER

Shaker Hill Rd

Pet Dow Rd

0 495 990 1,980 Feet

Match to Page 10



# HENNIKER

Carter Hill Rd

BRADFORD  
HENNIKER

8746

BRADFORD  
HILLSBOROUGH

0477

0206

Eli Rd

0205

0228

Lows  
End Rd

0342 0343

HENNIKER  
HILLSBOROUGH

Match to Page 0

0403

Sand Knoll Rd

# 18

Carter Hill Rd

Match to Page 19

8743

Colby Hill Rd

0204

0202

Kimball Rd

0191

Bog Rd

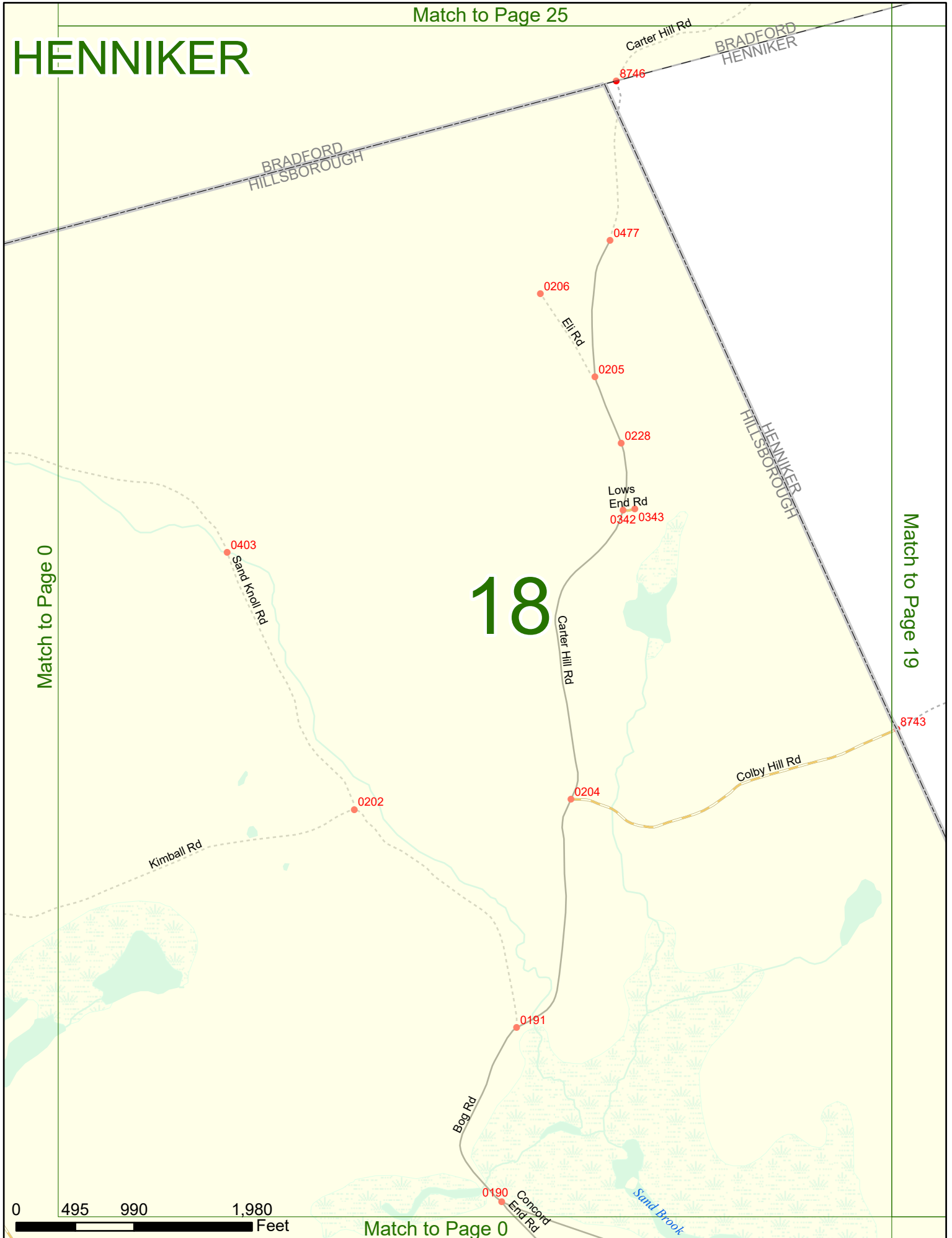
0190

Concord  
End Rd

Sand Brook

0 495 990 1,980 Feet

Match to Page 0



# HENNIKER

# 19

Match to Page 18

Colby Hill Rd

8743

0216

Colby Hill Rd

0282

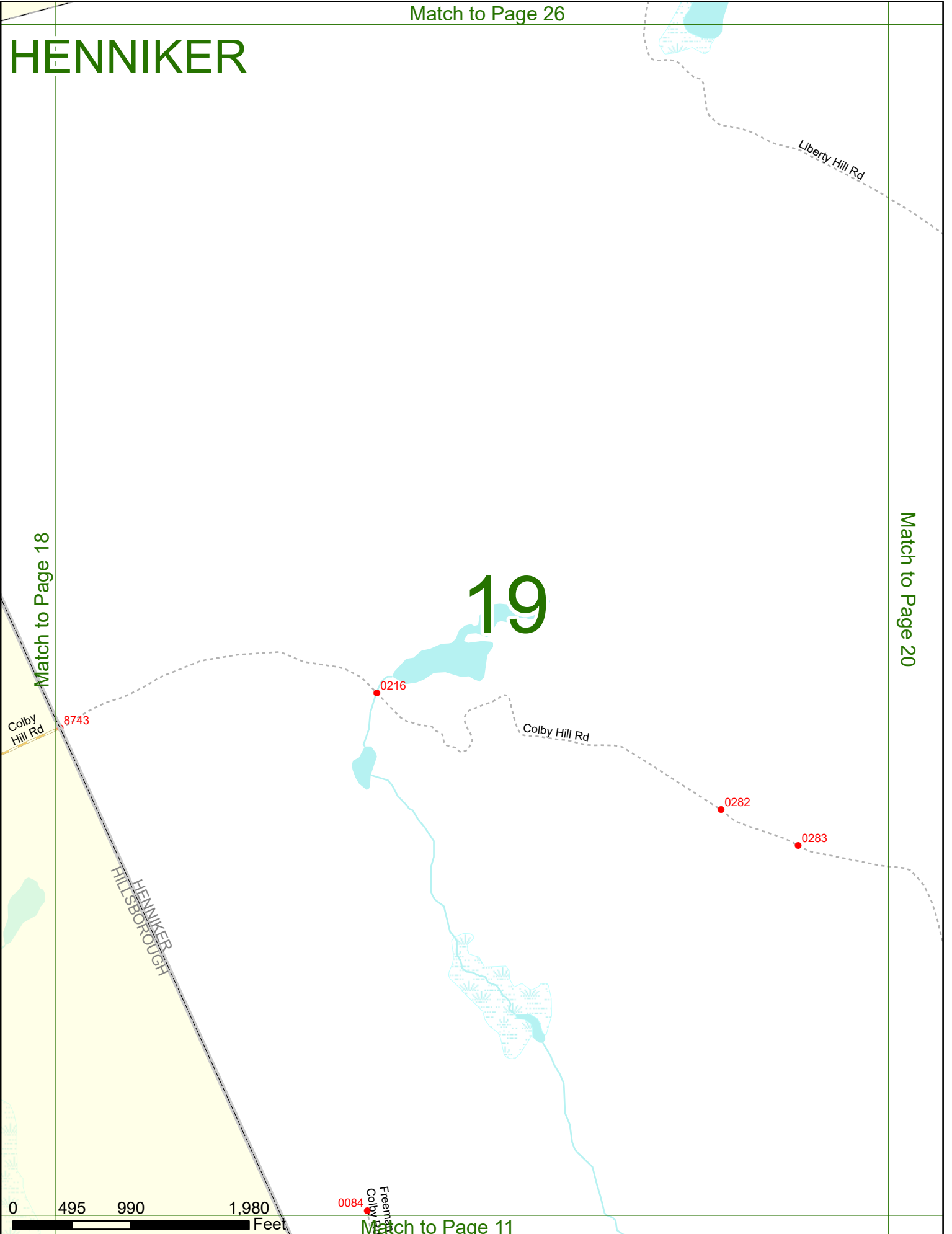
0283

HENNIKER  
HILLSBOROUGH

0 495 990 1,980 Feet

0084  
Freemont  
Colby Hill Rd

Match to Page 11



# HENNIKER

114 0217

Bradford Rd

Mink Hill Rd



Liberty Hill Rd

# 20

0228

Match to Page 19

Match to Page 21

Colby Hill Rd

0100

Whitney Rd

0099

0097

Rand Rd

0252

0098

West Rd



Match to Page 28

# HENNIKER

# 21

Match to Page 20

Match to Page 22

114 0324

0228

0278

Liberty Hill Rd

Bradford Rd

Diamond Dr  
0421

0422

0114

0428

0429

0115

0430

0116

0119

0431

0121

0122

0112

0113

0130

0131

0132

0133

Hillside Dr  
Post Office Pl  
0123

Maple St

Prospect St

Gould St

Davison Rd

US Route 202

0108

0109

0120

Juniper Rd

0111

0112

0113

Goss Dr

0104

Pine Hill Rd

0107

0426

0106

0423

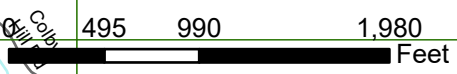
0424

0425

Ridgeloop Ln

The Oaks  
0105

Match to Page 13



Coyle Hill Rd



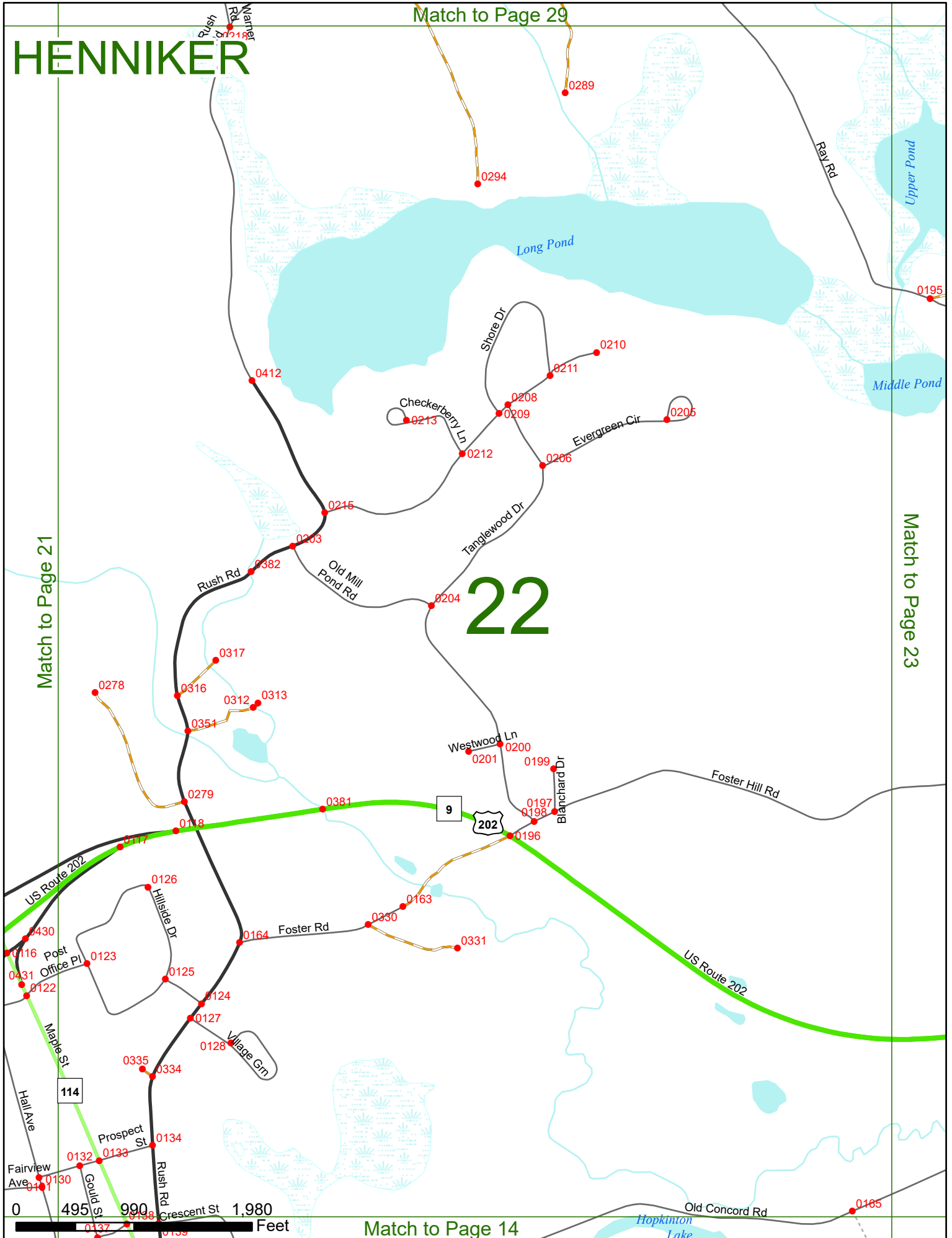
# HENNIKER

Match to Page 29

Match to Page 21

Match to Page 23

# 22



Match to Page 14



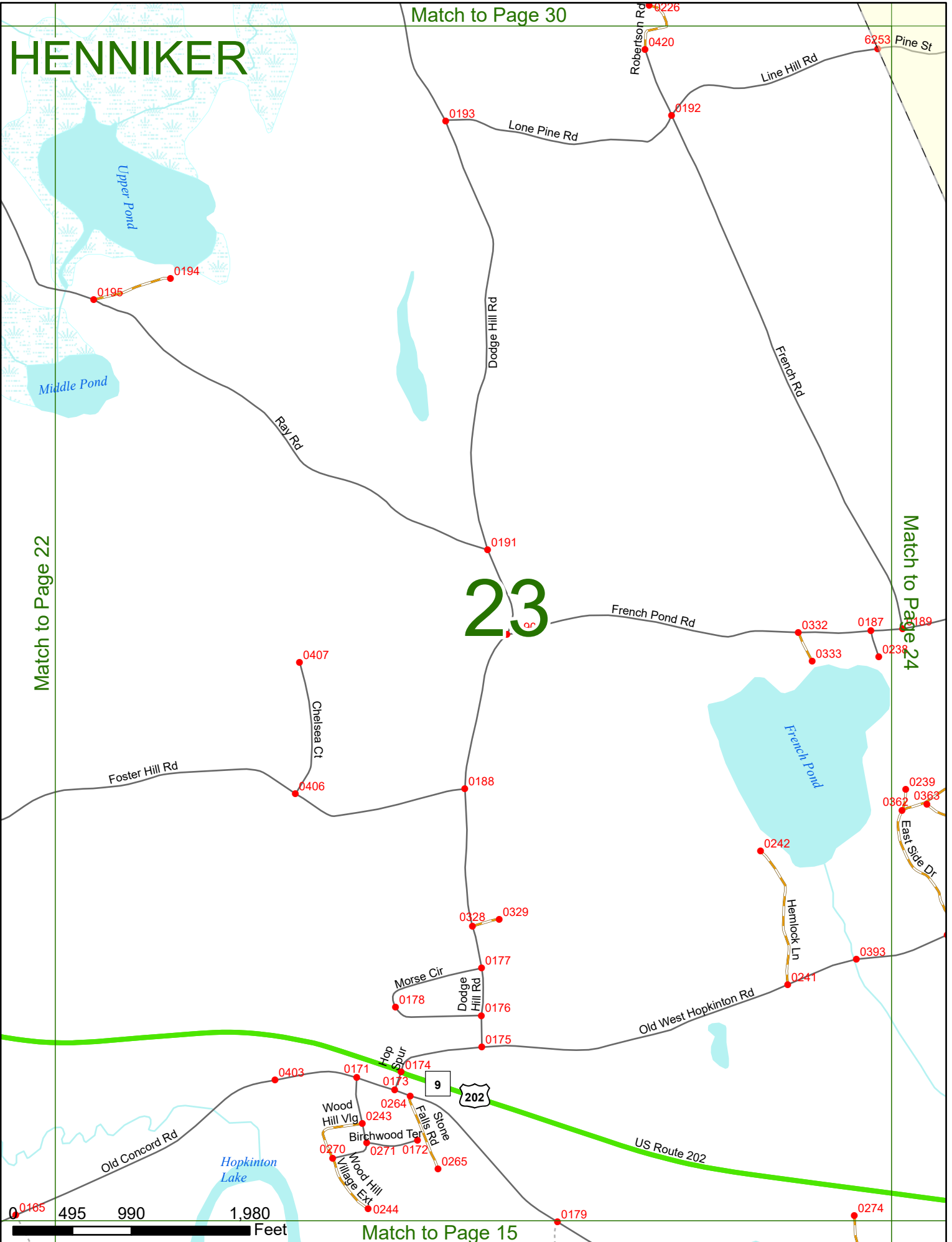
# HENNIKER

Match to Page 30

Match to Page 22

Match to Page 24

## 23



Match to Page 15

# HENNIKER

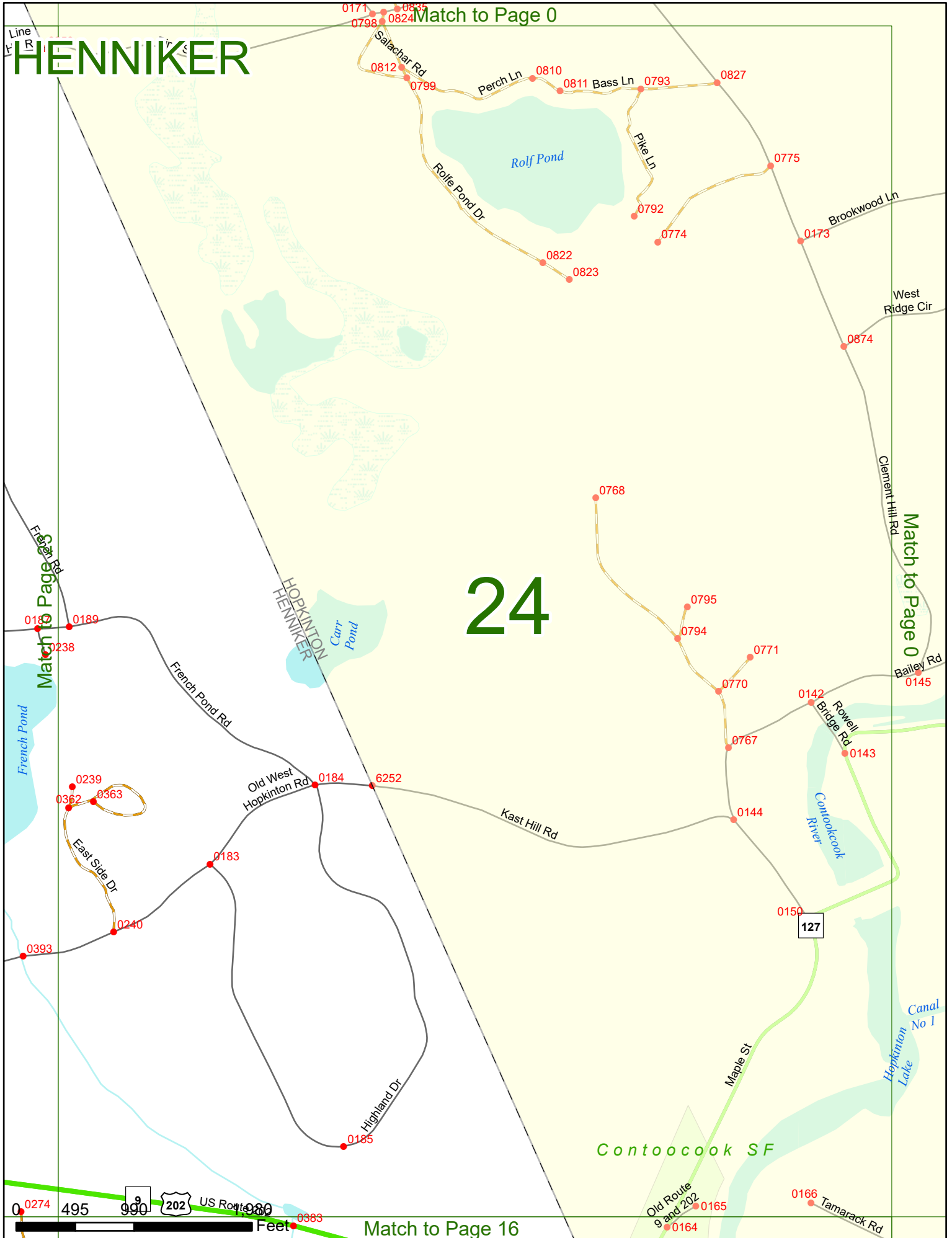
Match to Page 0

# 24

Match to Page 0

Match to Page 0

Match to Page 16



# HENNIKER

Match to Page 0

# 25

Smith Rd

Chestnut Hollow  
0443

0423  
0026  
0399  
0400  
0020  
0021  
114  
0019  
Davis Rd

Massasecum Lake Rd  
Massasecum Ave

State Route 114

0388

Match to Page 0

Match to Page 26

Rowe Mountain Rd

0453  
0014  
Day Pond Rd

Carter Hill Rd

0 495 990 1,980 Feet

Match to Page 18

BRADFORD  
HENNIKER

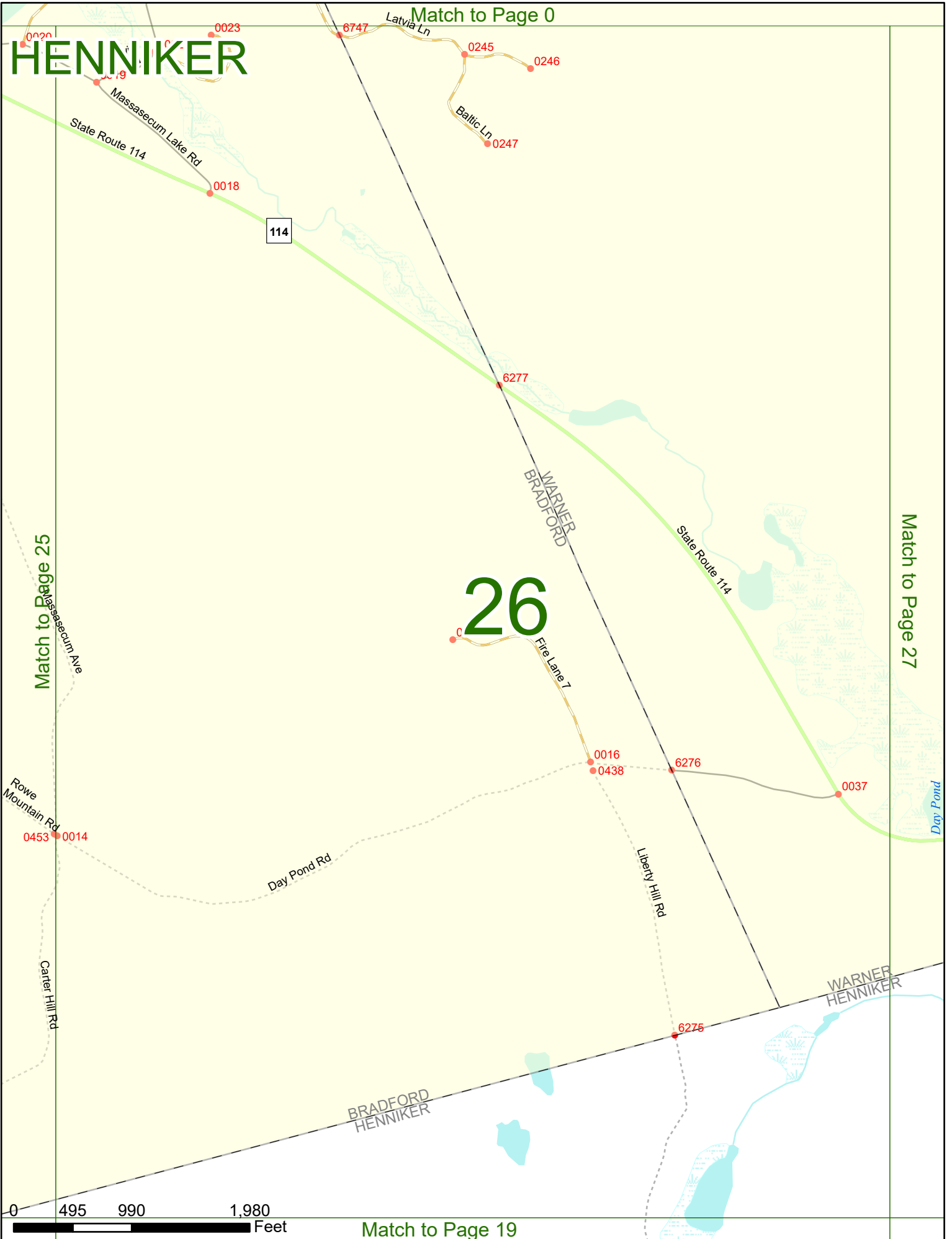
# HENNIKER

Match to Page 0

Match to Page 27

Match to Page 19

# 26



# HENNIKER

Cunningham Pond Rd

Match to Page 26

Match to Page 28

# 27

0360

6326

0037

Day Pond

State Route 114

0317

6327

WARNER  
HENNIKER

114

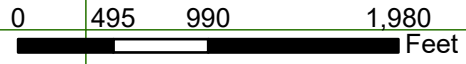
0287

0286

Aney Brook

Bradford Rd

Mink Hill Rd



# HENNIKER

# 28

Cunningham Pond Rd

Henniker Rd

Match to Page 27

Match to Page 29

Match to Page 21

Sisco Ln

Schoolhouse Ln

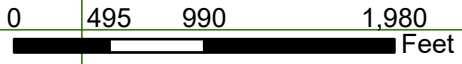
Wiggins Trace Ln

WARNER HENNIKER

Warner Rd

Cross Rd

Mink Hill Rd



0360

0208

0333

0310

0025

0024

6734

6325

0257

6726

6326

0

0

495

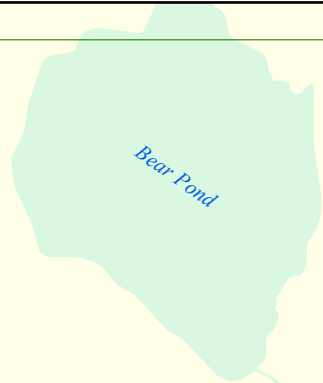
990

1,980

Feet

Match to Page 0

# HENNIKER



Old Sanborn Rd

Hoyt Ln

0211

0022

WARNER  
HENNIKER

6324

Colleague Pond Rd



0257  
6725

Cross Rd

# 29

Match to Page 30

Match to Page 28

0225

0263

Hemlock Corner Loop

0222

Warner Rd

Dodge Hill Rd

0223

0290

0220

Echo Ln

0221

0440

0288

0219

0293

Rush Rd

Ray Rd

0 495 990

12980 Feet

Match to Page 22



Match to Page 0

# HENNIKER

Bear Pond

Bear Pond Rd

Dummer Rd

WARNER  
HOPKINTON

0209

6254

0732

Bound Tree Rd

WARNER  
HENNIKER

0227

Bound Tree Rd

# 30

HOPKINTON  
HENNIKER

Grassy Pond

0262

0224

0384

Dodge Hill Rd

0341

Camp  
Mermac Rd

Robertson Rd

0226

Line Pine  
Hill Rd St

Match to Page 29

Match to Page 0

0 495 990 1,980 Feet

Match to Page 23

