



Maps and data sets are not guaranteed to be free from errors and omissions. Data is in a constant state of update and correction by various groups and agencies. Information displayed on this map is the best available at the time of publication.

2025 Nodal Reference Bookmap

LEGEND



NHDOT will accept crash locations based on the State of NH Uniform Police Traffic Accident Report.

Crash occurred on:

Option 1 Street Address
 123 Main Street

Option 2 Route No and/or Distance from NESW Intesecting Road, Bridge,
 Street name Intersecting Street Town/County line
 Main Street 500 E Oak Street

Option 3 First Node Distance from First Node Second Node
 515 212 632

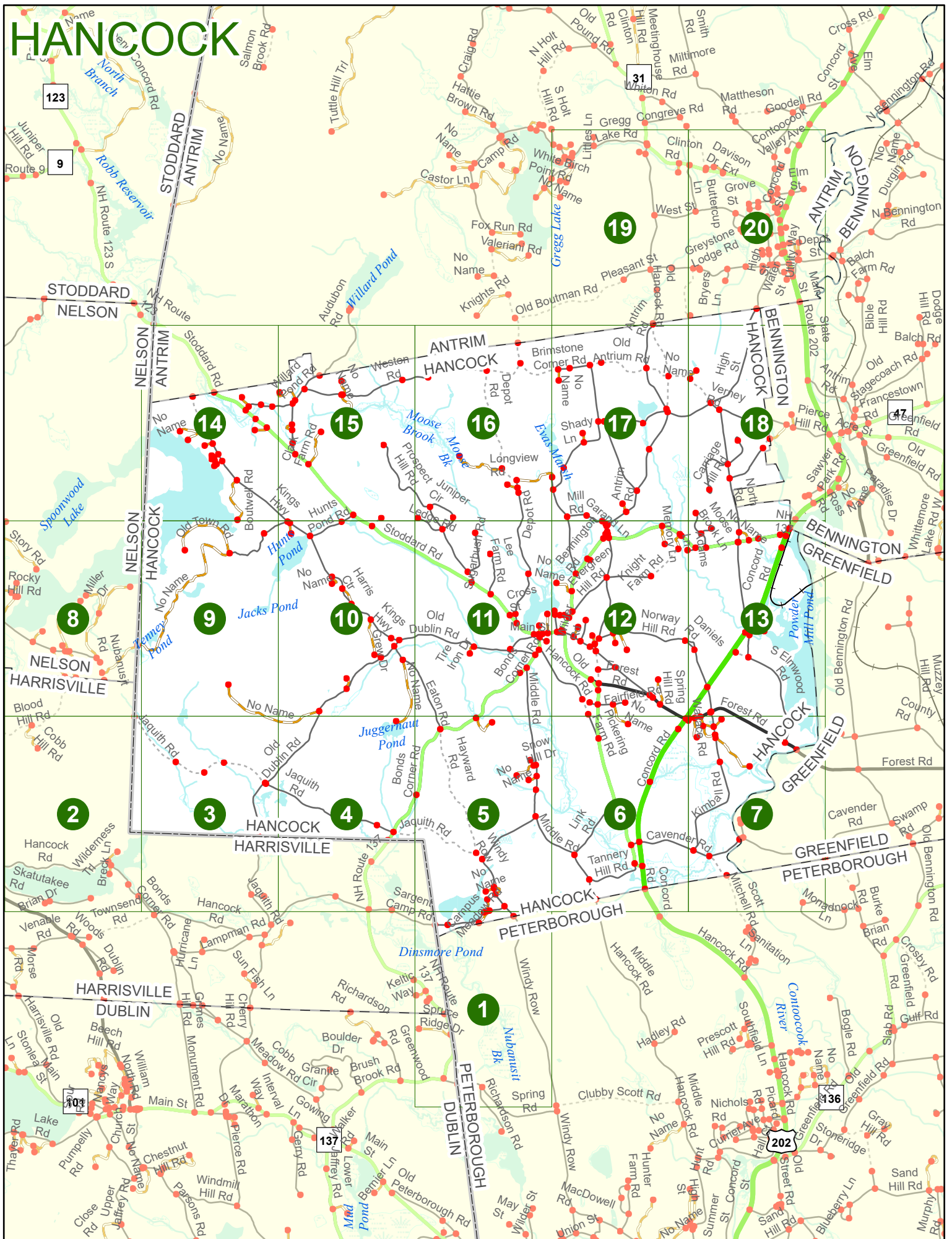
Option 4 Route No and/or Mile Marker on Interstate Only NESW Mile (Marker)
 Street name
 189S 700 feet S 36.8

Option 3 – Example

Street Name Loudon Road
First Node 803
Distance from First Node 318 Ft
Second Node 813

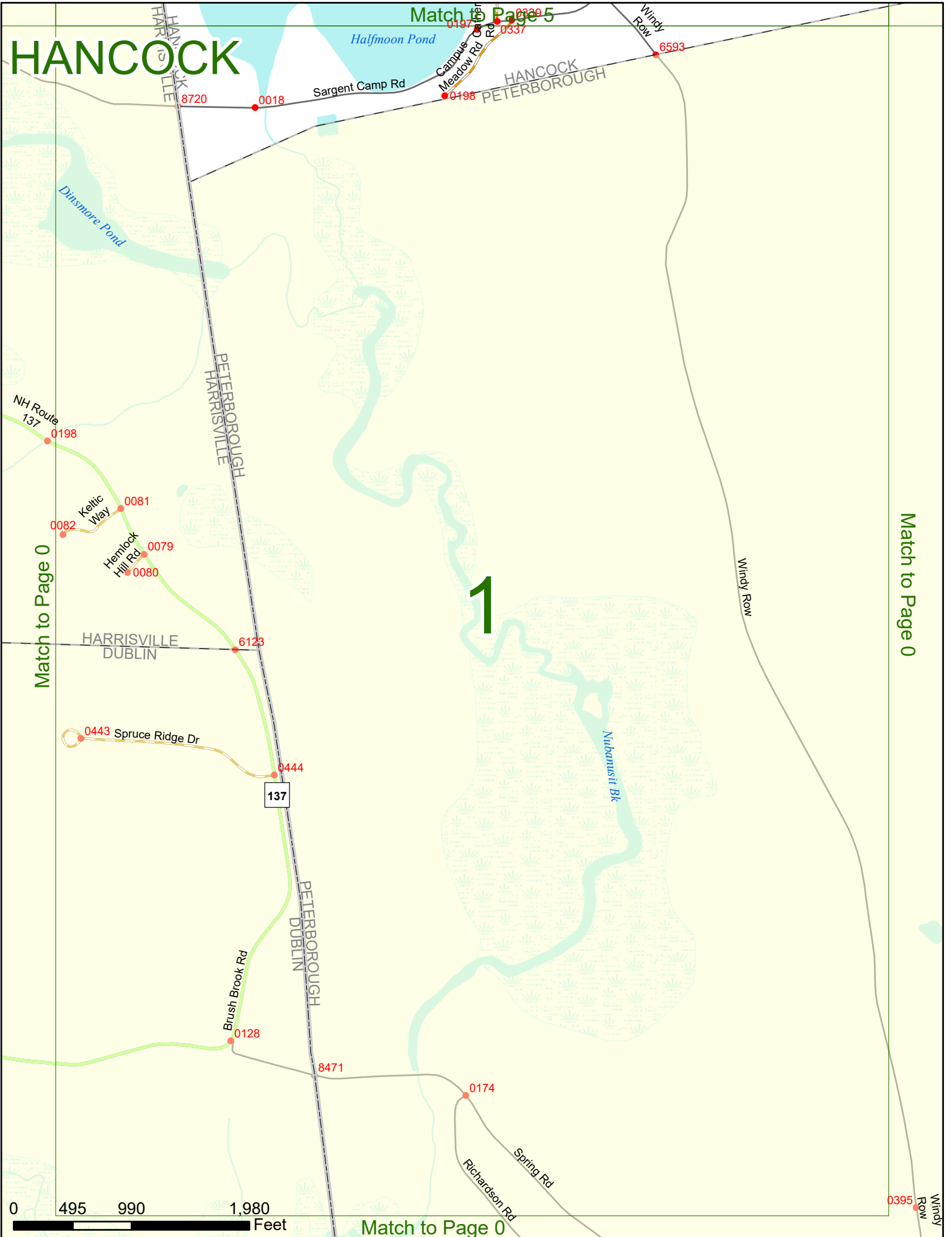


HANCOCK




HANCOCK

Match to Page 5



1



Match to Page 0

Match to Page 0

0395

Windy Row

HANCOCK

Blood Hill Rd

Cobb Hill Rd

Jacquith Rd

HARRISVILLE
HANCOCK

Match to Page 3

2

Match to Page 0

Skatutakee Lake

Hancock Rd

Wilderness Trl


Breck Ln

Skatutakee Rd

Brian Dr

Dublin Rd

Bonds Corner Rd



0138

0140

0141

0114

0113

0115

0116

0185

0062

0410

0111

0010

8717

HANCOCK

Match to Page 2

Match to Page 4

3

HANCOCK
HARRISVILLE

8718

0118 Houghton Rd 0153

0010

0028

0182

0029

0289
0027

Jaquith Rd

Old Dublin Rd

Jaquith Rd

Bonds Corner Rd
990

Hancock Rd

Hancock Rd



Match to Page 10

HANCOCK

4

0036

Juggernaut Pond

Old Dublin Rd

Jaquith Rd

Bonds Corner Rd

Match to Page 5

Match to Page 3

0025

0296

0023

8719

HANCOCK
HARRISVILLE

137

Jaquith Rd

0187

NH Route 137

Beaver Pond

Hancock Rd

0186

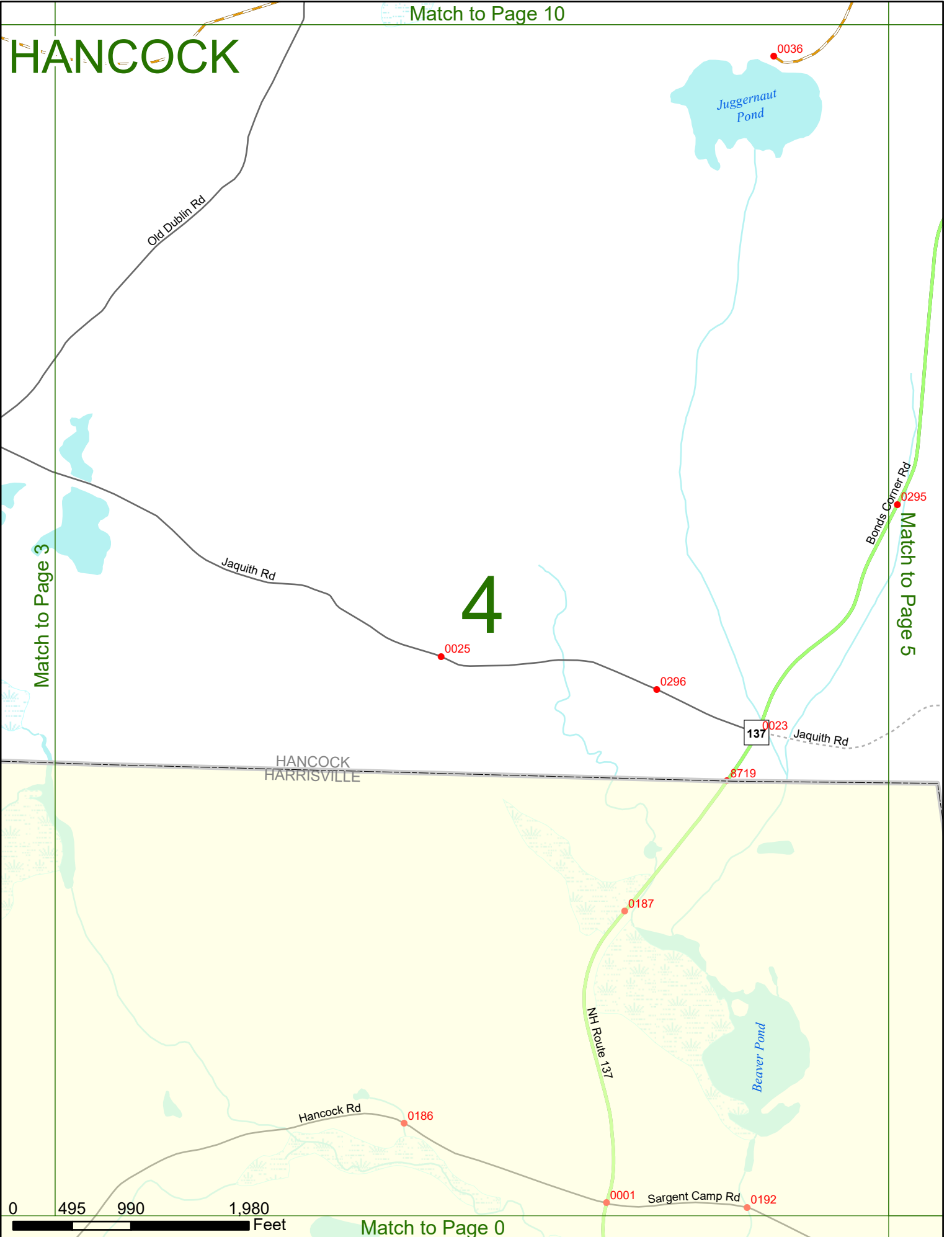
0001

Sargent Camp Rd

0192

0 495 990 1,980 Feet

Match to Page 0



HANCOCK

Match to Page 11

Match to Page 4

Match to Page 6

5

Match to Page 1

137

Bonds Corner Rd

Eaton Rd

Hayward Rd

Middle Rd

Snow Hill Dr

Jaquith Rd

Vatcher Rd

Middle Rd

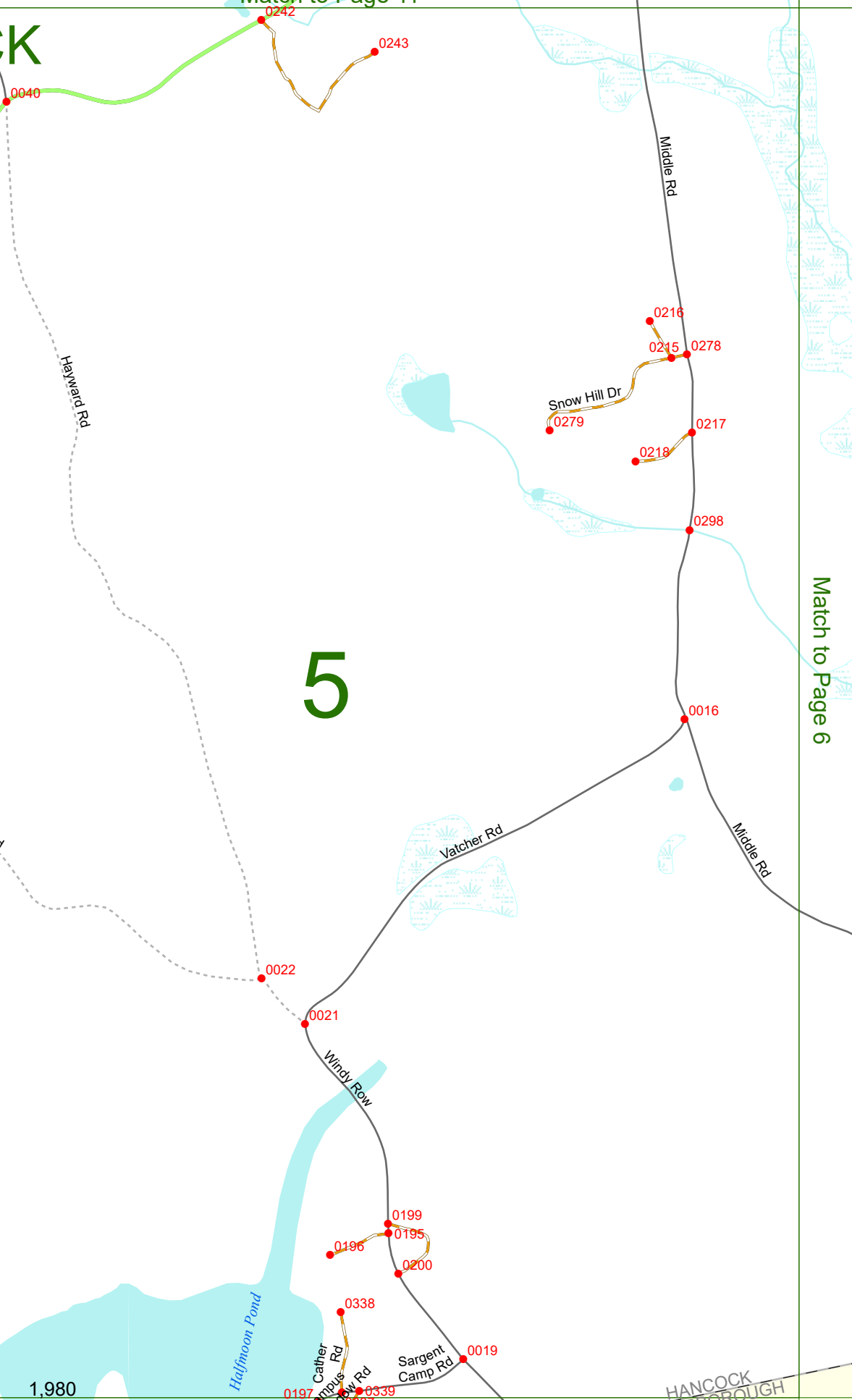
HANCOCK
HARRISVILLE

Windy Row

Halfmoon Pond

0 495 990 1,980 Feet

HANCOCK
PETERBOROUGH



HANCOCK

Match to Page 12

Match to Page 5

Match to Page 7

123

202

6

0 495 990 1,980 Feet

Match to Page 0

0183

0262

0078 0333

0314

0315

0239

0334

0071

0001

0285

0010

0009

Cavender Rd

0004

0014

Middle Rd

0007

0008

0013

Tannery Hill Rd

6595

6594

HANCOCK
PETERBOROUGH

Hancock Rd

Picketing Farm Rd

Peterborough Rd

Concord Rd

Link Rd

Kimball Rd

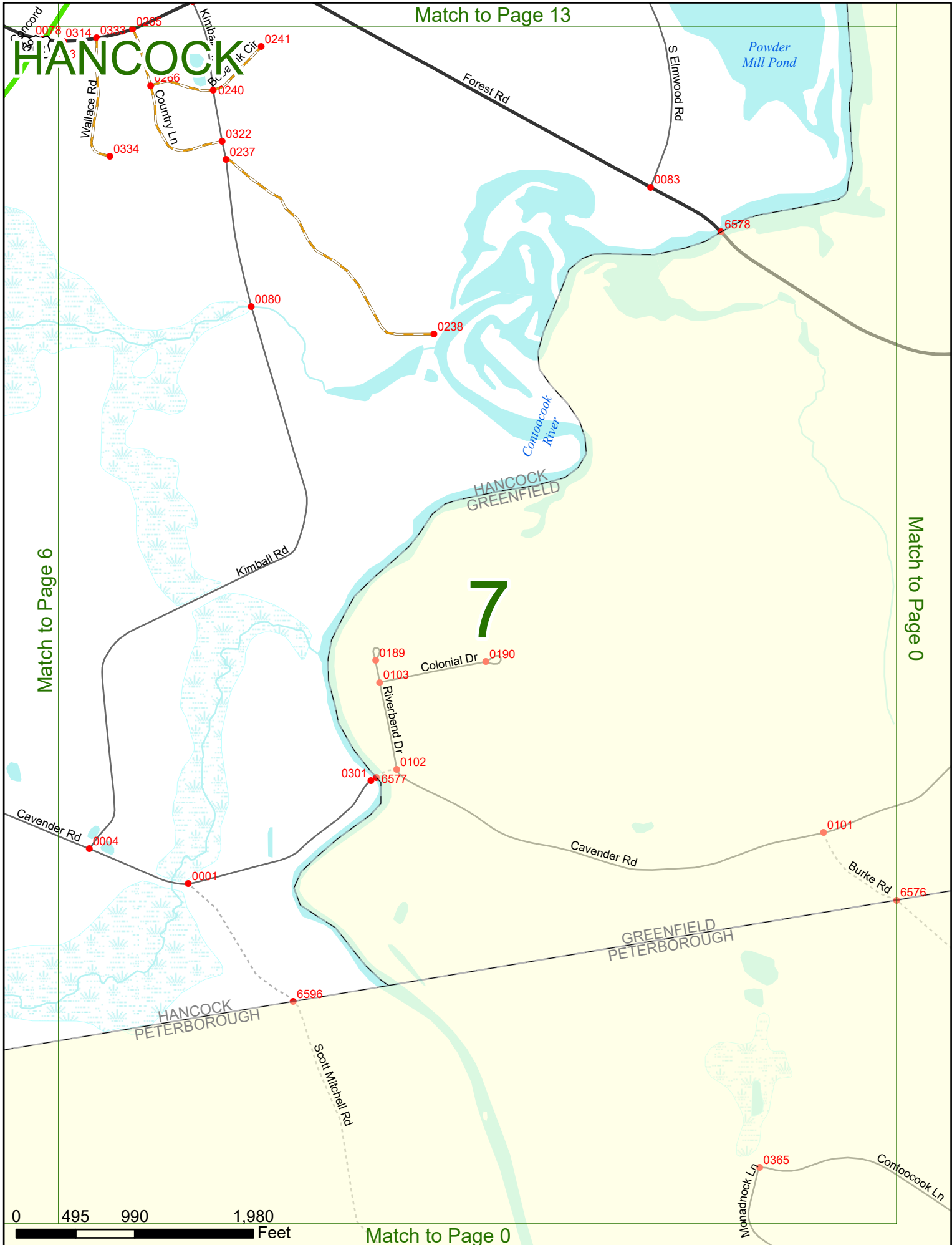
Forest Rd

Wallace Rd

Middle Hancock Rd

Match to Page 13

HANCOCK



Match to Page 6

Match to Page 0

7

0 495 990 1,980 Feet

Match to Page 0

Match to Page 0

HANCOCK

Spoonwood Lake

Nubanusit Lake

Tenney Pond

8

Match to Page 0

Match to Page 9

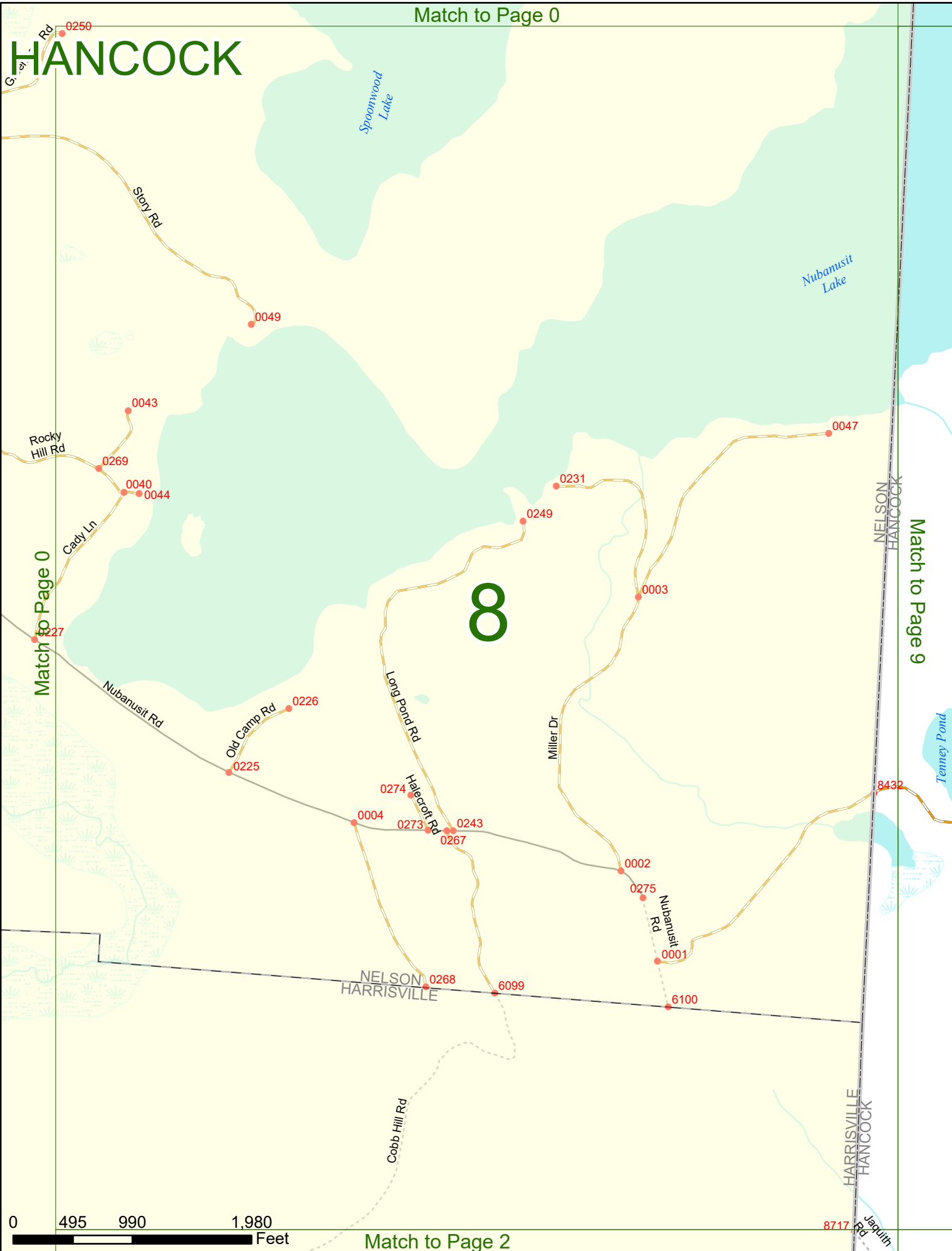
NELSON
HARRISVILLE

HARRISVILLE
HANCOCK

0 495 990 1,980 Feet

Match to Page 2

8717



Match to Page 14

HANCOCK

Old Town Rd

Nubanusit Lake

Hunts Pond

Jacks Pond

Tenney Pond

9

Match to Page 10

Match to Page 8
NELSON
HANCOCK

8432

0149

0146

0147

0253

0031

HARRISVILLE
HANCOCK

8

495 990 1,980 Feet

Match to Page 3



Scale bar markings

HANCOCK

Match to Page 15

10

Match to Page 9

Match to Page 11

Hunts Pond Rd

Welch Farm Rd

123 Stoddard Rd

Kings Hwy

Harris Cir

Kings Hwy

Grey Dr

Old Dublin Rd

Eaton Rd

Hunts Pond



Match to Page 4

0145
0203
0204

0144

0281

0140

0141

0138

0229

0230

0234

0233

0206

0270

0033

0032

0319

0205

0035

0232

0231

0030

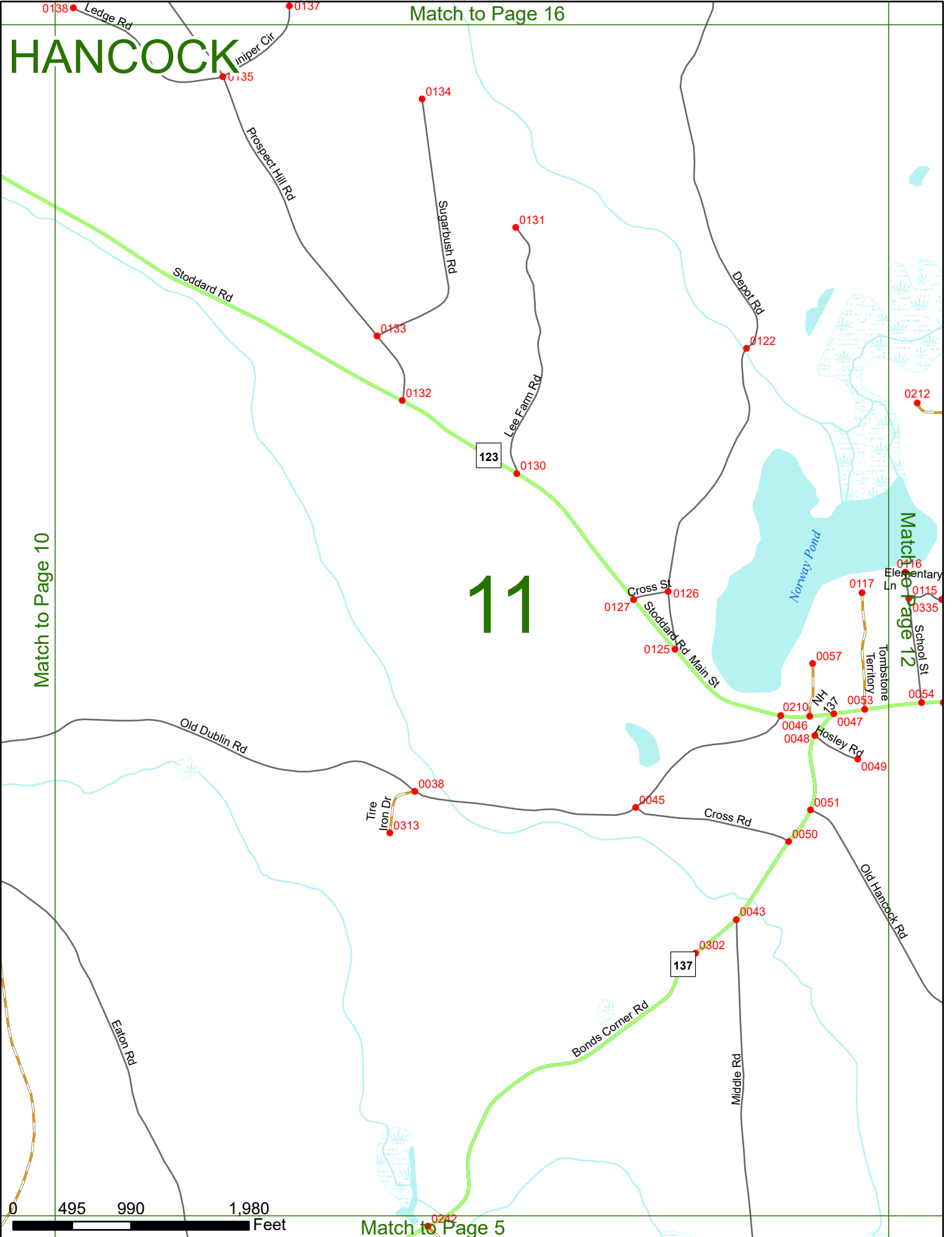
Match to Page 16

HANCOCK

11

Match to Page 10

Match to Page 12



0 495 990 1,980 Feet

Match to Page 5

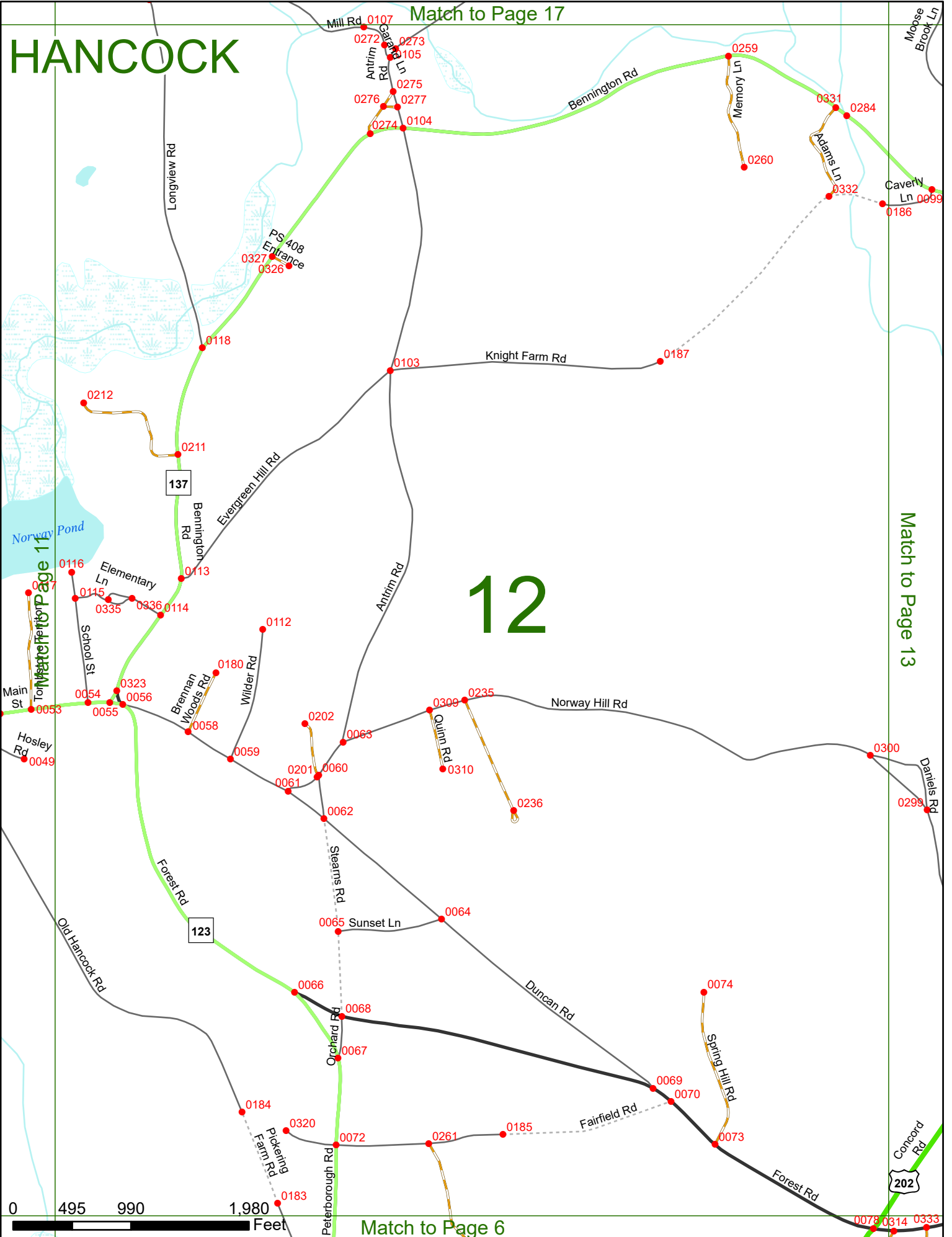
HANCOCK

Match to Page 17

12

Match to Page 13

Match to Page 6



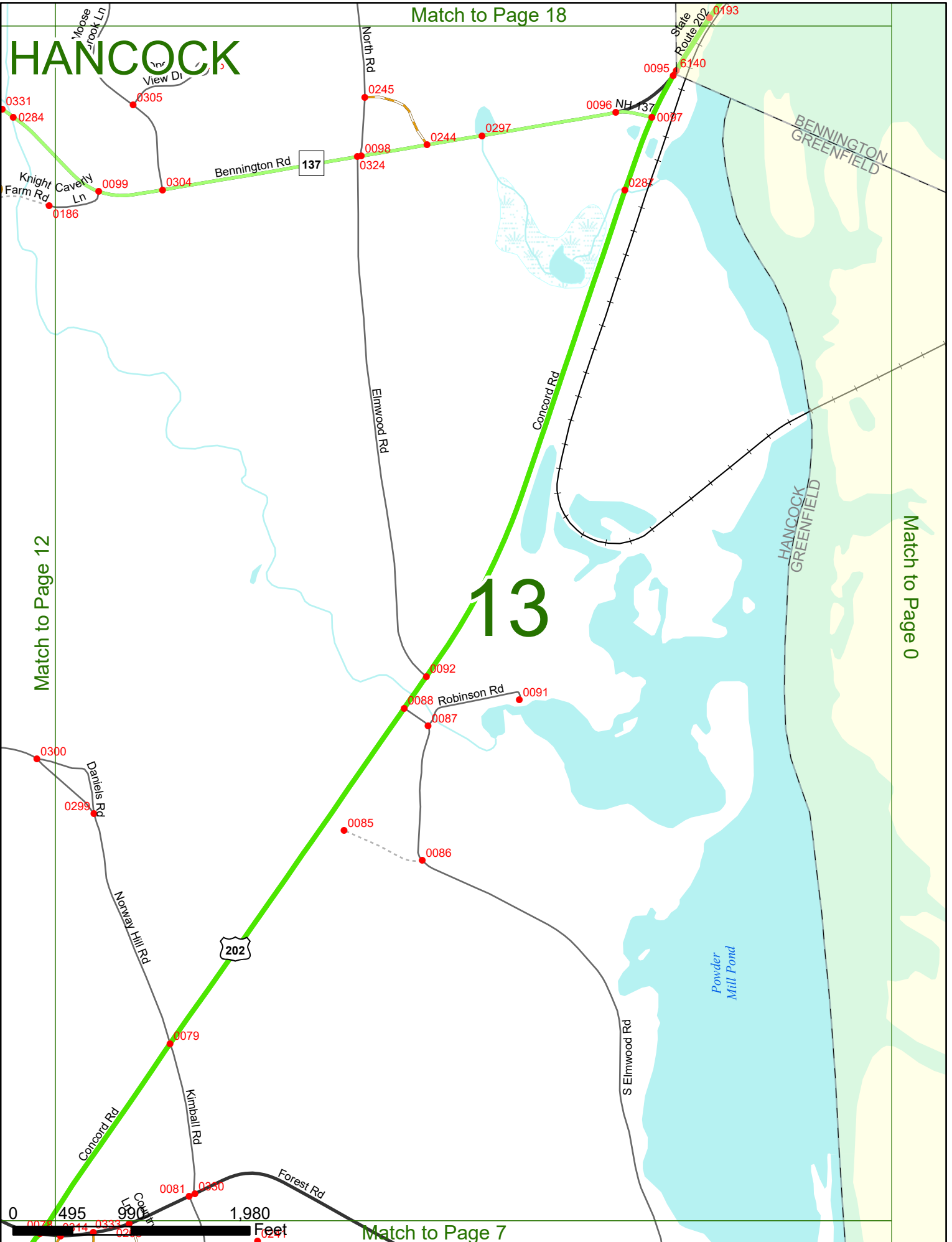
HANCOCK

Match to Page 18

Match to Page 12

Match to Page 0

13



Match to Page 7

HANCOCK

Rye Pond
8423

Stoddard Rd

NELSON
ANTRIM

123

6103 ANTRIM
HANCOCK

0249

0247

Willard
Pond Rd

0291

0292

Match to Page 0

Match to Page 15

14

0264

0263

0153

0252

0194

0193

0219

0340

0220

0341

0312

0151

Landing
Rd

0311

0152

NELSON
HANCOCK

Nubanusit
Lake

Boutwell Rd

0150

Kings Hwy

0149

Old
Town Rd

0 495 990 1,980 Feet

HANCOCK

6102 ANTRIM
HANCOCK

Willard Pond Rd

Weston Rd

Match to Page 16

15

Match to Page 14

Prospect Hill Rd

Ledge Rd

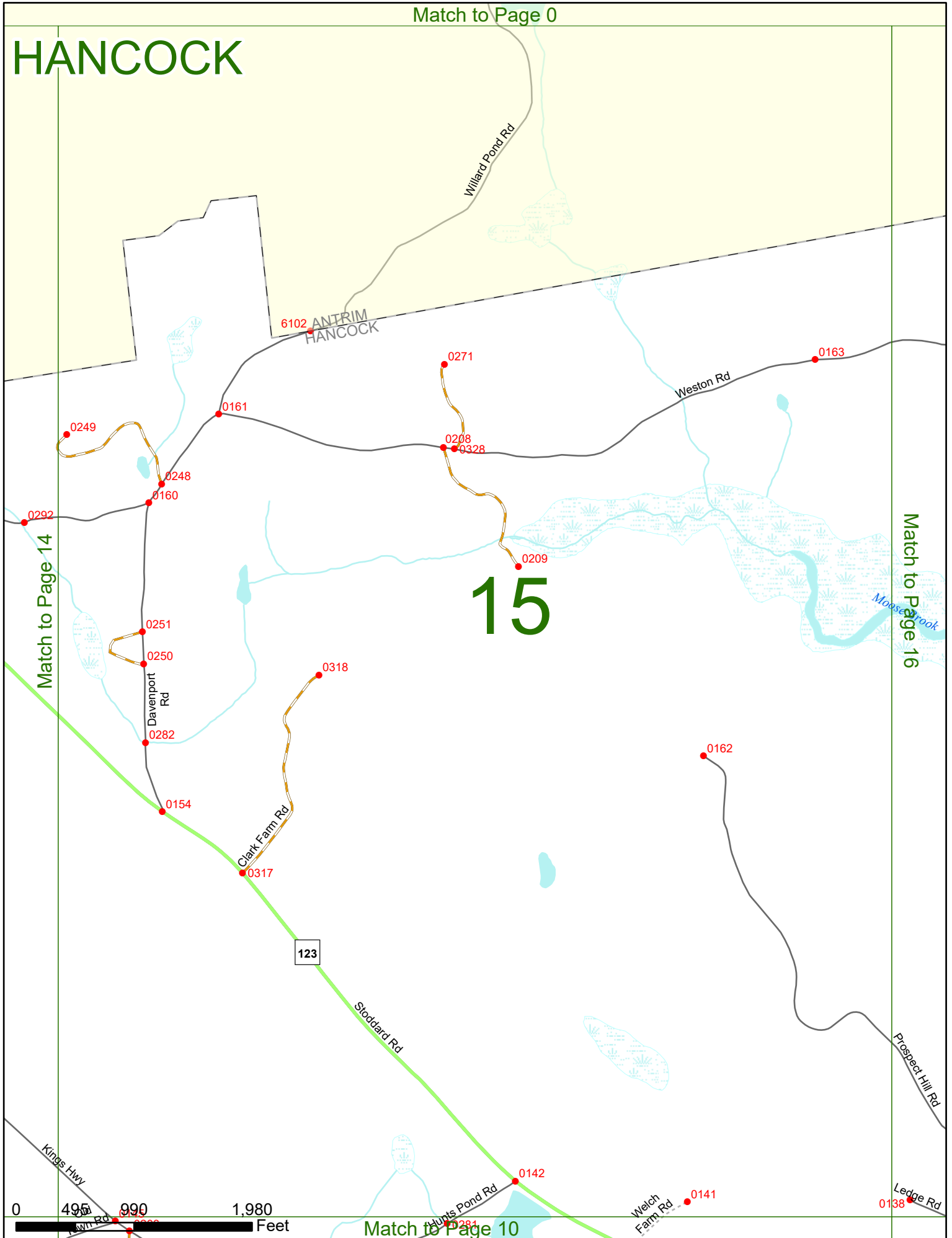
Welch Farm Rd

Hunts Pond Rd

Stoddard Rd

Clark Farm Rd

Davenport Rd



HANCOCK

ANTRIM
HANCOCK

Old Brimstone Rd

6101

0166

Weston Rd

0164

Brimstone Corner Rd

0223

0224

0190

Match to Page 15

Match to Page 17

16

Moose Brook

Moose Bk

Eyes Marsh

0214

0213

0269

Longview Rd

0165

0226

0225

0189

0124

Depot Rd

Shady Ln

Prospect Hill Rd

0136

Juniper Cir

0137

0138

Ledge Rd

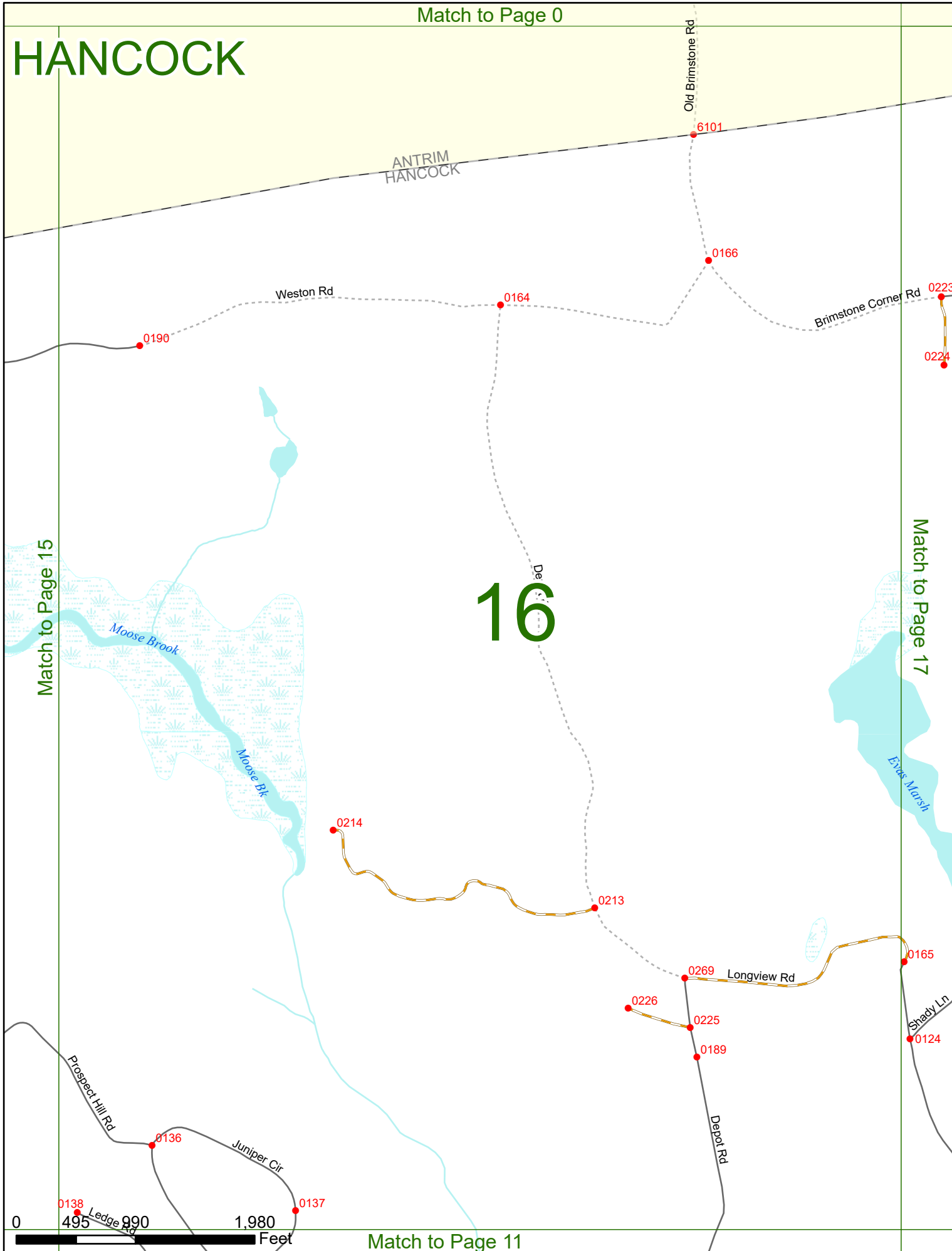
990

1,980

0

Feet

Match to Page 11




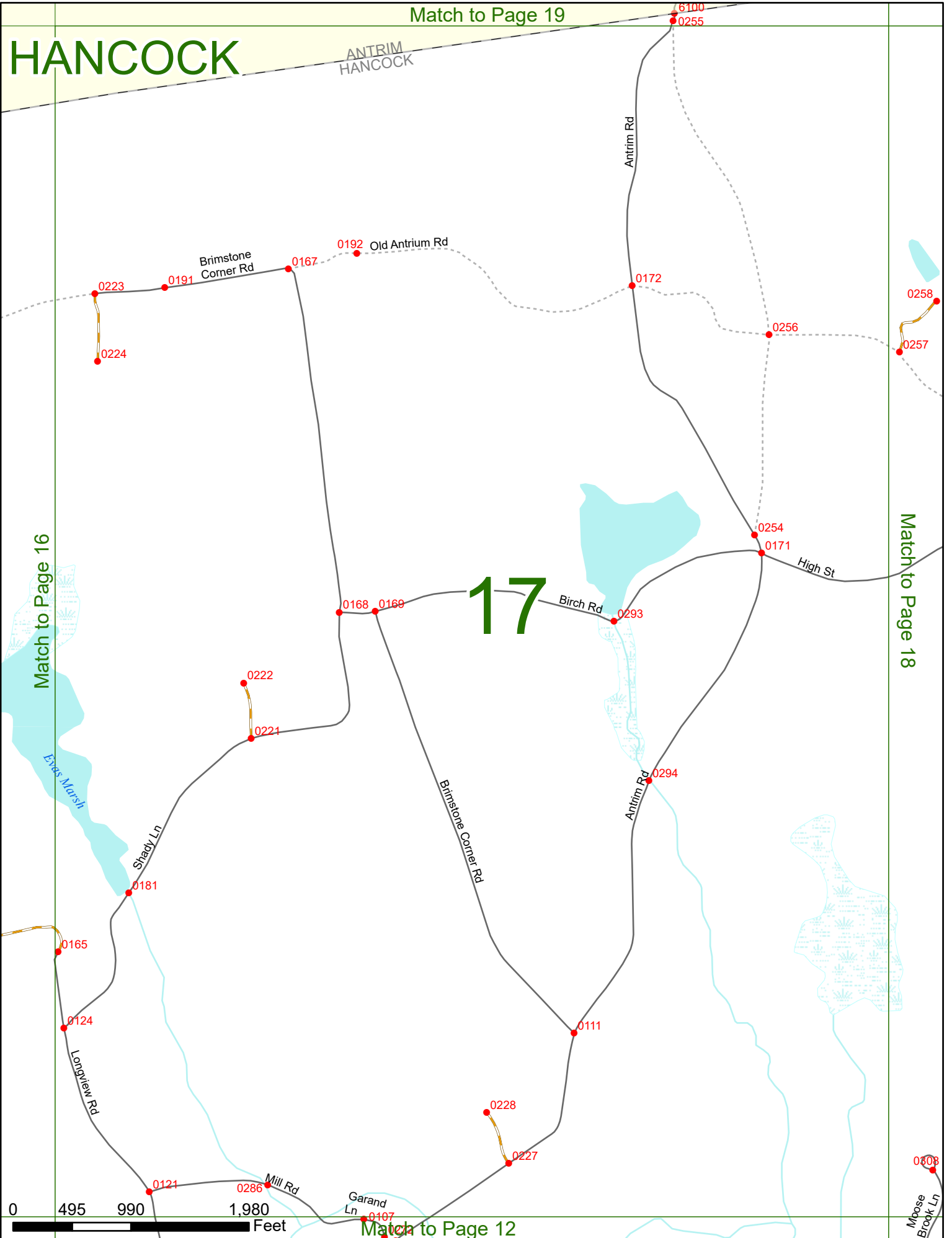
HANCOCK

ANTRIM
HANCOCK

Match to Page 16

Match to Page 18

17

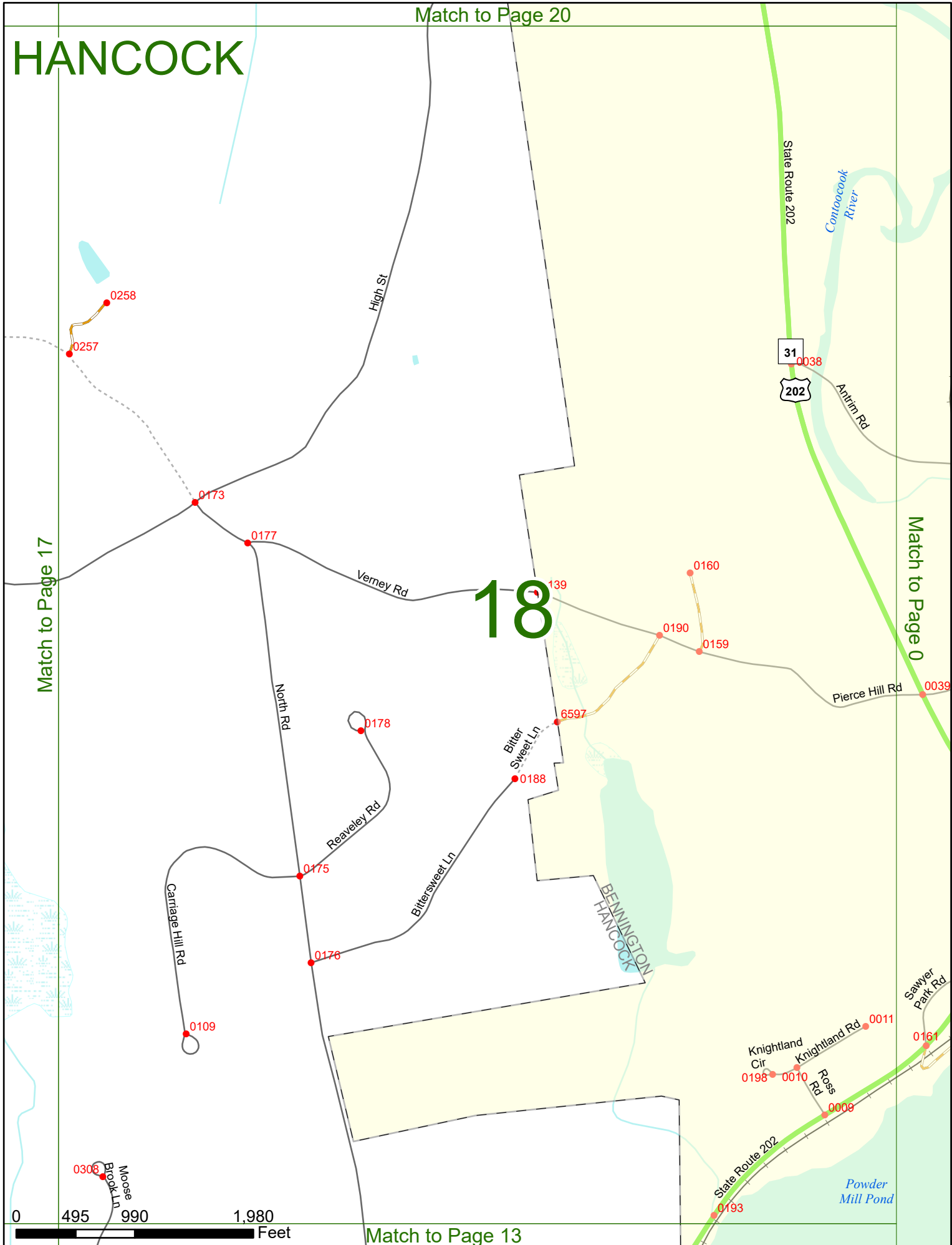


HANCOCK

Match to Page 17

Match to Page 0

18



Match to Page 0

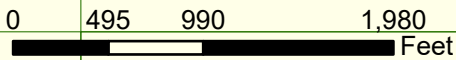
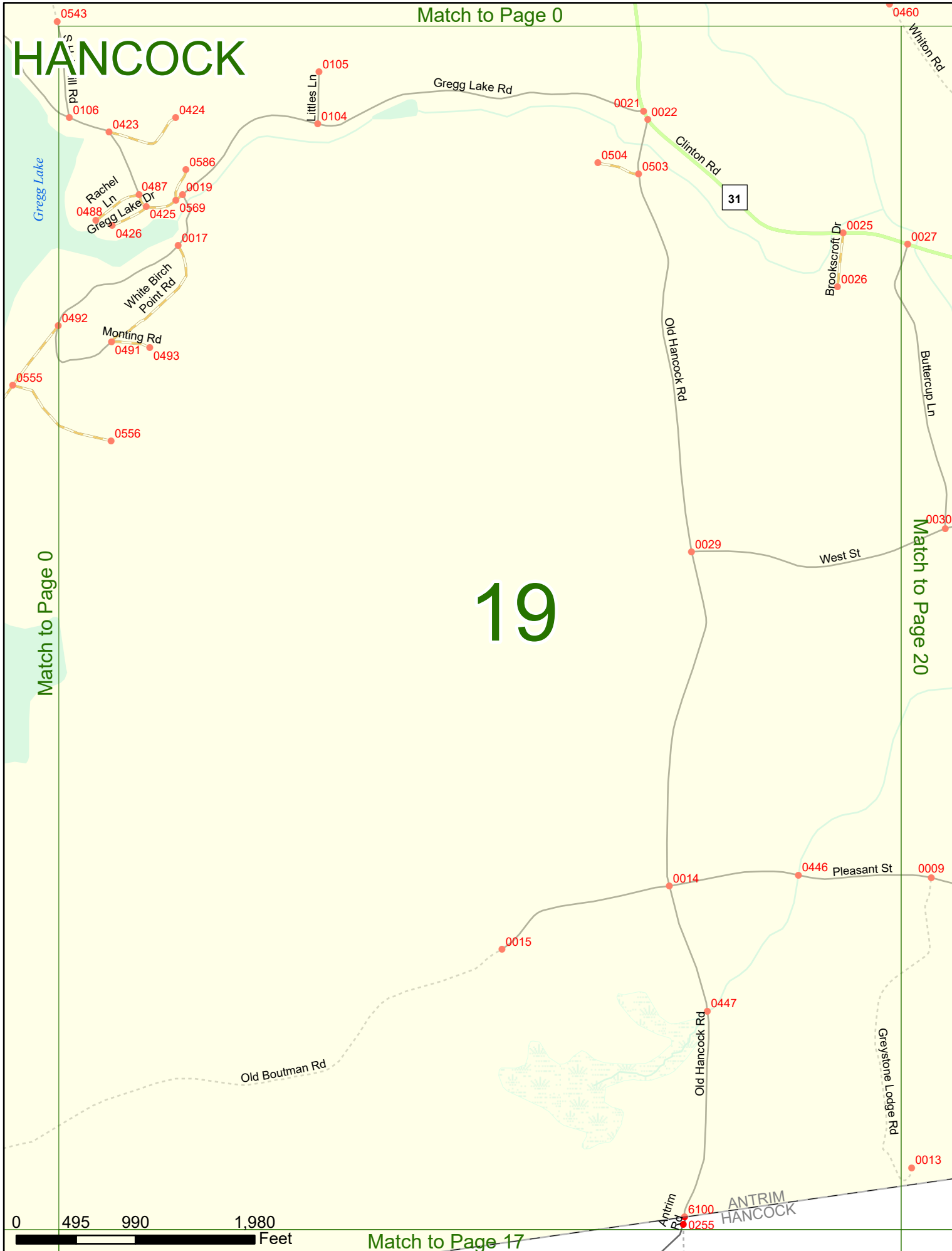
HANCOCK

19

Match to Page 0

Match to Page 20

Match to Page 17



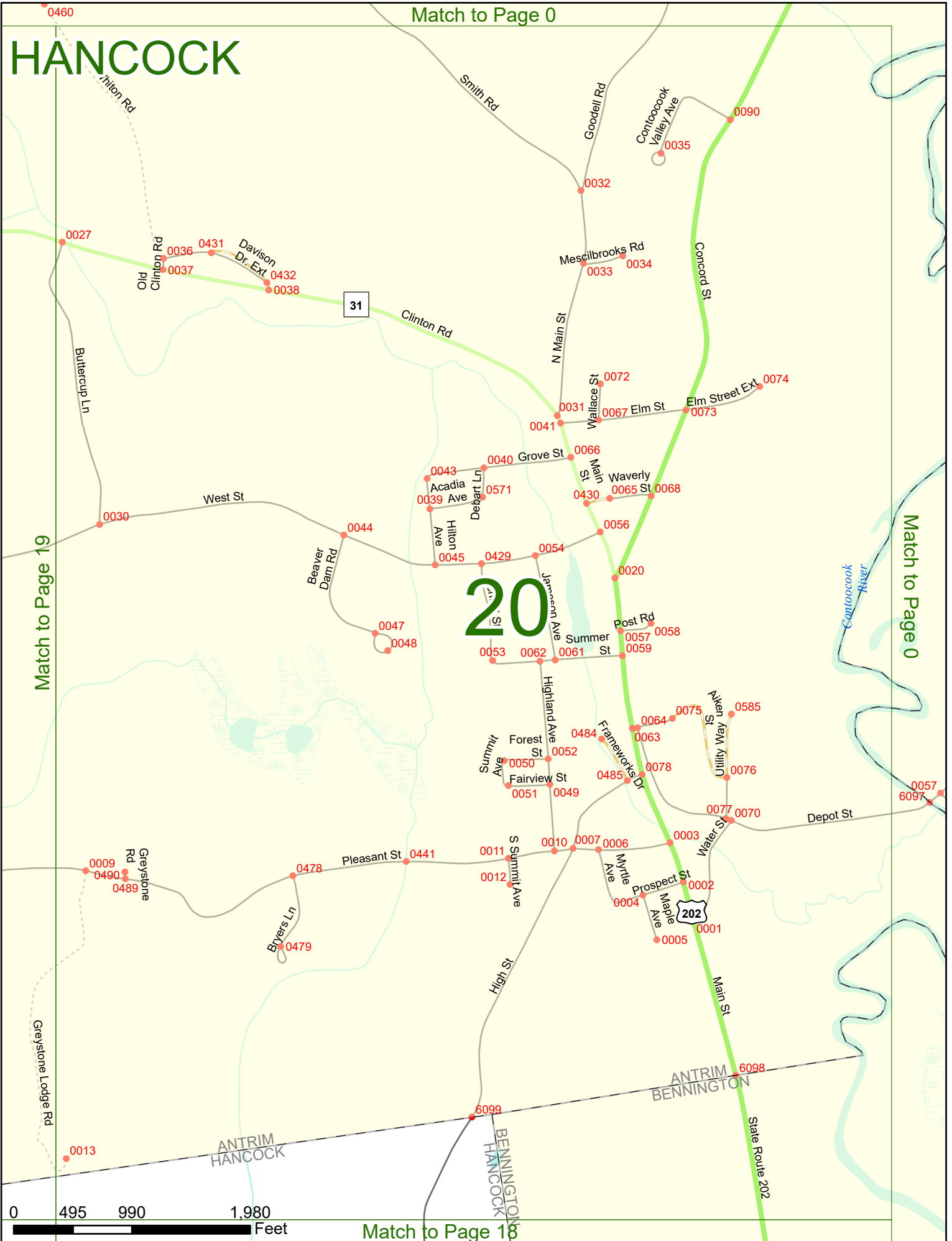
Antrim
 ANTRIM
 HANCOCK

HANCOCK

Match to Page 0

Match to Page 19

Match to Page 0



Match to Page 18