



Maps and data sets are not guaranteed to be free from errors and omissions. Data is in a constant state of update and correction by various groups and agencies. Information displayed on this map is the best available at the time of publication.

# 2025 Nodal Reference Bookmap

## LEGEND



NHDOT will accept crash locations based on the State of NH Uniform Police Traffic Accident Report.

Crash occurred on:

**Option 1**     Street Address  
                   123 Main Street

**Option 2**     Route No and/or     Distance from             NESW             Intesecting Road, Bridge,  
                   Street name             Intersecting Street                                     Town/County line  
                   Main Street                     500                     E                     Oak Street

**Option 3**     First Node                     Distance from First Node                     Second Node  
                   515                                     212                                     632

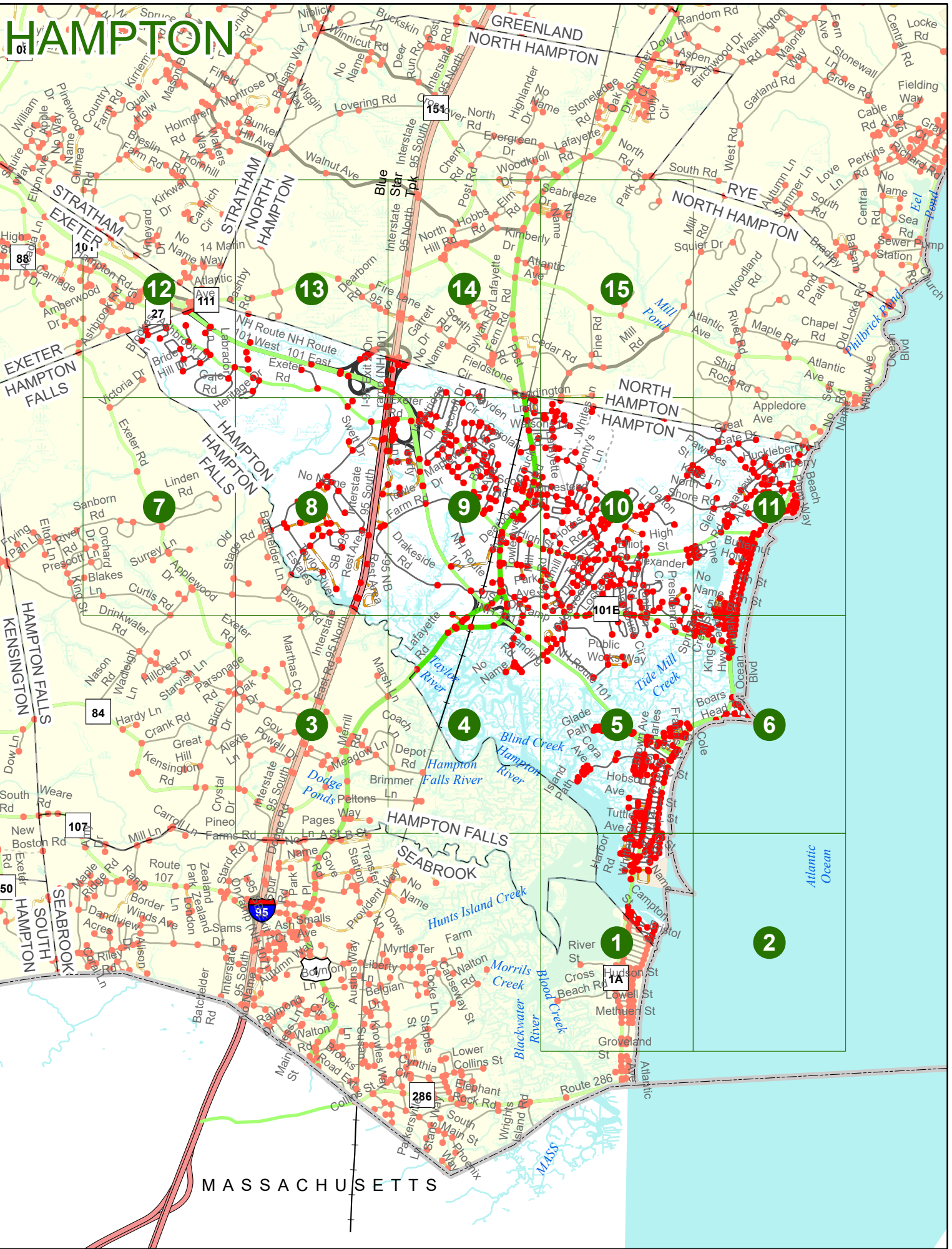
**Option 4**     Route No and/or             Mile Marker on Interstate Only             NESW             Mile (Marker)  
                   Street name  
                   189S                                     700 feet                                     S                     36.8

**Option 3 – Example**

Street Name                     Loudon Road  
First Node                             803  
Distance from First Node             318 Ft  
Second Node                             813



# HAMPTON

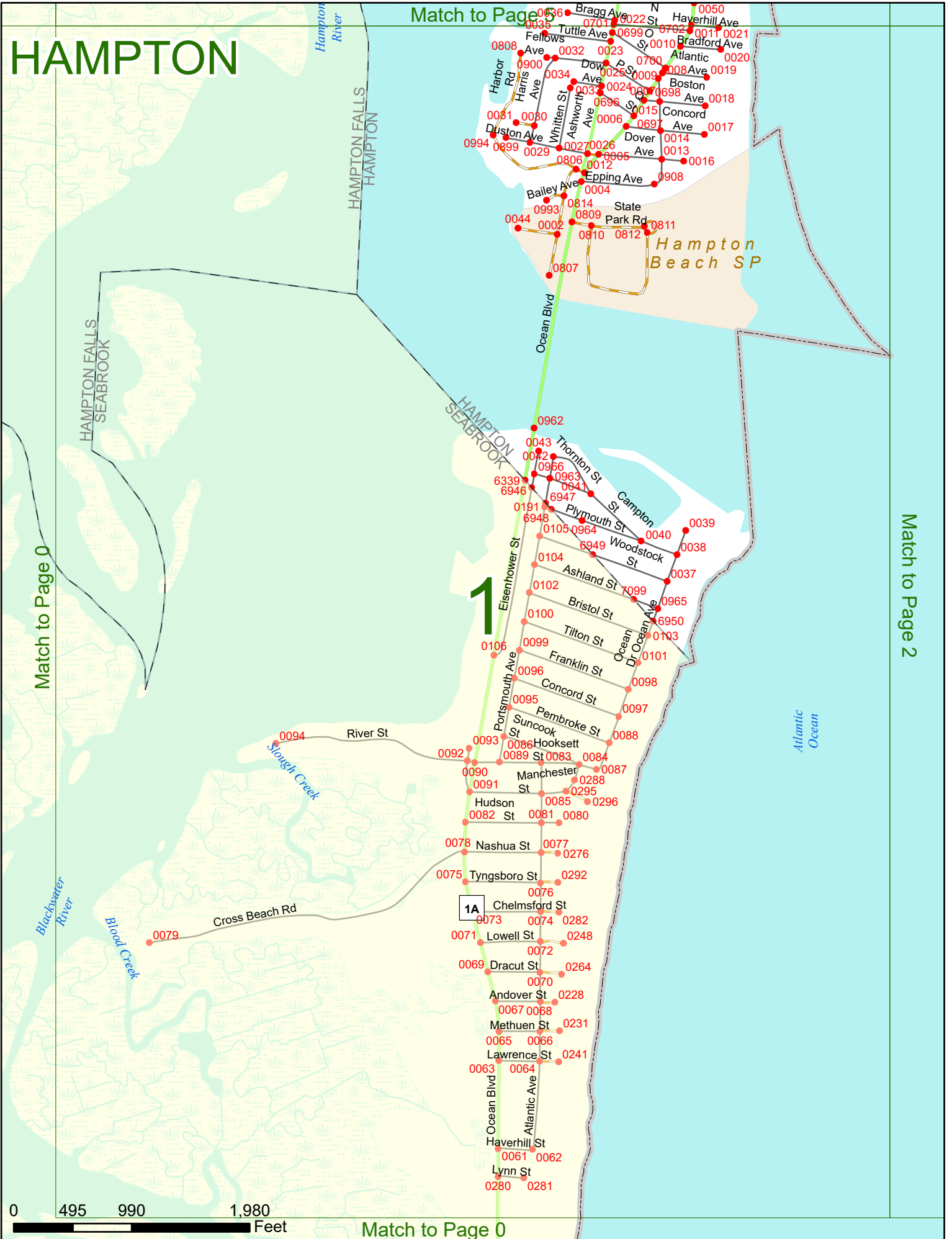


# HAMPTON

Match to Page 5

Match to Page 0

Match to Page 2



1

1A

0 495 990 1,980 Feet

Match to Page 0

# HAMPTON

Match to Page 1

Match to Page 0

Authentic  
**2**



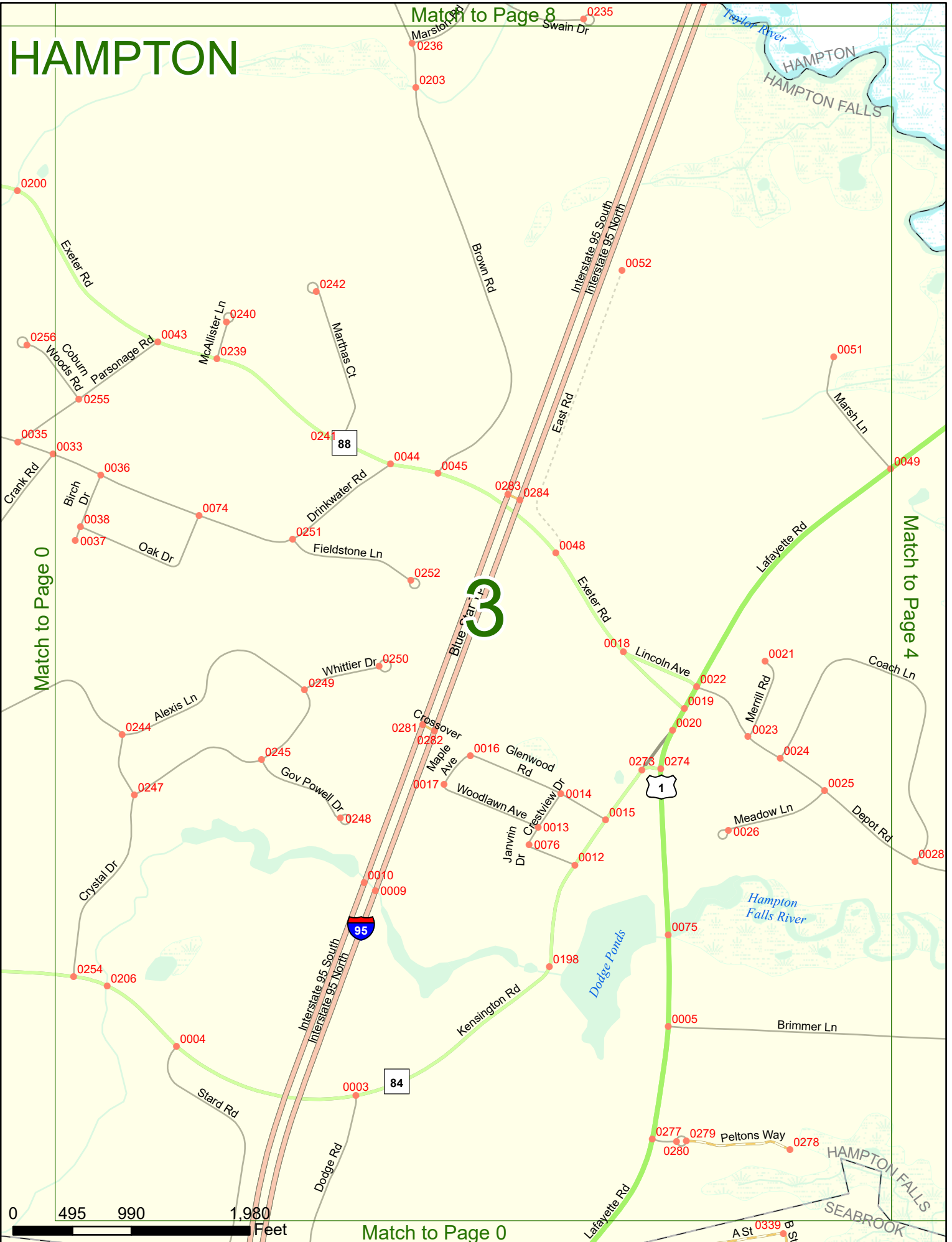
# HAMPTON

Match to Page 8

Match to Page 0

Match to Page 4

# 3



Match to Page 0

# HAMPTON

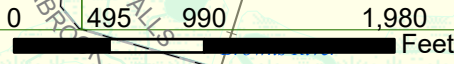
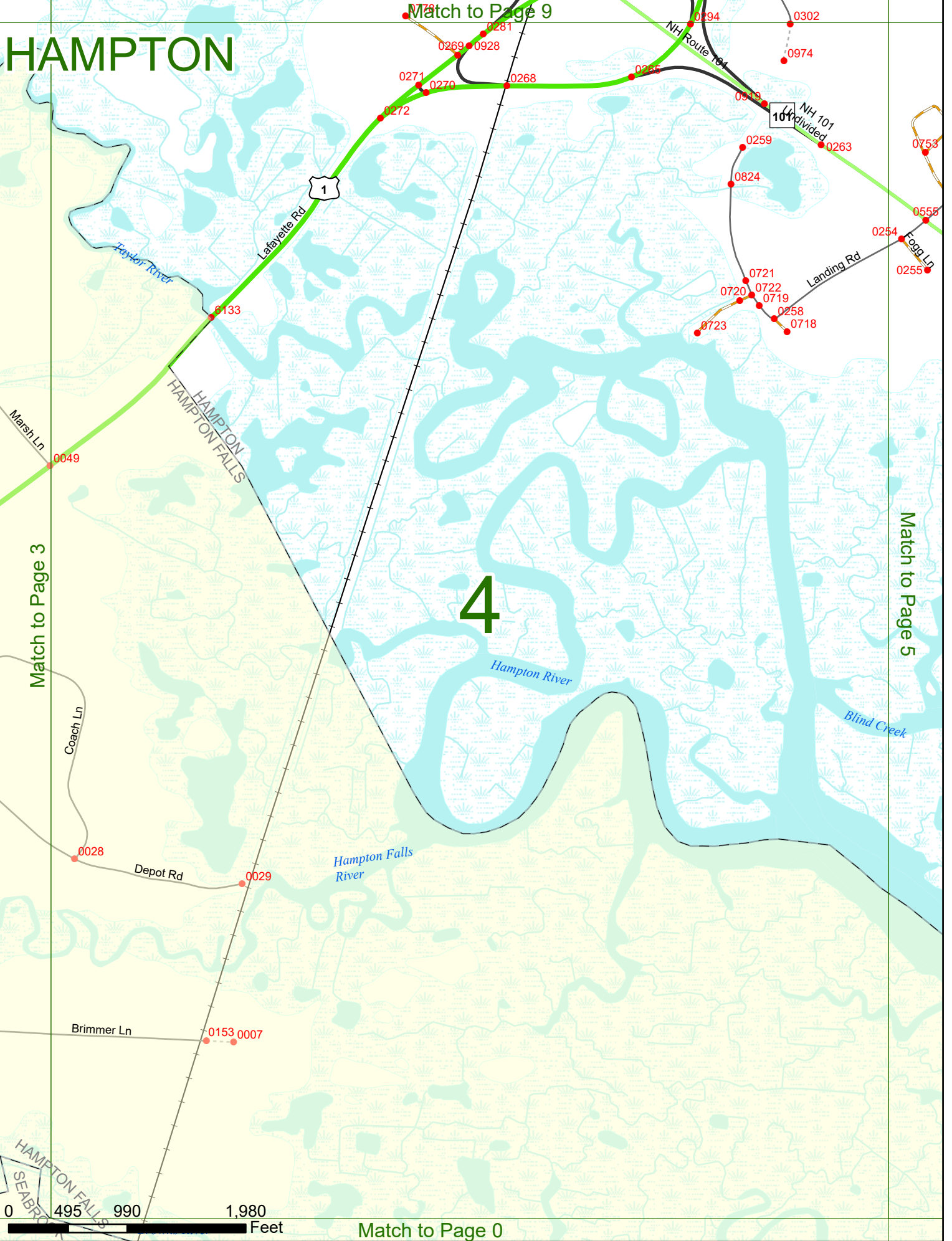
Match to Page 9

# 4

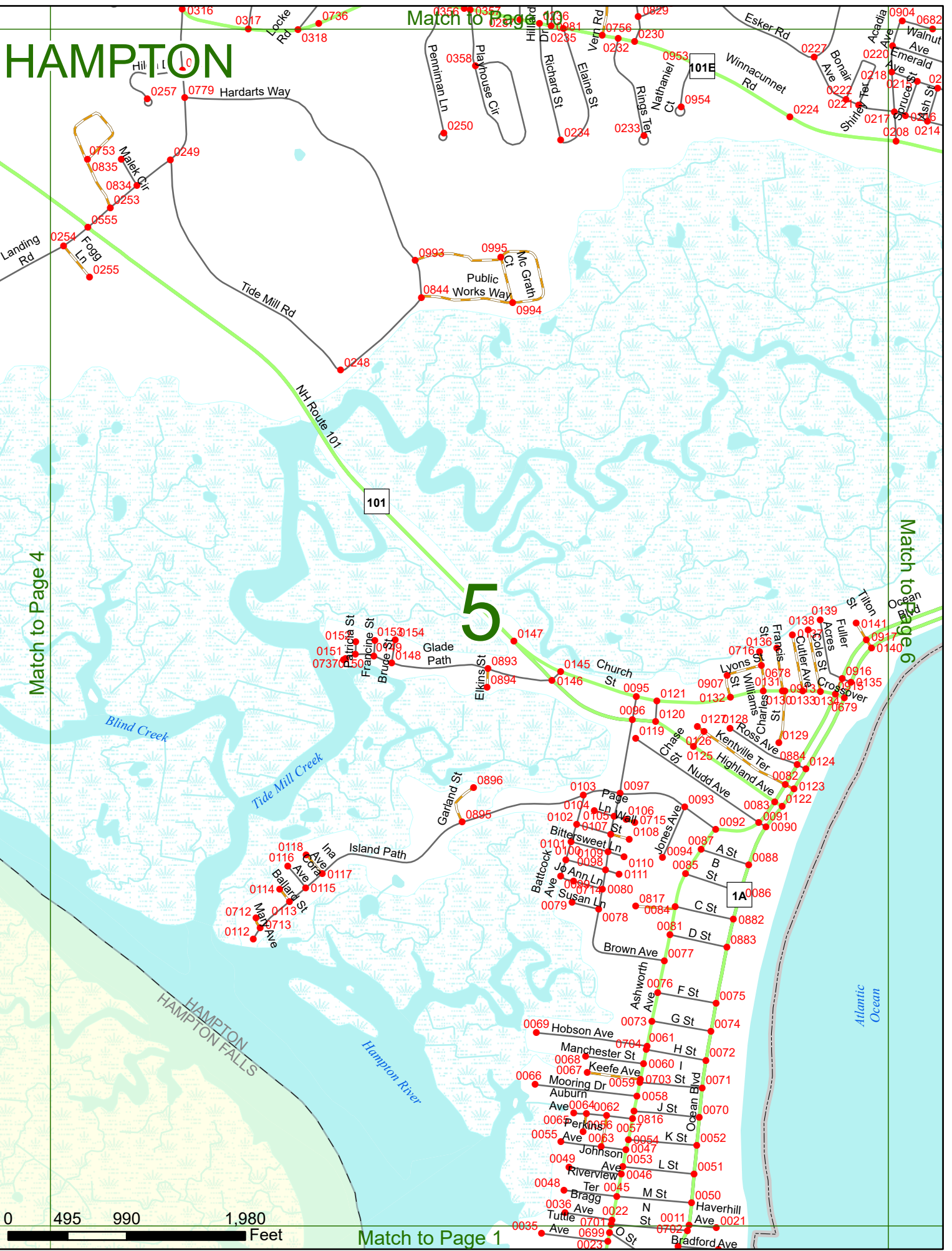
Match to Page 5

Match to Page 3

Match to Page 0



# HAMPTON



0 495 990 1,980 Feet

Match to Page 1

Match to Page 10

Match to Page 4

Match to Page 6

5

101

1A

Public Works  
0844 Works Way

Blind Creek

Tide Mill Creek

Hampton River

Atlantic Ocean

HAMPTON  
HAMPTON FALLS

Malek Cir  
0753  
0835  
0834  
0253

Fogg Ln  
0254  
0555  
0255

Hardarts Way  
0257  
0779

Tide Mill Rd

NH Route 101

101

0151  
0150  
0154  
0153  
0148  
0147

Garland St  
0896  
0895

0118  
0116  
0117  
0114  
0115  
0712  
0713  
0112

0104  
0105  
0107  
0108  
0109  
0110  
0111

0079  
0078  
0084  
0081  
0077

0078  
0084  
0081  
0077

0076  
0073  
0074

0069  
0704  
0061  
0068  
0067  
0060  
0066  
0059  
0058  
0064  
0062  
0063  
0057  
0055  
0063  
0054  
0047  
0049  
0053  
0046

0048  
0036  
0022  
0011  
0021

0035  
0699  
0023

0097  
0103  
0104  
0105  
0107  
0108  
0109  
0110  
0111

0078  
0084  
0081  
0077

0076  
0073  
0074

0069  
0704  
0061  
0068  
0067  
0060  
0066  
0059  
0058  
0064  
0062  
0063  
0057  
0055  
0063  
0054  
0047  
0049  
0053  
0046

0048  
0036  
0022  
0011  
0021

0035  
0699  
0023

0097  
0103  
0104  
0105  
0107  
0108  
0109  
0110  
0111

0078  
0084  
0081  
0077

0076  
0073  
0074

0069  
0704  
0061  
0068  
0067  
0060  
0066  
0059  
0058  
0064  
0062  
0063  
0057  
0055  
0063  
0054  
0047  
0049  
0053  
0046

0048  
0036  
0022  
0011  
0021

0035  
0699  
0023

0097  
0103  
0104  
0105  
0107  
0108  
0109  
0110  
0111

0078  
0084  
0081  
0077

0076  
0073  
0074

0069  
0704  
0061  
0068  
0067  
0060  
0066  
0059  
0058  
0064  
0062  
0063  
0057  
0055  
0063  
0054  
0047  
0049  
0053  
0046

0048  
0036  
0022  
0011  
0021

0035  
0699  
0023

0097  
0103  
0104  
0105  
0107  
0108  
0109  
0110  
0111

0078  
0084  
0081  
0077

0076  
0073  
0074

0069  
0704  
0061  
0068  
0067  
0060  
0066  
0059  
0058  
0064  
0062  
0063  
0057  
0055  
0063  
0054  
0047  
0049  
0053  
0046

0048  
0036  
0022  
0011  
0021

0035  
0699  
0023

0097  
0103  
0104  
0105  
0107  
0108  
0109  
0110  
0111

0078  
0084  
0081  
0077

0076  
0073  
0074

0069  
0704  
0061  
0068  
0067  
0060  
0066  
0059  
0058  
0064  
0062  
0063  
0057  
0055  
0063  
0054  
0047  
0049  
0053  
0046

0048  
0036  
0022  
0011  
0021

0035  
0699  
0023

0097  
0103  
0104  
0105  
0107  
0108  
0109  
0110  
0111

0078  
0084  
0081  
0077

0076  
0073  
0074

0069  
0704  
0061  
0068  
0067  
0060  
0066  
0059  
0058  
0064  
0062  
0063  
0057  
0055  
0063  
0054  
0047  
0049  
0053  
0046

0048  
0036  
0022  
0011  
0021

0035  
0699  
0023

0097  
0103  
0104  
0105  
0107  
0108  
0109  
0110  
0111

0078  
0084  
0081  
0077

0076  
0073  
0074

0069  
0704  
0061  
0068  
0067  
0060  
0066  
0059  
0058  
0064  
0062  
0063  
0057  
0055  
0063  
0054  
0047  
0049  
0053  
0046

0048  
0036  
0022  
0011  
0021

0035  
0699  
0023

Match to Page 6

Match to Page 10

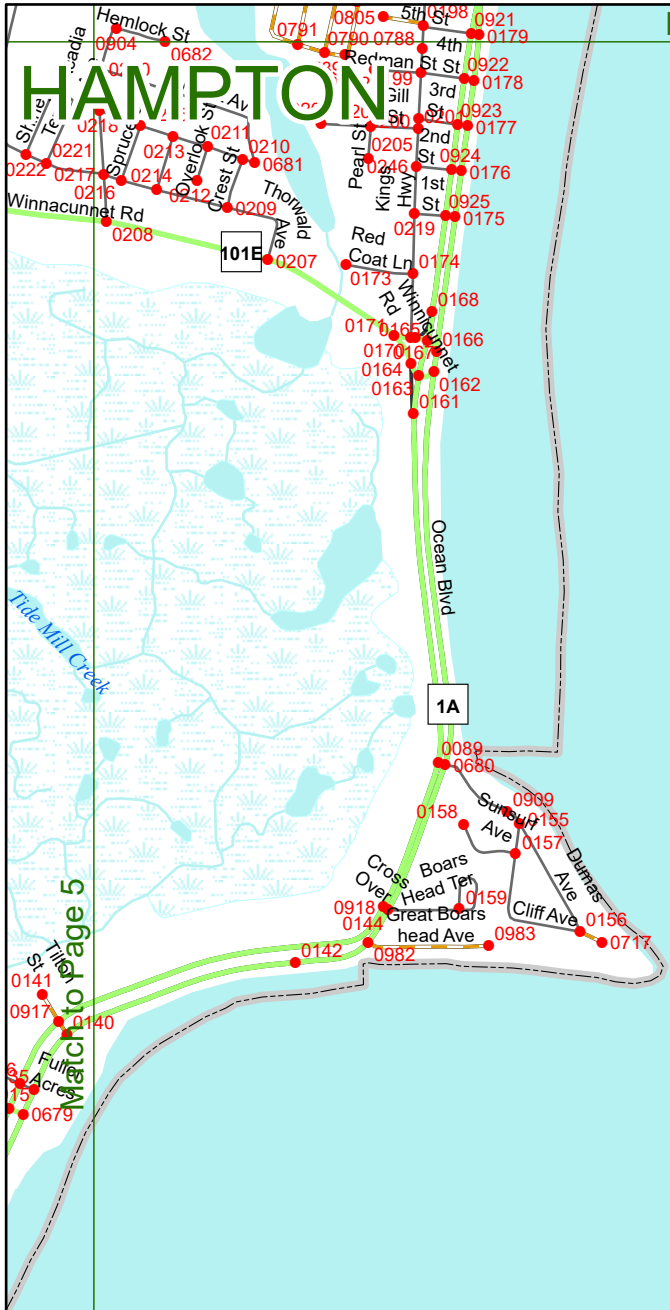
Match to Page 4

Match to Page 10




Match to Page 11

# HAMPTON



# 6

Match to Page 0



Match to Page 2

# HAMPTON


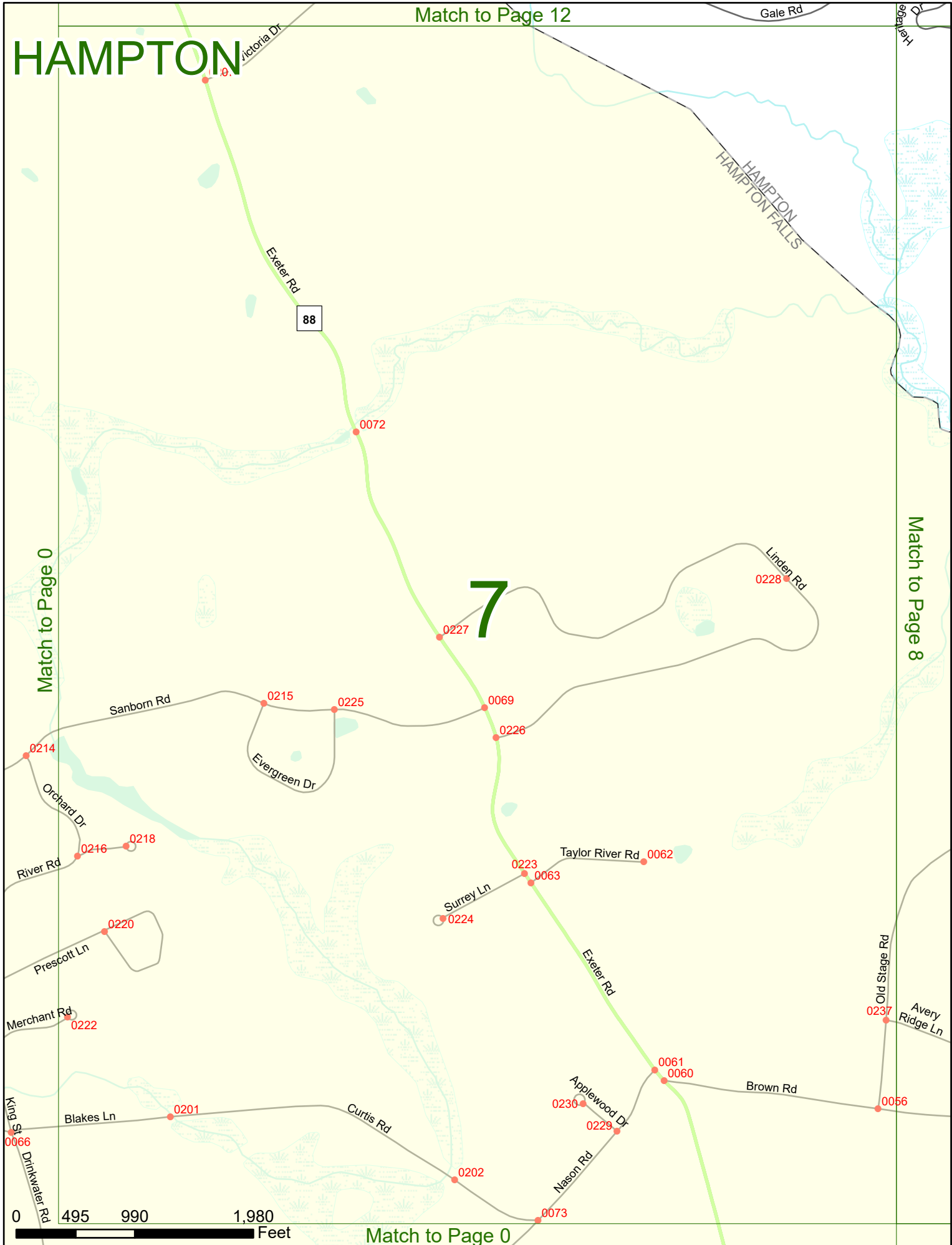
88

HAMPTON FALLS

# 7

Match to Page 0

Match to Page 8

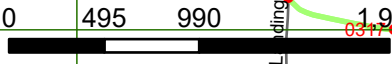
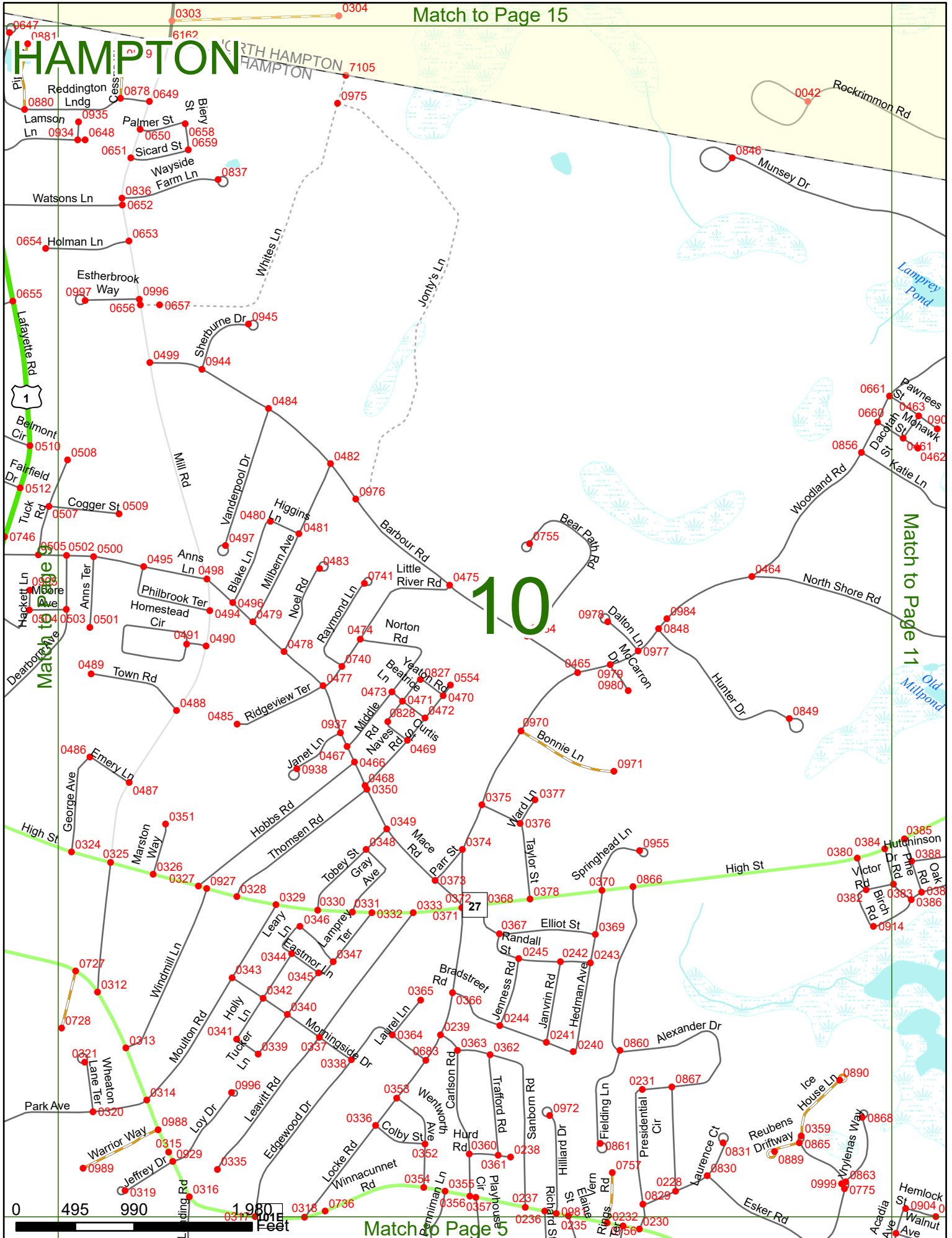








# HAMPTON





# HAMPTON


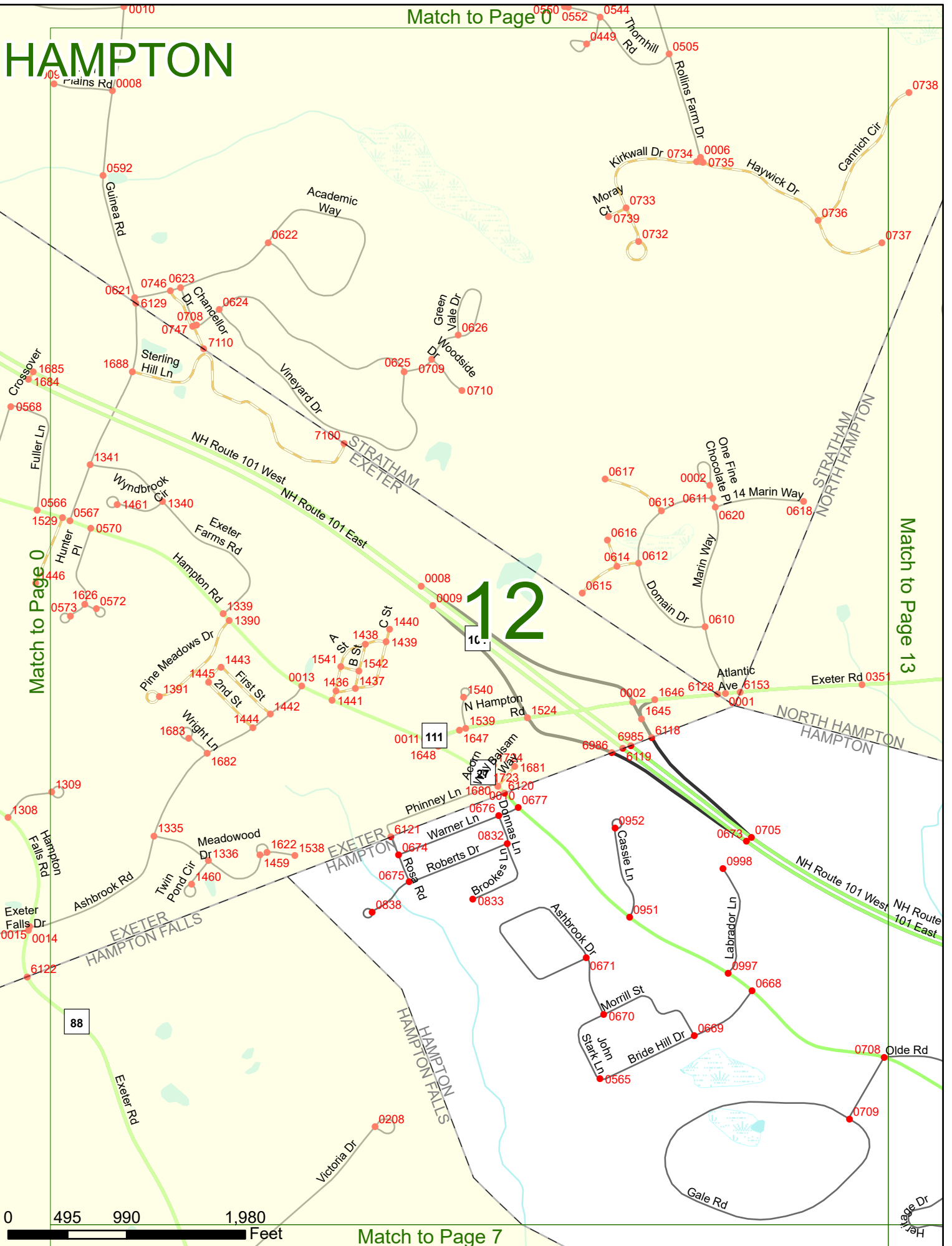
Match to Page 0

Match to Page 0

Match to Page 13

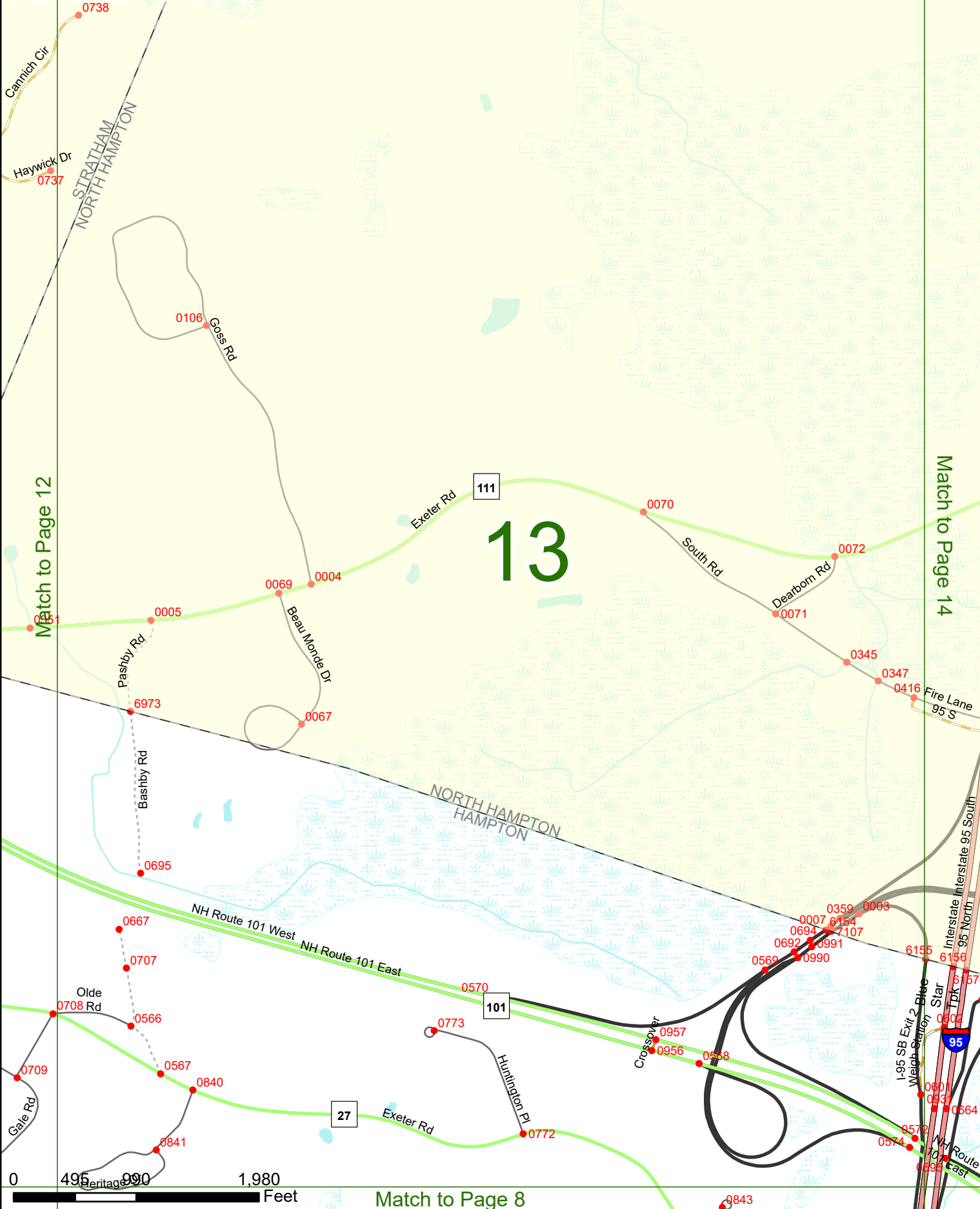
Match to Page 7

# 12



# HAMPTON

# 13



Match to Page 12

Match to Page 14

0 495 990 1,980 Feet

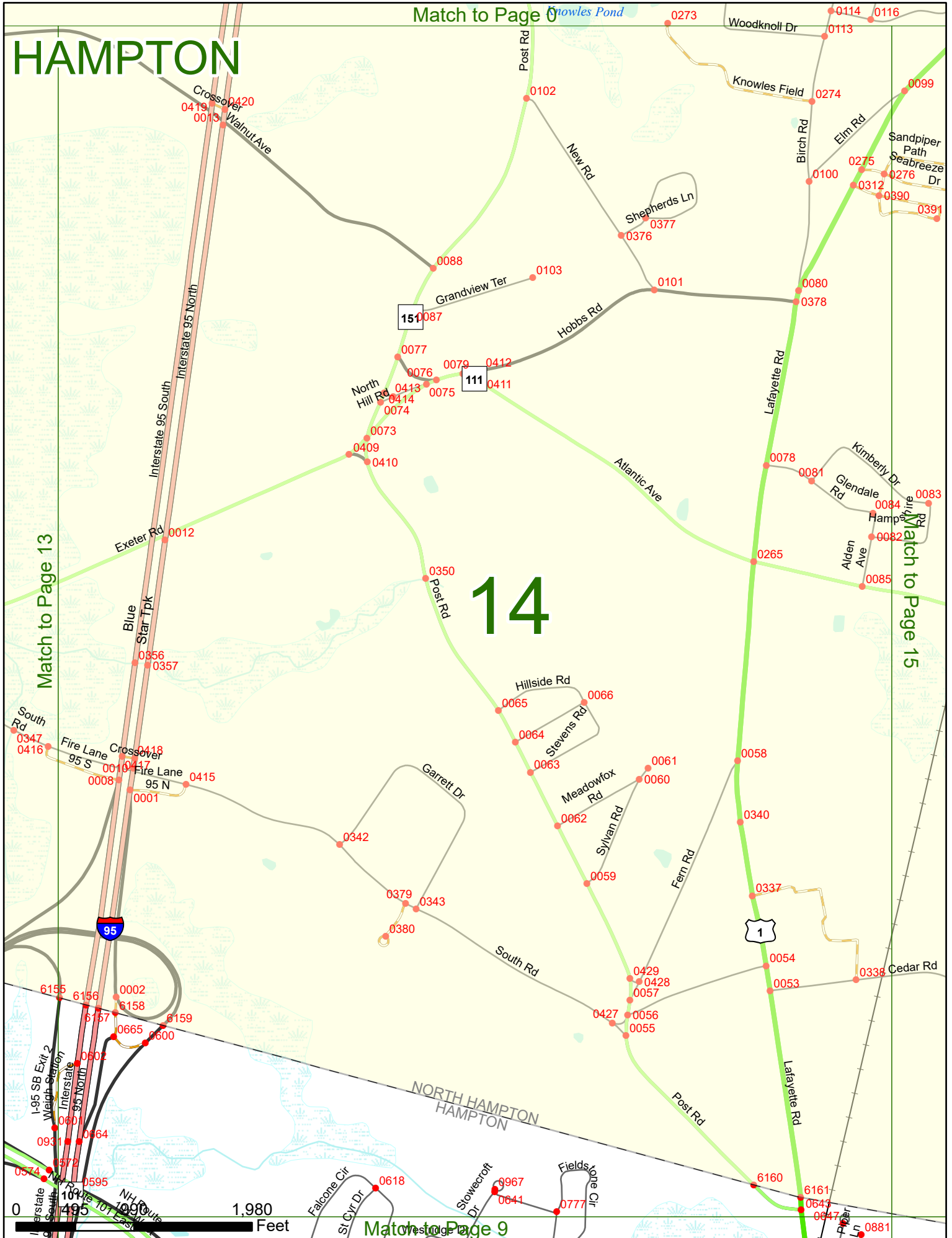


# HAMPTON

Match to Page 13

Match to Page 15

# 14

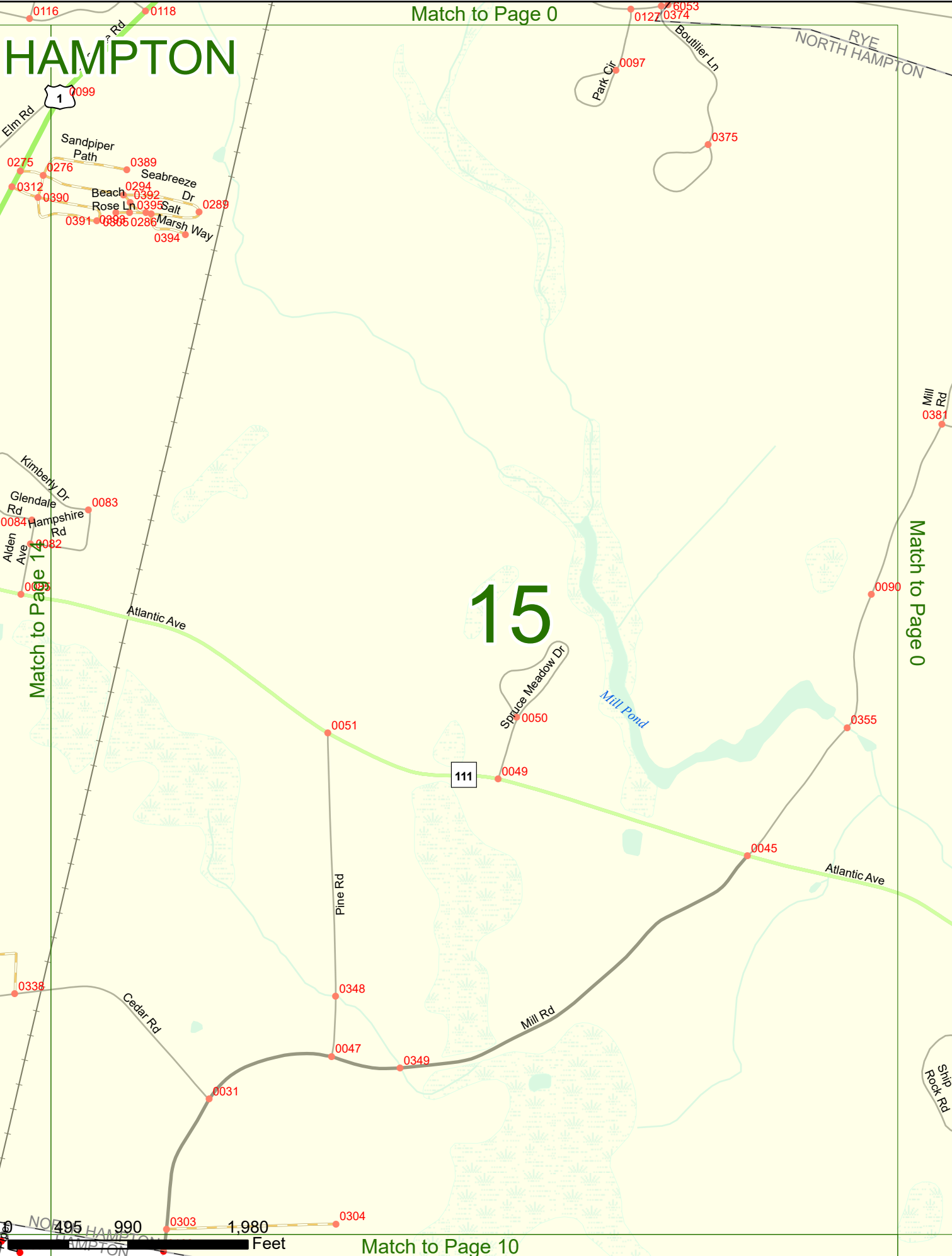


1,980 Feet

Match to Page 0

# HAMPTON

RYE  
NORTH HAMPTON



# 15

Match to Page 14

Match to Page 0

Match to Page 10

Feet

495 990 1,980 0303 0304