



Maps and data sets are not guaranteed to be free from errors and omissions. Data is in a constant state of update and correction by various groups and agencies. Information displayed on this map is the best available at the time of publication.

2025 Nodal Reference Bookmap

LEGEND



NHDOT will accept crash locations based on the State of NH Uniform Police Traffic Accident Report.

Crash occurred on:

Option 1 Street Address
 123 Main Street

Option 2 Route No and/or Distance from NESW Intesecting Road, Bridge,
 Street name Intersecting Street Town/County line
 Main Street 500 E Oak Street

Option 3 First Node Distance from First Node Second Node
 515 212 632

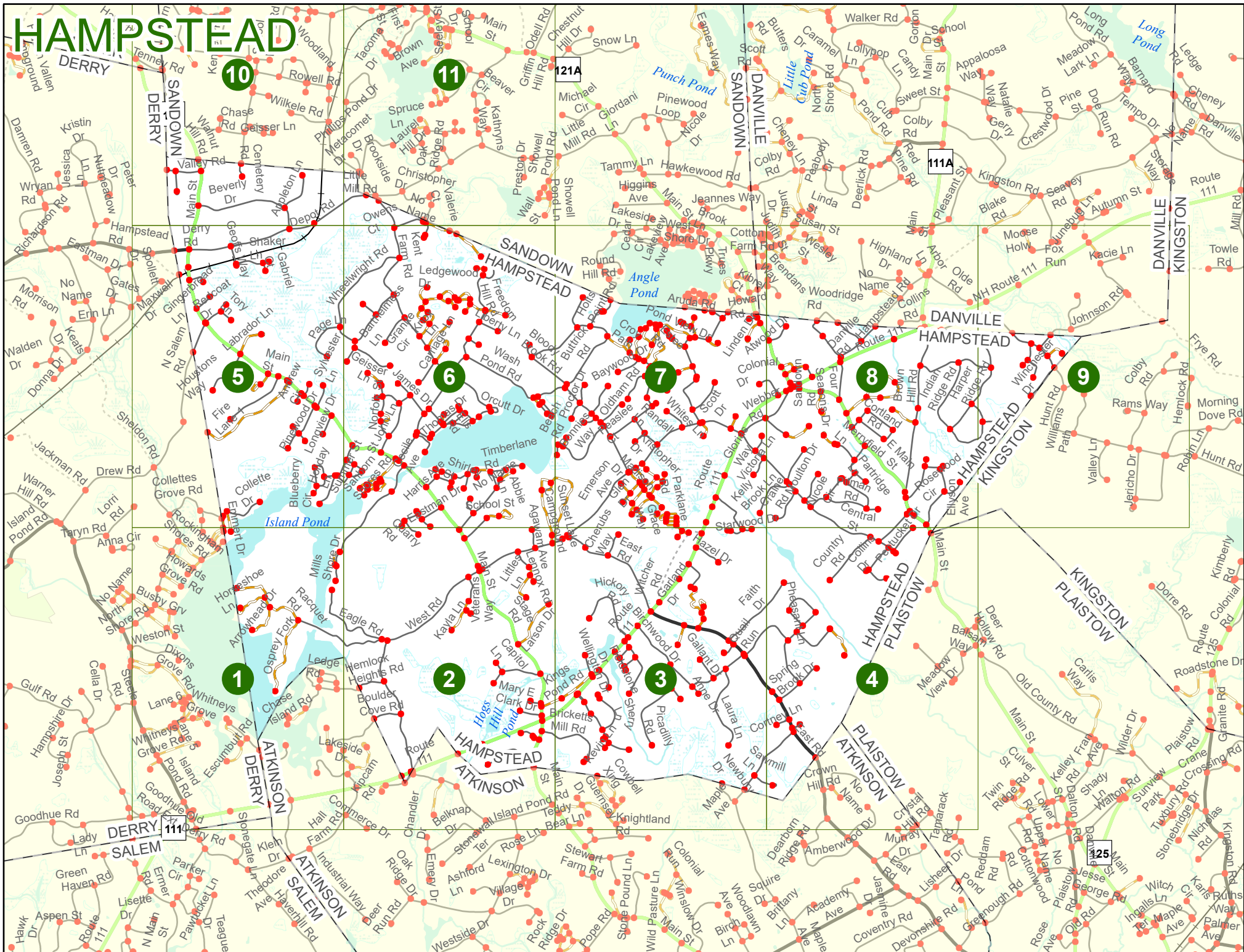
Option 4 Route No and/or Mile Marker on Interstate Only NESW Mile (Marker)
 Street name
 189S 700 feet S 36.8

Option 3 – Example

Street Name Loudon Road
First Node 803
Distance from First Node 318 Ft
Second Node 813



HAMPSTEAD



HAMPSTEAD

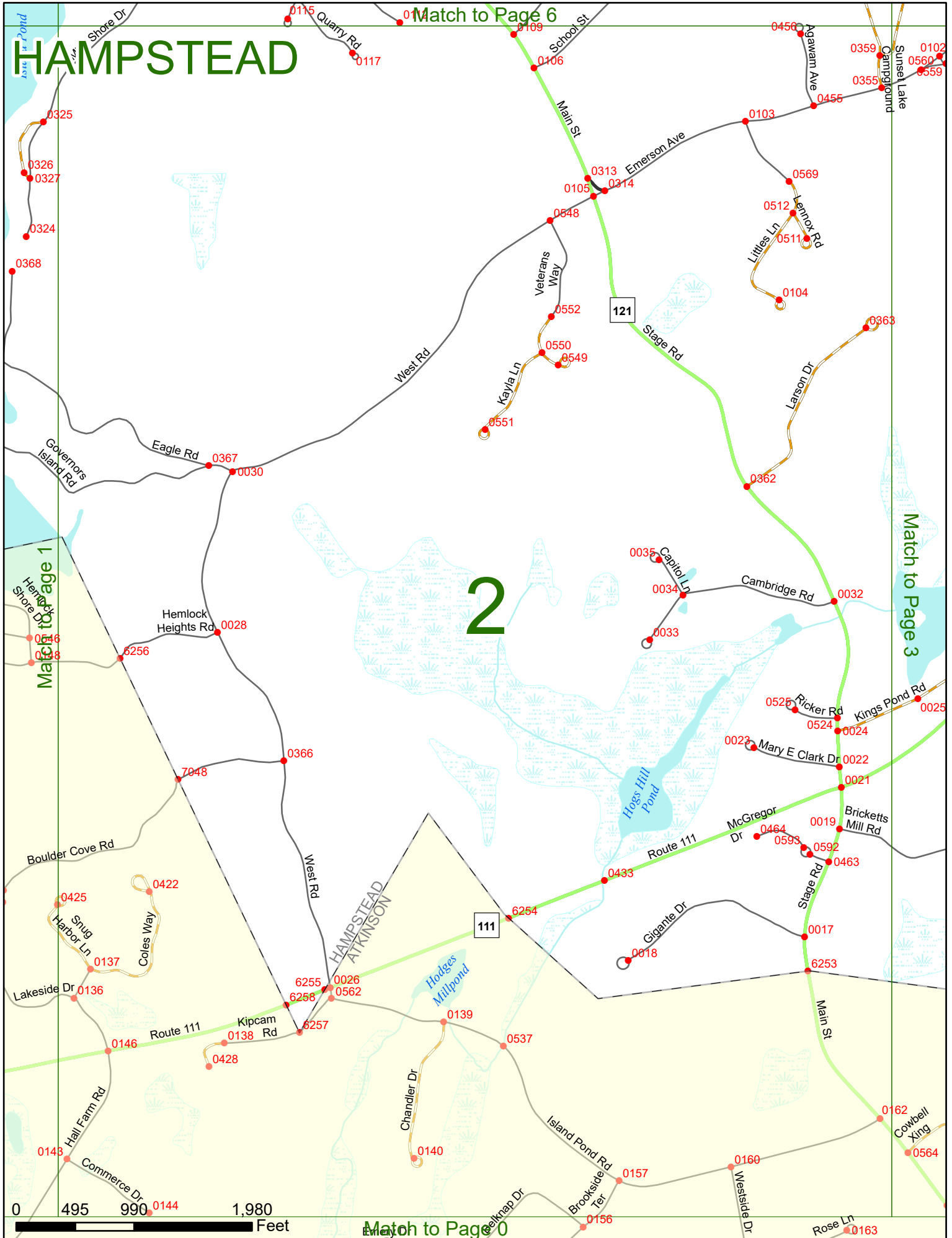
Match to Page 6

Match to Page 1

Match to Page 3

2

Match to Page 0



HAMPSTEAD

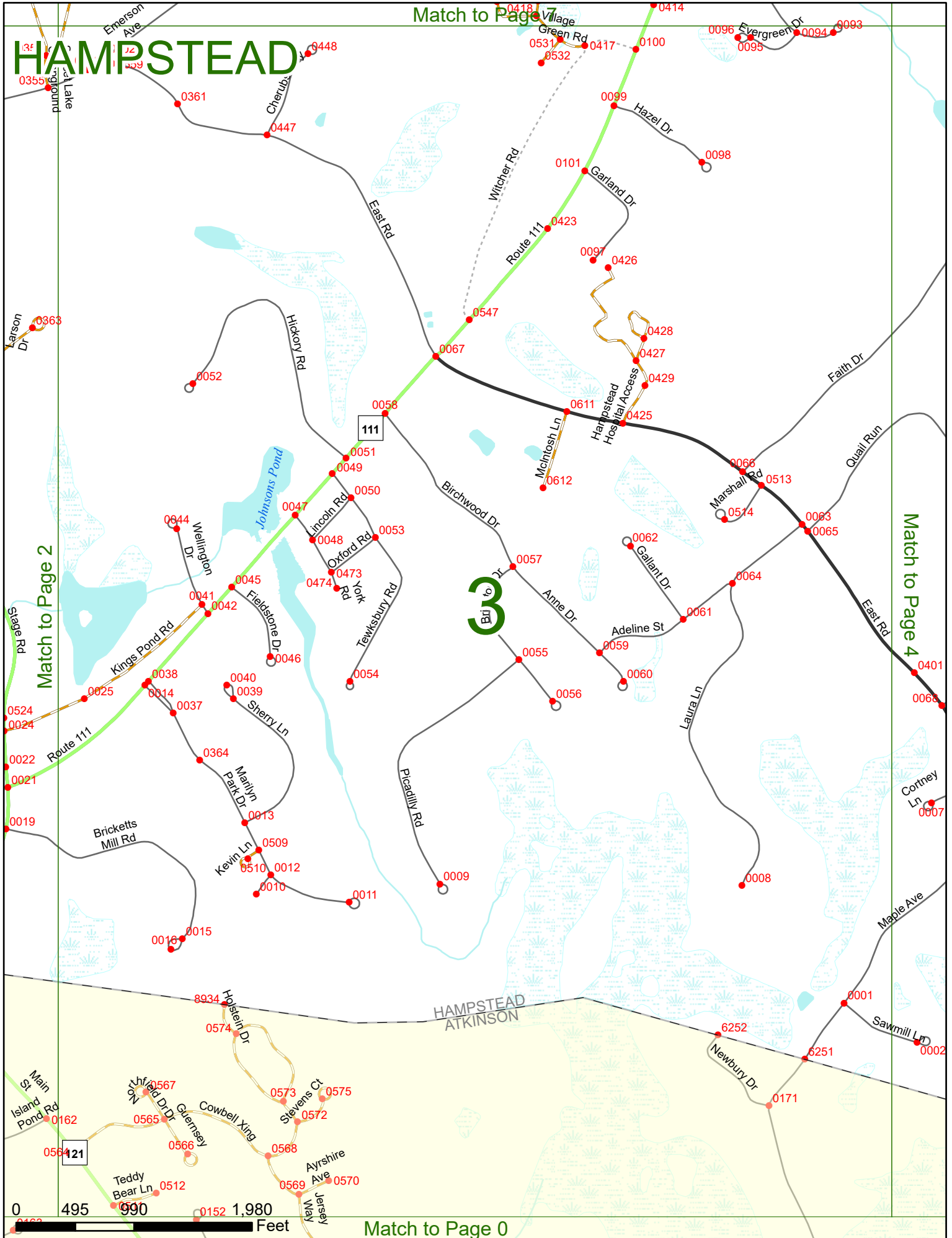
Match to Page 7

Match to Page 2

Match to Page 4

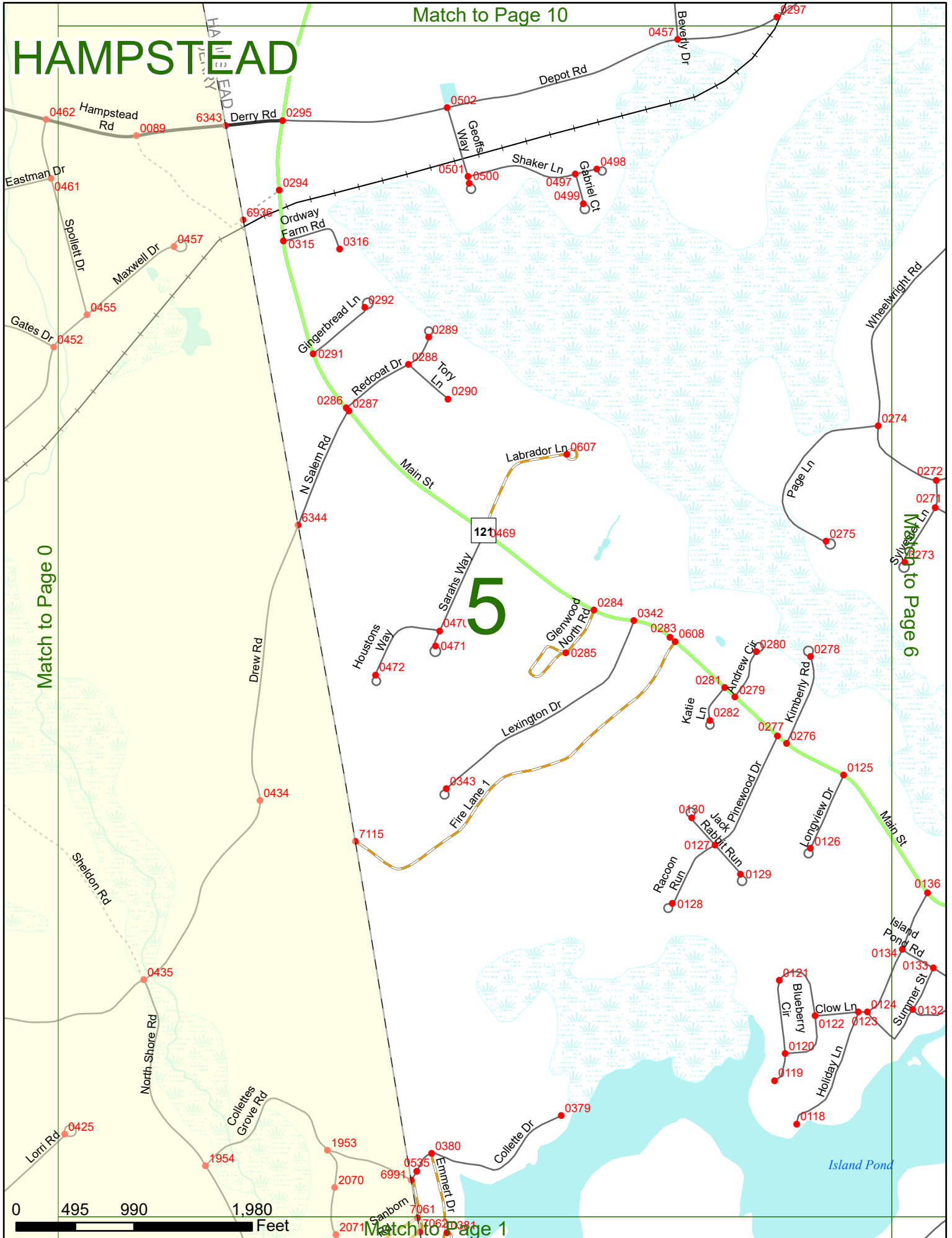
3
Bir to York

Match to Page 0



Match to Page 10

HAMPSTEAD



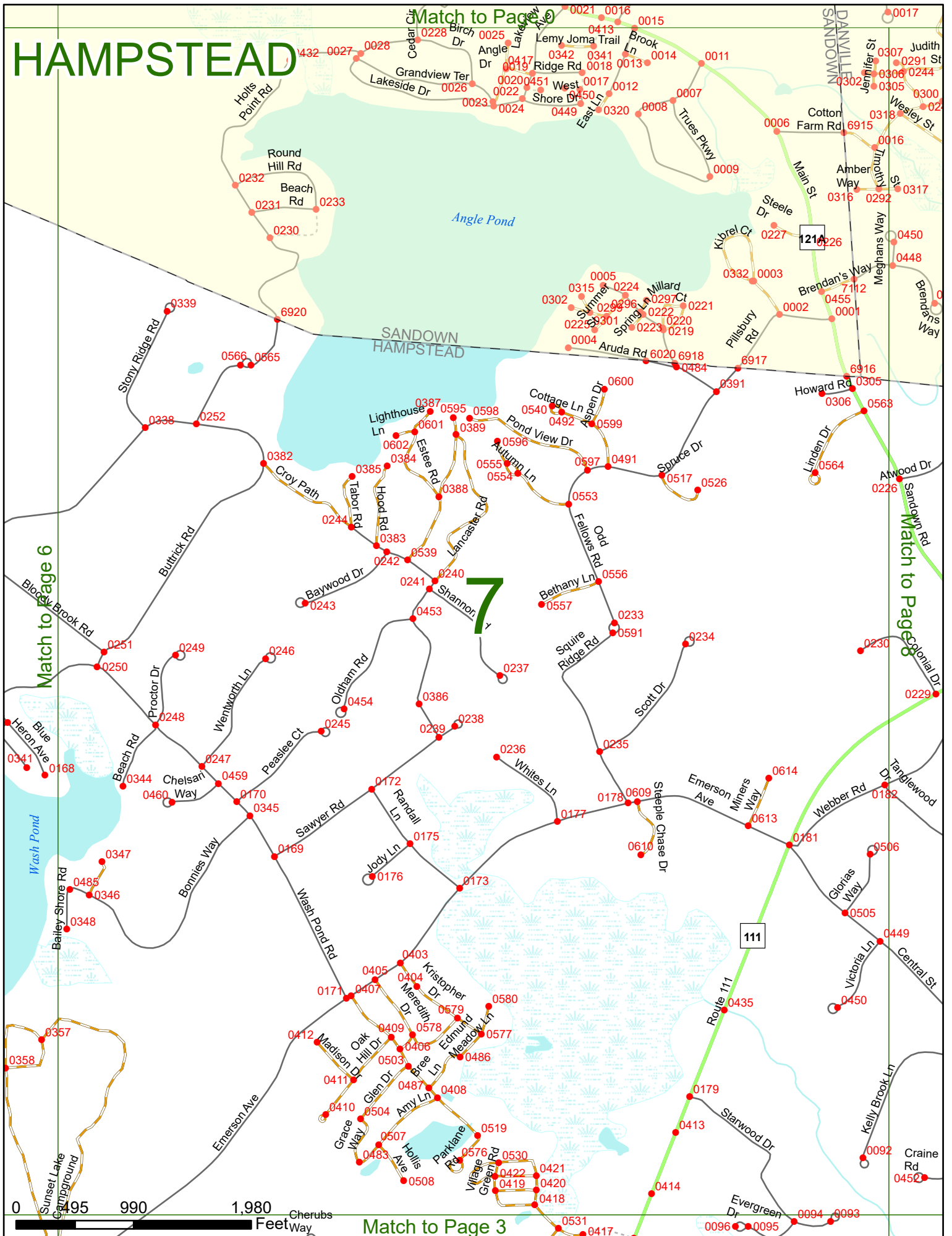
Match to Page 0

Match to Page 6

Match to Page 1

0 495 990 1,980 Feet

HAMPSTEAD

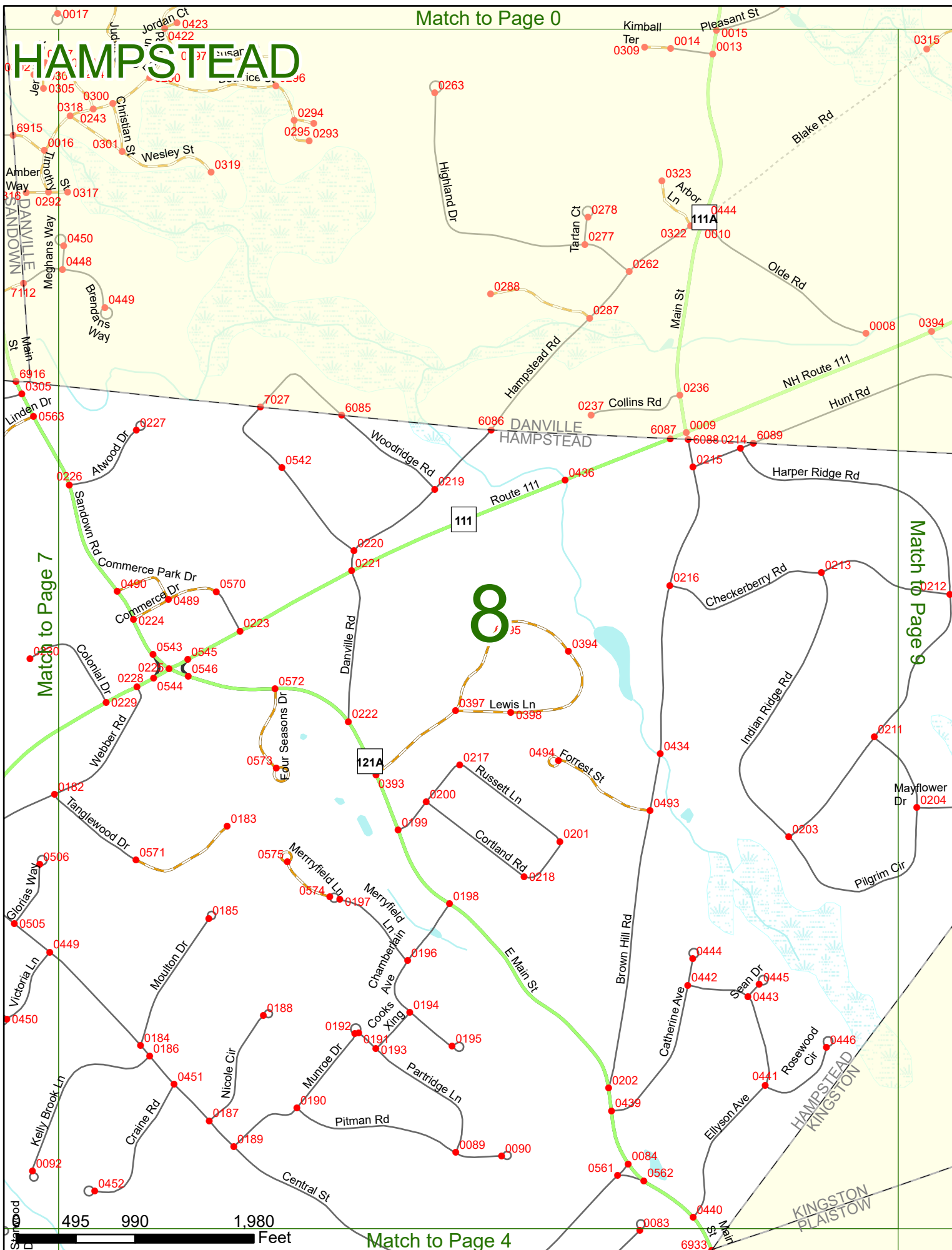


0 495 990 1,980 Feet

Match to Page 3

Match to Page 0

HAMPSTEAD




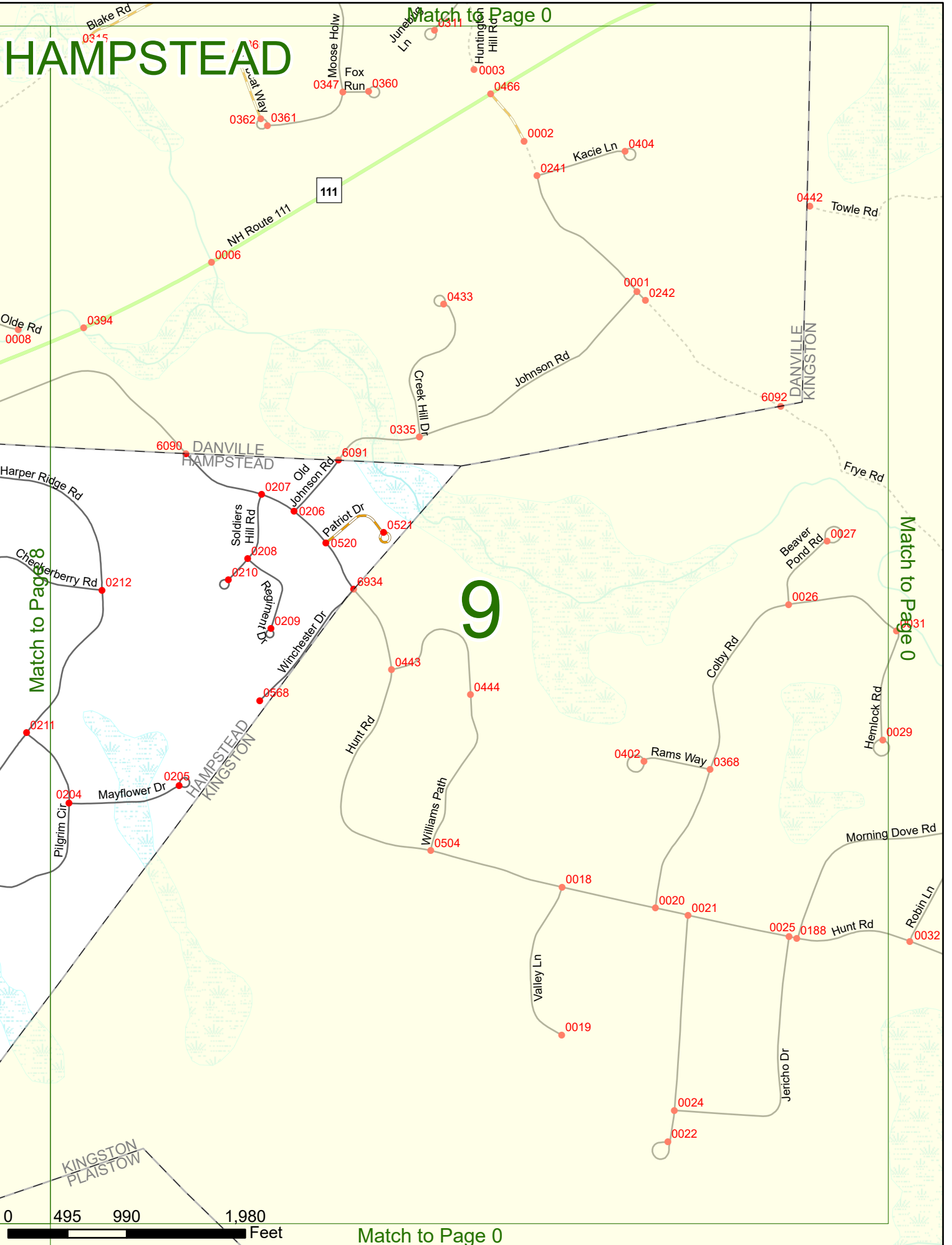
Match to Page 7

Match to Page 9



Match to Page 4

HAMPSTEAD



Match to Page 0

HAMPSTEAD

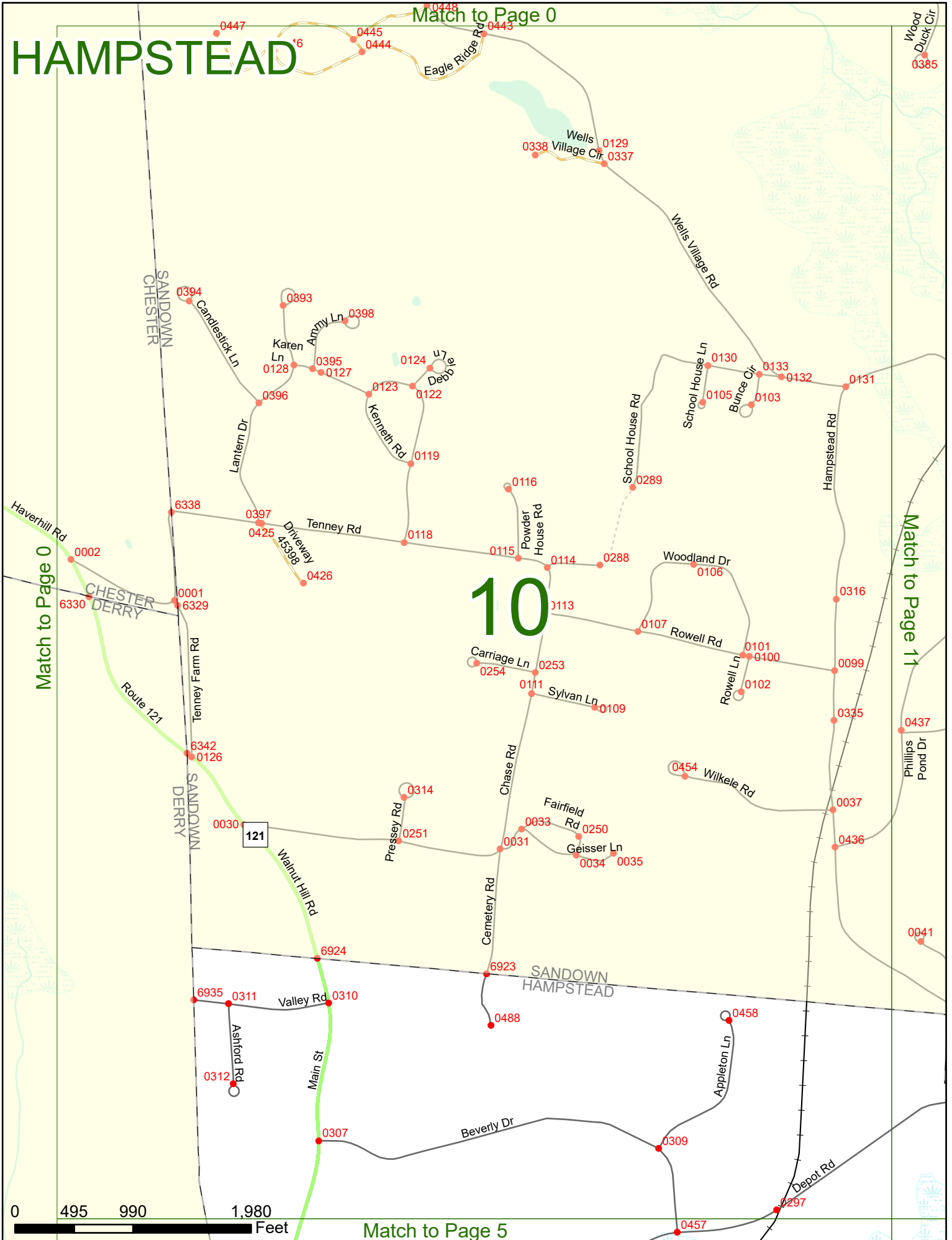
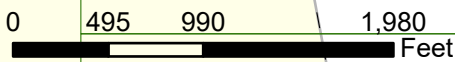
Match to Page 0

Match to Page 11

Match to Page 0

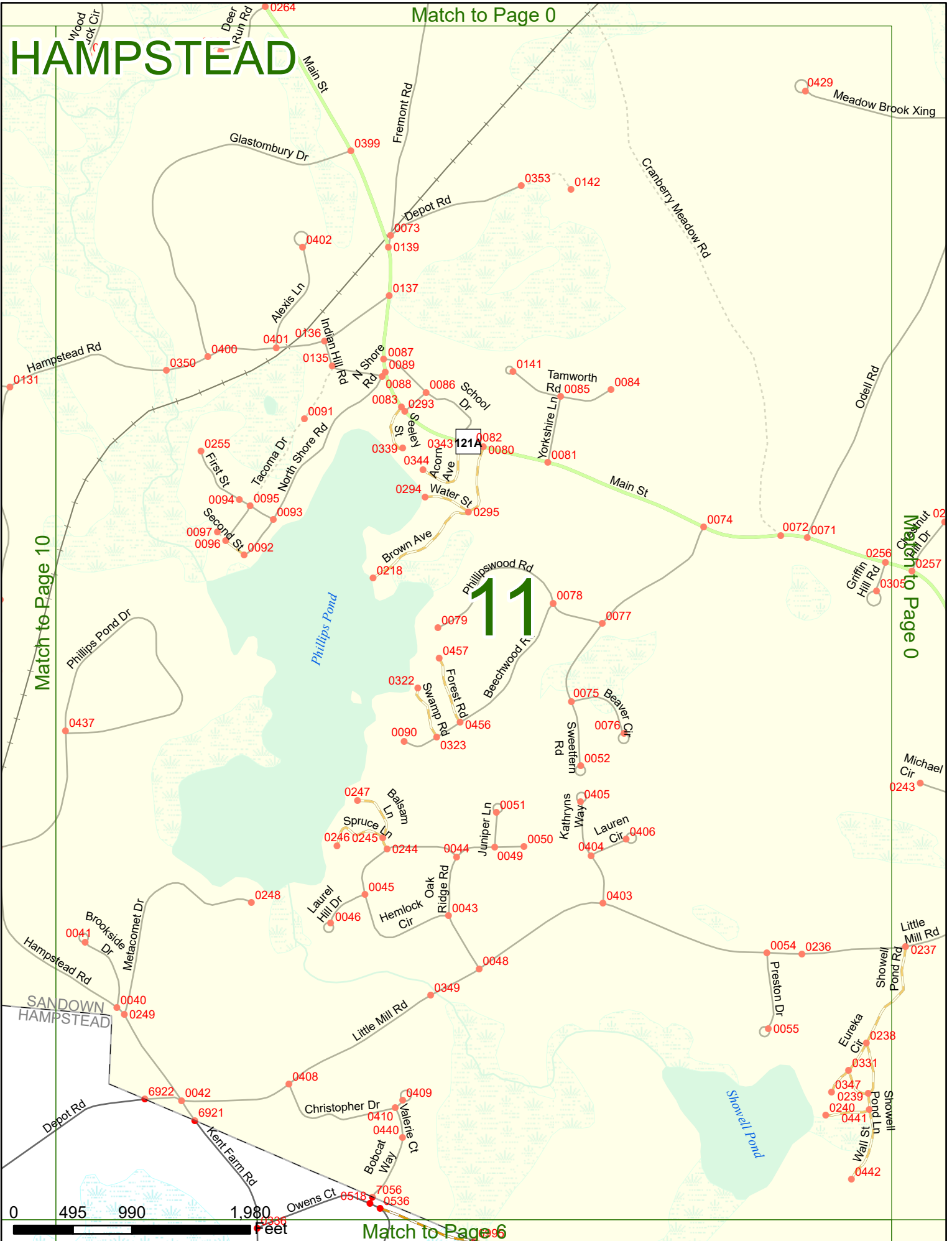
Match to Page 5

10



HAMPSTEAD

Match to Page 0



Match to Page 10

Match to Page 0

Match to Page 6

0 495 990 1,980 Feet

11