



Maps and data sets are not guaranteed to be free from errors and omissions. Data is in a constant state of update and correction by various groups and agencies. Information displayed on this map is the best available at the time of publication.

# 2025 Nodal Reference Bookmap

## LEGEND



NHDOT will accept crash locations based on the State of NH Uniform Police Traffic Accident Report.

Crash occurred on:

**Option 1**     Street Address  
                   123 Main Street

**Option 2**     Route No and/or     Distance from             NESW             Intesecting Road, Bridge,  
                   Street name             Intersecting Street                                     Town/County line  
                   Main Street                     500                     E                     Oak Street

**Option 3**     First Node                     Distance from First Node                     Second Node  
                   515                                     212                                     632

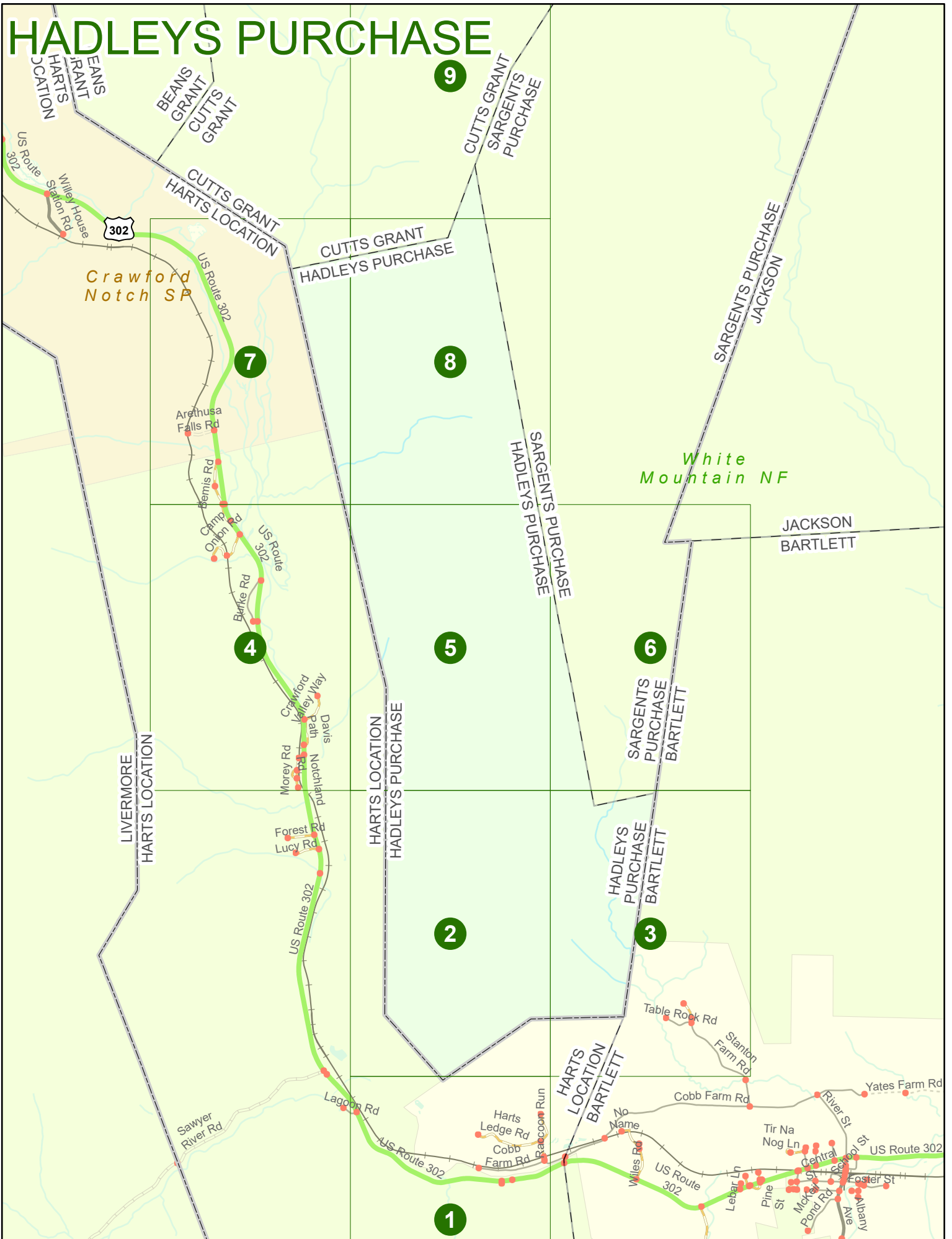
**Option 4**     Route No and/or             Mile Marker on Interstate Only     NESW             Mile (Marker)  
                   Street name  
                   189S                                     700 feet                     S                     36.8

**Option 3 – Example**

Street Name                     Loudon Road  
First Node                             803  
Distance from First Node             318 Ft  
Second Node                             813



# HADLEYS PURCHASE



Match to Page 2

# HADLEYS PURCHASE



Match to Page 0

Match to Page 0


# 1

White Mountain NF

HARTS LOCATION  
LIVERMORE

LIVERMORE  
BARTLETT

HARTS LOCATION  
BARTLETT



Match to Page 0


# HADLEYS PURCHASE

Match to Page 0

Match to Page 3

White  
Mountain  
2

HARTS LOCATION  
HADLEYS PURCHASE



Match to Page 1

Match to Page 6

# HADLEYS PURCHASE

SARCO  
HADLEYS PURCHASE

White Mountain NF

HADLEYS PURCHASE  
BARTLETT

## 3

Match to Page 2

Match to Page 0

HADLEYS PURCHASE  
HARTS LOCATION

HARTS LOCATION  
BARTLETT

0997  
0354 Table Rock Rd  
0355  
0353

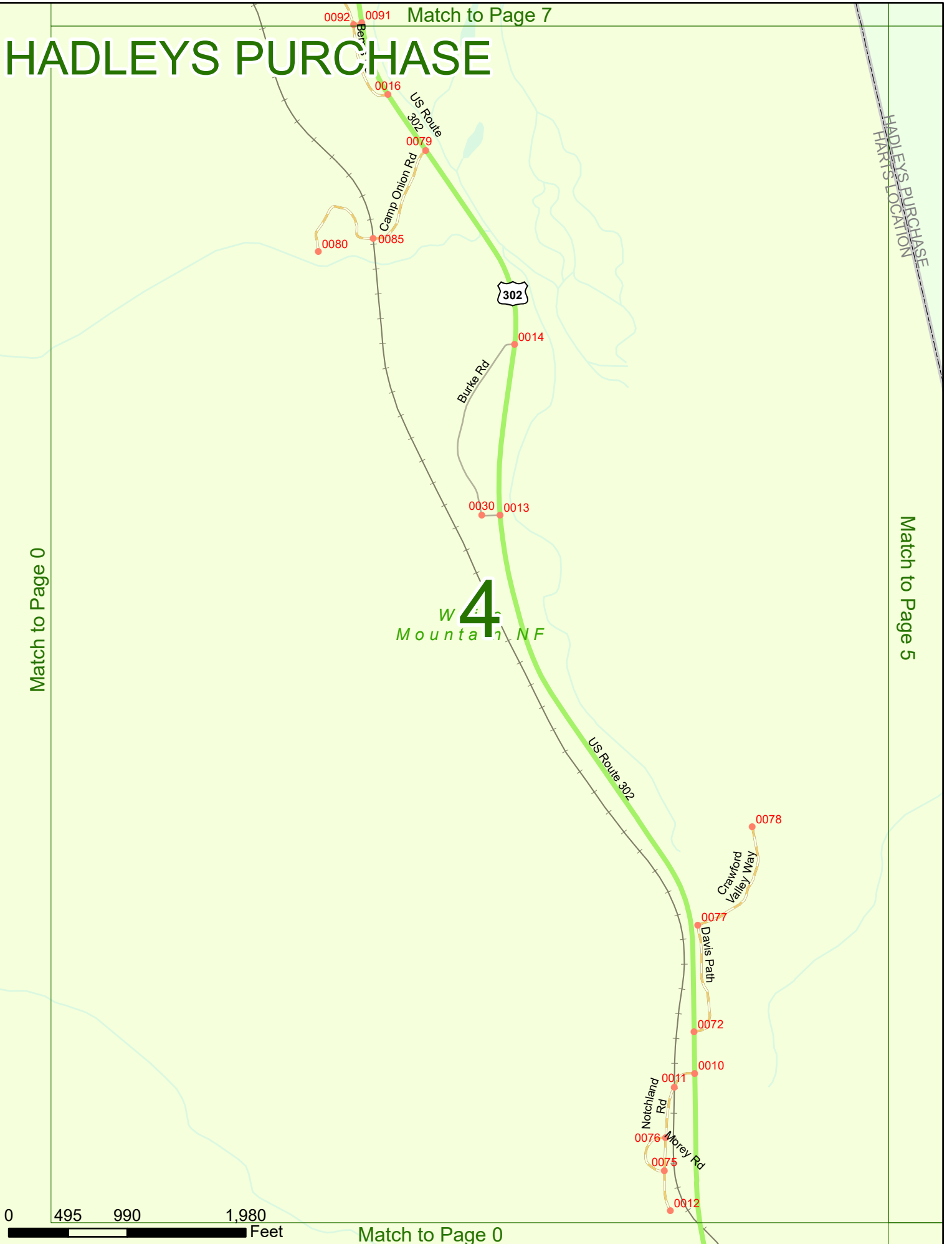
Stanton Farm Rd

0352


0 495 990 1,980 Feet

Match to Page 0

# HADLEYS PURCHASE



W 4 Mountain NF



Match to Page 0

# HADLEYS PURCHASE


SARGENTS PURCHASE  
HADLEY'S PURCHASE

Match to Page 6

5  
Writ  
Mountains NF

Match to Page 4

HADLEY'S PURCHASE  
HART'S LOCATION



Match to Page 2



Match to Page 0

# HADLEYS PURCHASE

SARGENTS PURCHASE  
JACKSON

JACKSON  
BARTLETT


Match to Page 5

SARGENTS PURCHASE  
HADLEYS PURCHASE

Wit  
6  
Mountains NF

SARGENTS PURCHASE  
BARTLETT

Match to Page 0



Match to Page 3

Match to Page 0

# HADLEYS PURCHASE

CUTTS GRANT  
HART'S LOCATION

CUTTS GRANT  
HADLEYS PURCHASE

302

US Route 302

Crawford  
Notch SP

# 7

Match to Page 8

HADLEYS PURCHASE  
HART'S LOCATION

0032 Arethusa Falls Rd 0019

0017 Bemis Rd

0031

US Route 302

0092 0091

White Mountain NF

0 495 990 1,980 Feet

Match to Page 4

Match to Page 0

Match to Page 9

# HADLEYS PURCHASE

CUTTS GRANT  
HADLEYS PURCHASE

Match to Page 7

W 8  
Mount NF

SARGENTS PURCHASE  
HADLEYS PURCHASE

Match to Page 0

0 495 990 1,980 Feet

Match to Page 5

# HADLEYS PURCHASE

Match to Page 0

Match to Page 0

Win  
9  
Mountain NF

CUTTIS GRANT  
SARGENTS PURCHASE

CUTTIS GRANT  
HADLEYS PURCHASE  
SARGENTS PURCHASE

