

















Maps and data sets are not guaranteed to be free from errors and omissions. Data is in a constant state of update and correction by various groups and agencies. Information displayed on this map is the best available at the time of publication.

2025 Nodal Reference Bookmap

LEGEND

Divided Highway Limited Access	Turnpike Toll Road	U.S. Route	N.H. Route
			
State Roads (Carries NO Route Number)	Local Roads	Class 6 Roads (Not Maintained)	Private Roads
			
	State Line		Lakes & Ponds
	County Line		State Parks
	Town Line		National & State Forests
	Rivers & Streams		Reference Nodes

NHDOT will accept crash locations based on the State of NH Uniform Police Traffic Accident Report.

Crash occurred on:

Option 1 Street Address
 123 Main Street

Option 2 Route No and/or Distance from NESW Intesecting Road, Bridge,
 Street name Intersecting Street Town/County line
 Main Street 500 E Oak Street

Option 3 First Node Distance from First Node Second Node
 515 212 632

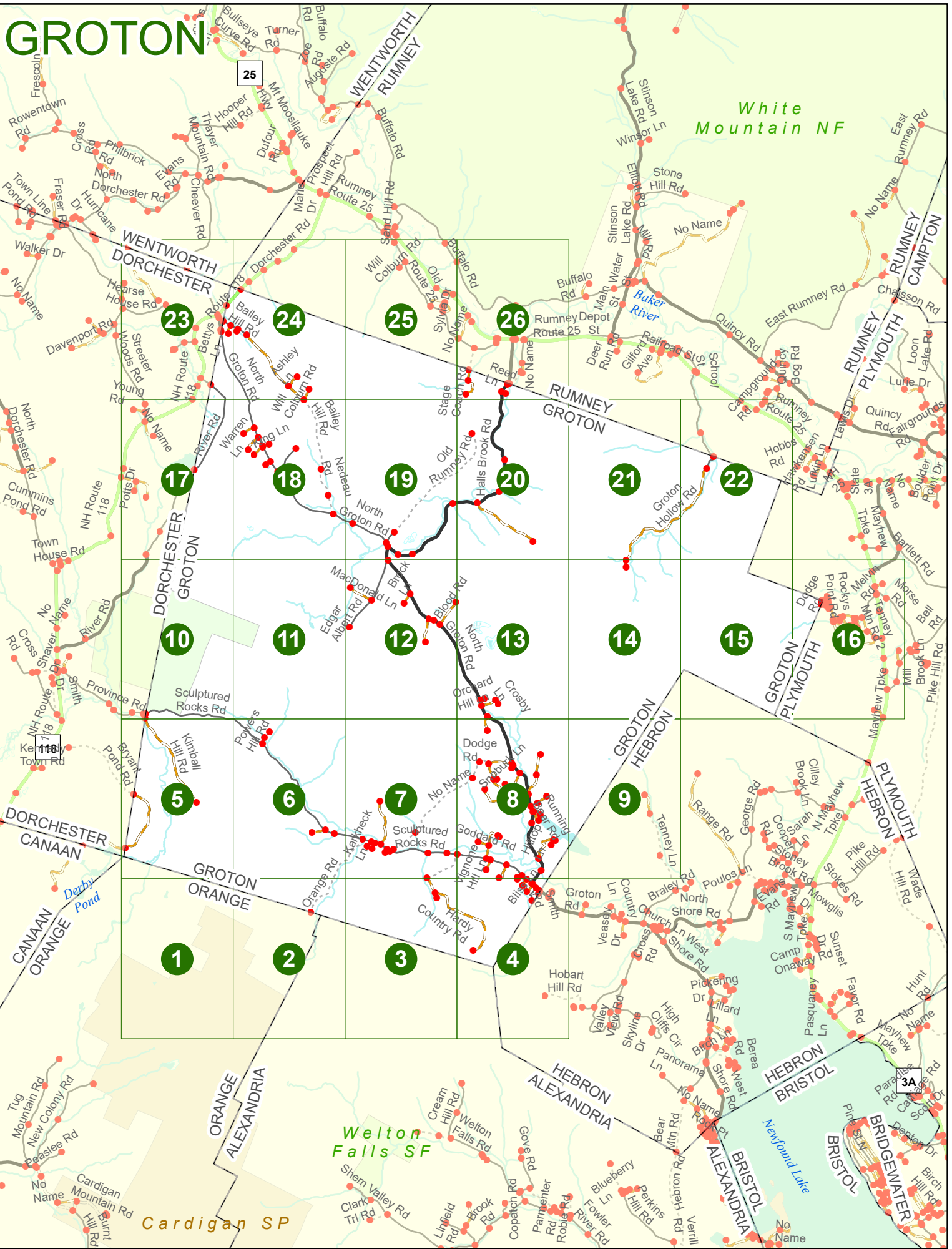
Option 4 Route No and/or Mile Marker on Interstate Only NESW Mile (Marker)
 Street name
 189S 700 feet S 36.8

Option 3 – Example

Street Name Loudon Road
First Node 803
Distance from First Node 318 Ft
Second Node 813



GROTON



Match to Page 5

GROTON

GROTON
ORANGE

Match to Page 0

Match to Page 2

1

Cardigan SP

0 495 990 1,980 Feet

Match to Page 0

GROTON

GROTON
ORANGE

Orange Rd

6763

GROTON
ALEXANDRIA

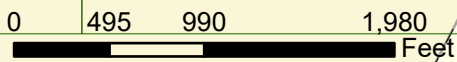
2

ORANGE
ALEXANDRIA

Cardigan SP

Match to Page 1

Match to Page 3



Match to Page 7

GROTON

0011

0109

0111

Spruce Ridge Rd


Hardy Country Rd

GROTON
ALEXANDRIA

3

Match to Page 2

Match to Page 4



Match to Page 0

GROTON

Match to Page 8

Match to Page 3

Match to Page 0

4

0108

0178
0106

0103

0104

0003
0195

0102

0001
0101

0202

6278

0002

0335

0334

0110

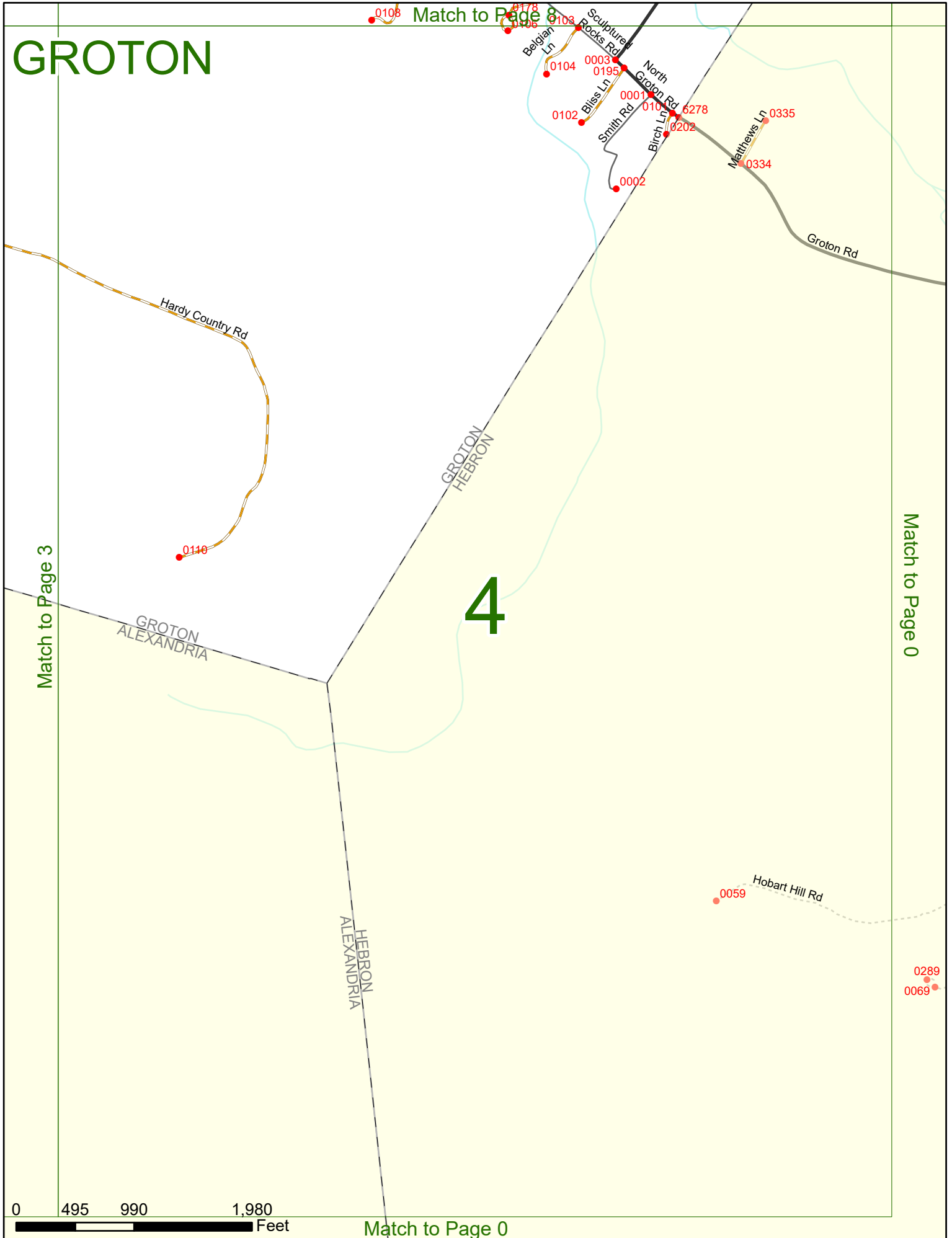
0059

0289

0069

0 495 990 1,980 Feet

Match to Page 0



Match to Page 10

Sculptured Rocks Rd

GROTON

DORCHESTER
GROTON

Kimball Hill Rd

Bryant Pond Rd

Bryant Pond

CANAAN
ORANGE

GROTON
ORANGE

5

6758

6757

8709

0112

Match to Page 0

Match to Page 6

0 495 990 1,980 Feet

Match to Page 1

Match to Page 11

GROTON

Match to Page 5

Match to Page 7

6

Powers Hill Rd
0194
0024
0025

Sculptured Rocks Rd

0113 Sevin Kids Ln 0114
0023 Sculptured Rocks Rd

Orange Rd

0 495 990 1,980 Feet

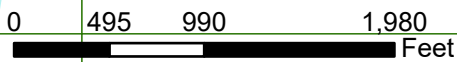
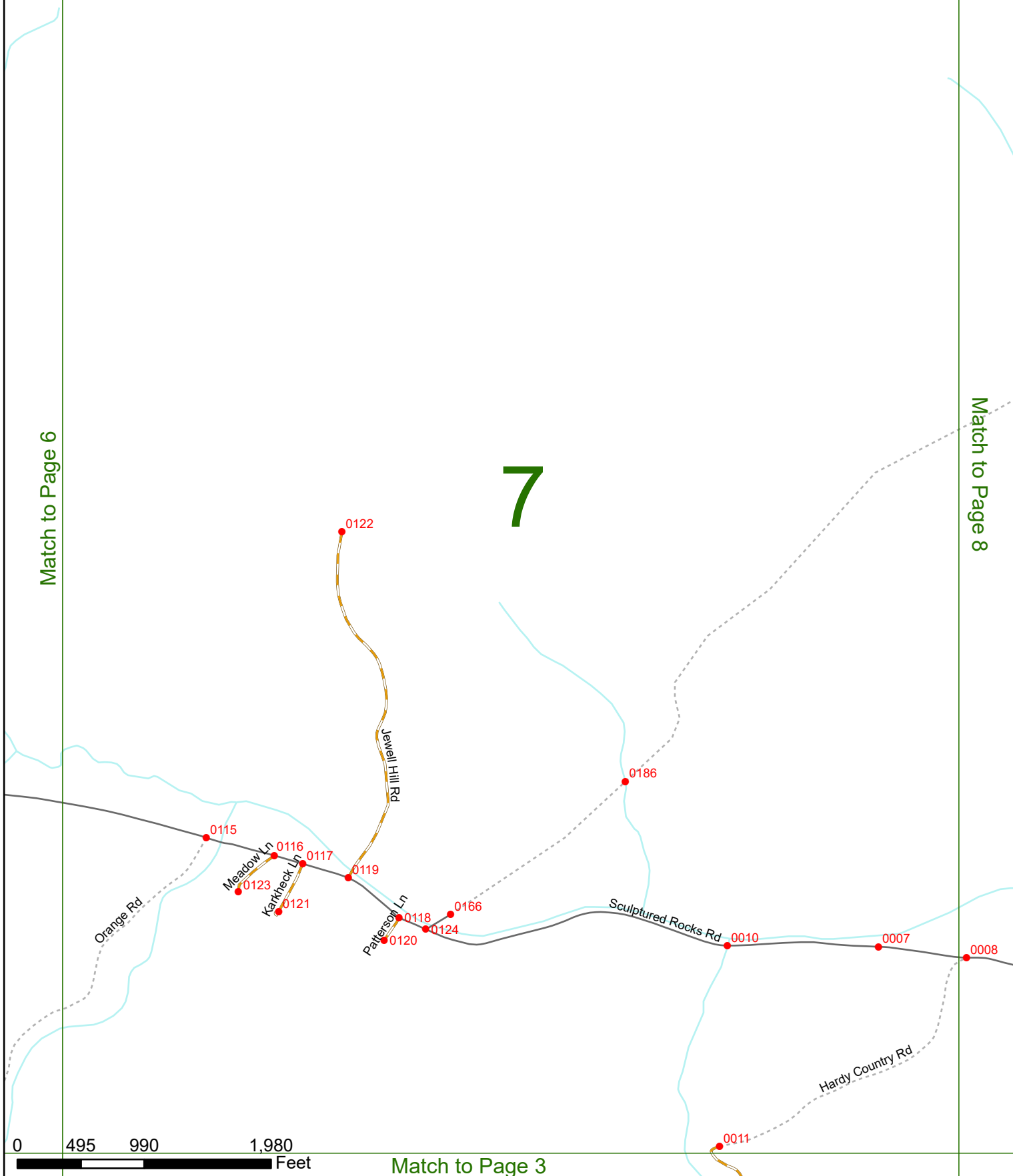
Match to Page 2

GROTON

7

Match to Page 6

Match to Page 8



Match to Page 3

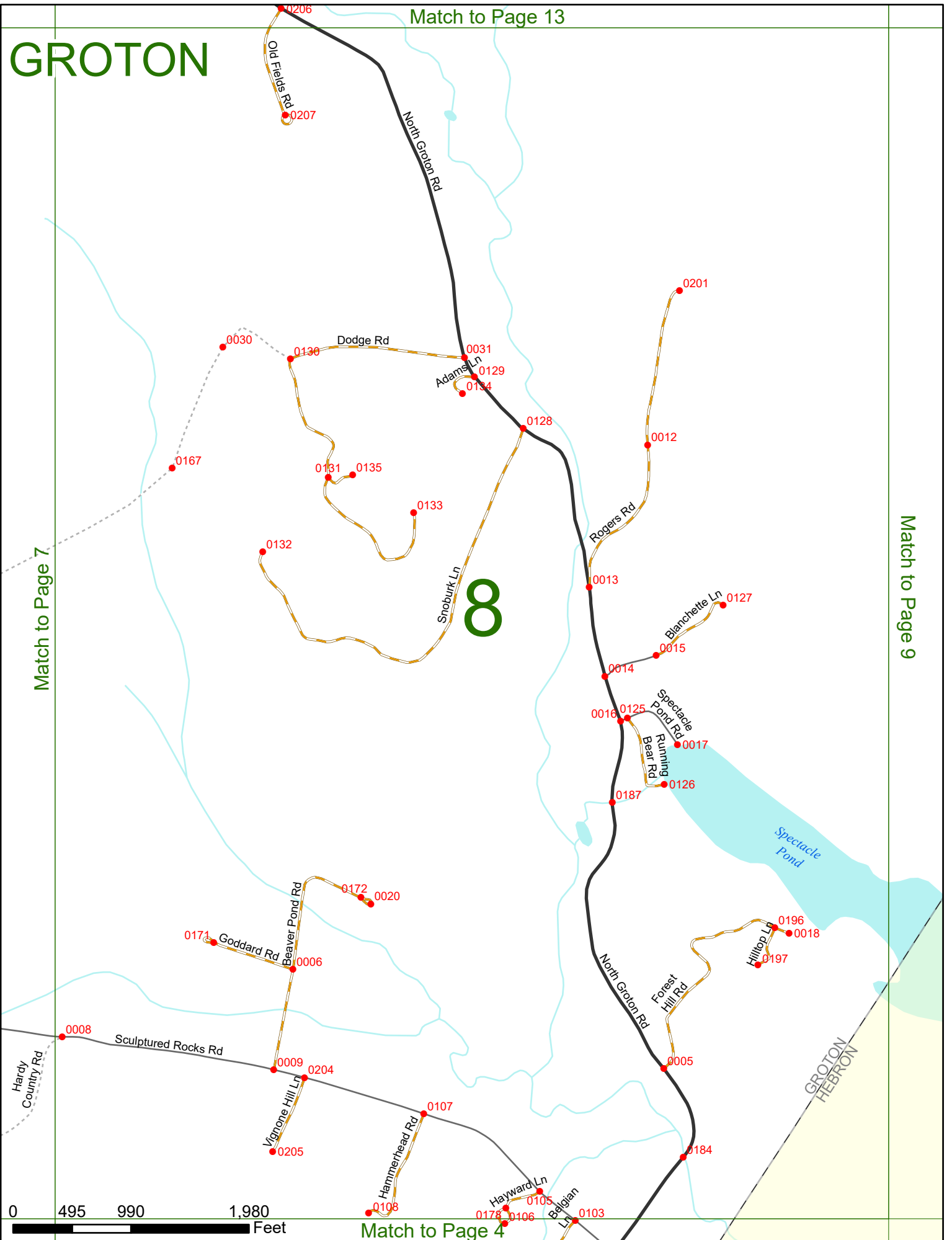
GROTON

Match to Page 13

Match to Page 7

Match to Page 9

8



Match to Page 4

GROTON
HEBRON

Match to Page 14

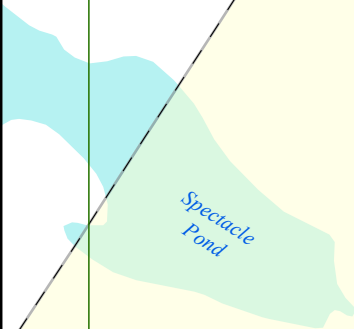
GROTON

Match to Page 8

GROTON
HEBRON

9

Match to Page 0

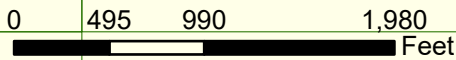


0287

0130

Tenney Ln

0079



Match to Page 0

Match to Page 17

GROTON

River Rd

DORCHESTER
GROTON

Match to Page 0

Match to Page 11

10

Province
Road SF


Province Rd 0001

0165
6110

6758

1980

Sculptured Rocks Rd



Match to Page 5

GROTON

Match to Page 10

*Province
Road SF*

11

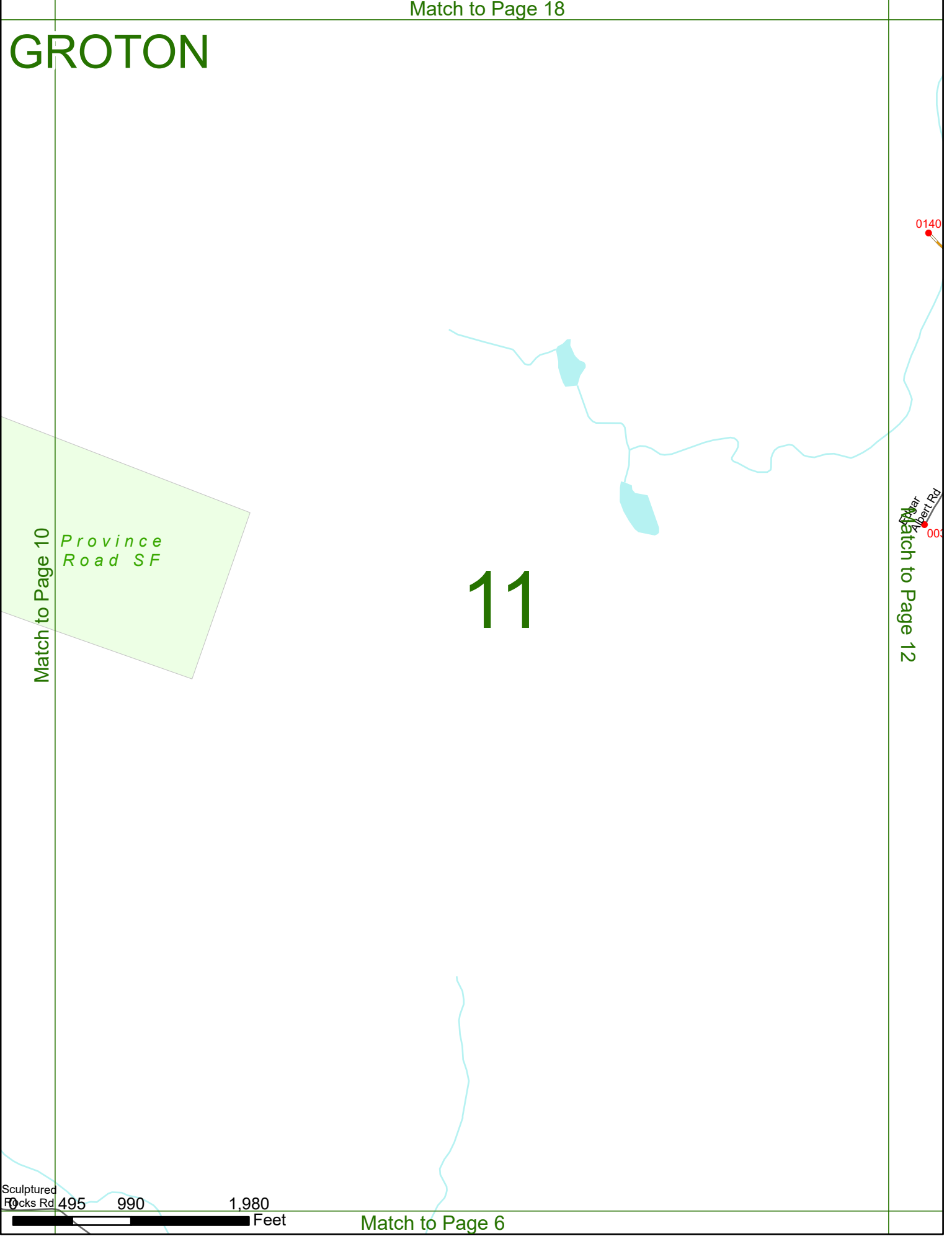
Match to Page 12

0140

00

Sculptured
Rocks Rd 495 990 1,980
Feet

Match to Page 6



GROTON

Match to Page 19

Match to Page 11

Match to Page 13

12

0034

0140

MacDonald Ln

0136

Edgar Albert Rd

0033

North Groton Rd

0137

0141

Brock Ln

0138

0032

0139

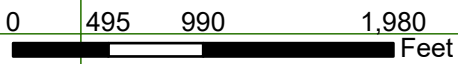
Giovanna Rd

0142

Blood Rd

0143

North Groton Rd



Match to Page 7

GROTON

Blood Rd
0143

Match to Page 12

North Groton Rd



13

0027 0028
Orchard Hill Ln 0203 Crosby Ln
0029 0175

0206
Feet

0 495 990

Match to Page 8

Match to Page 14

GROTON

Match to Page 21

Grator
Hollow
0043

14

Match to Page 13

Match to Page 15

GROTON
HEBRON

0 495 990 1,980 Feet

Match to Page 9

Match to Page 22

GROTON

PLYMOUTH
GROTON

15

Match to Page 14

Match to Page 16

GROTON
HEBRON

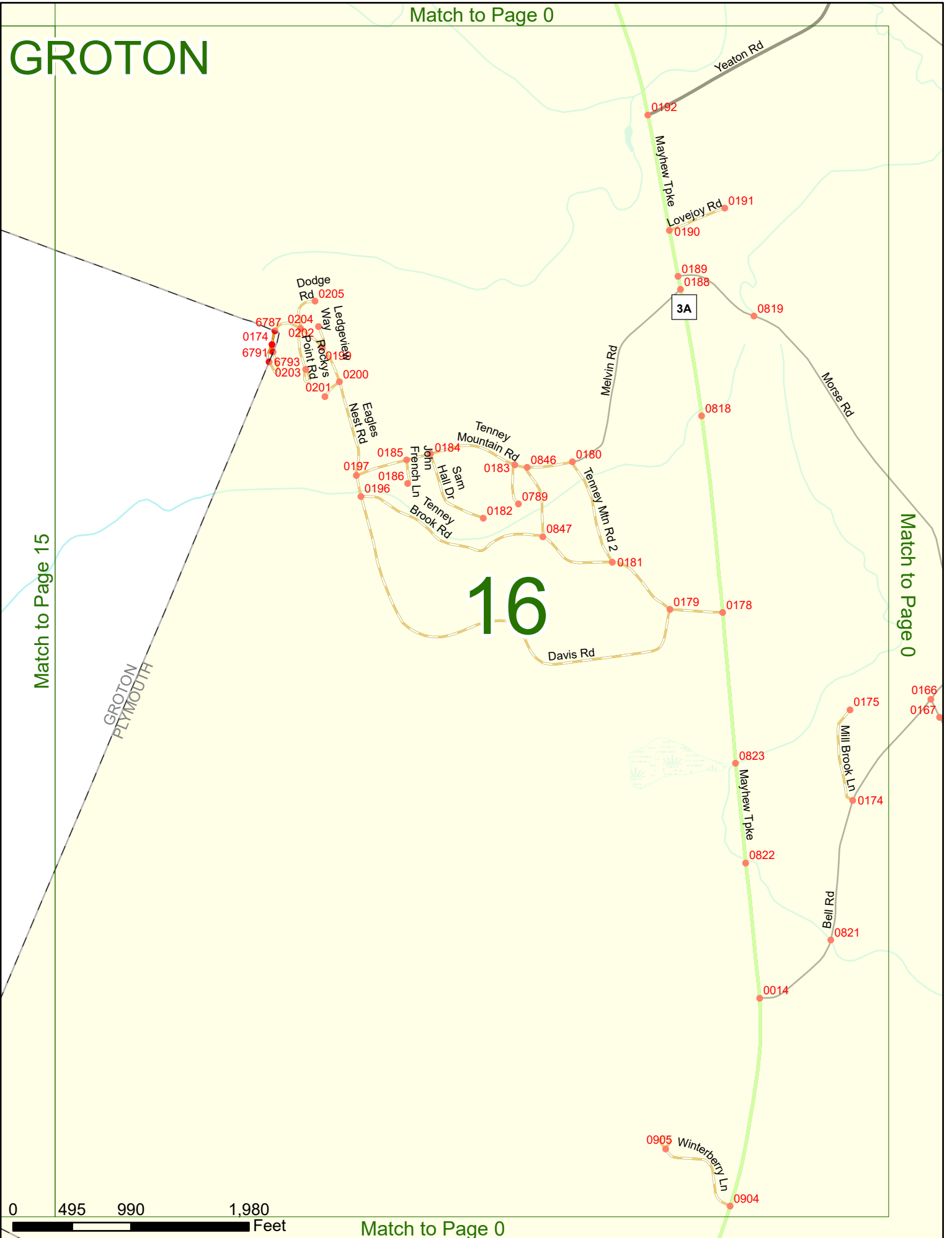
0 495 990 1,980 Feet

Match to Page 0

GROTON

Match to Page 15

Match to Page 0



16

GROTON

Match to Page 23

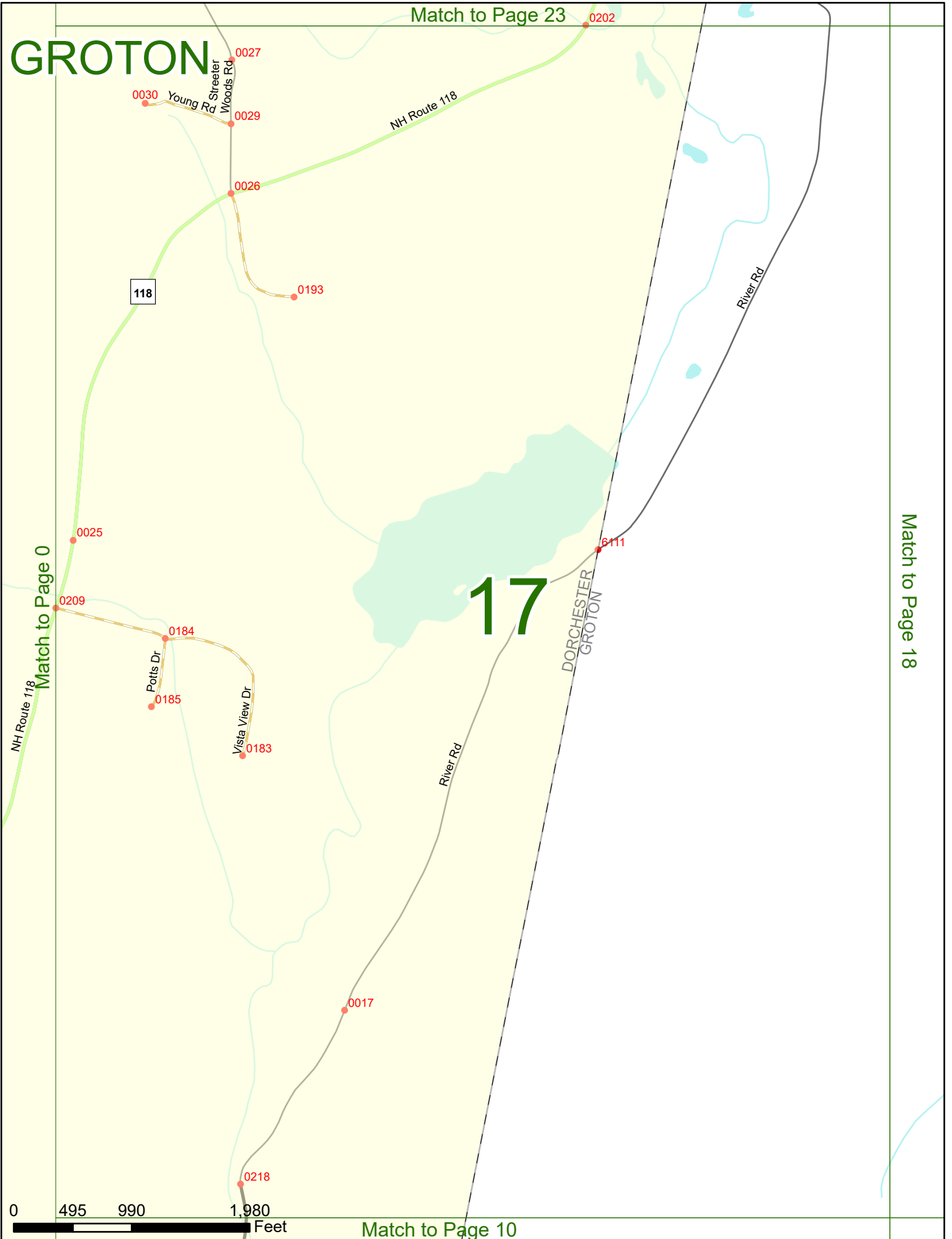
Match to Page 0

Match to Page 18

17

0 495 990 1,980 Feet

Match to Page 10

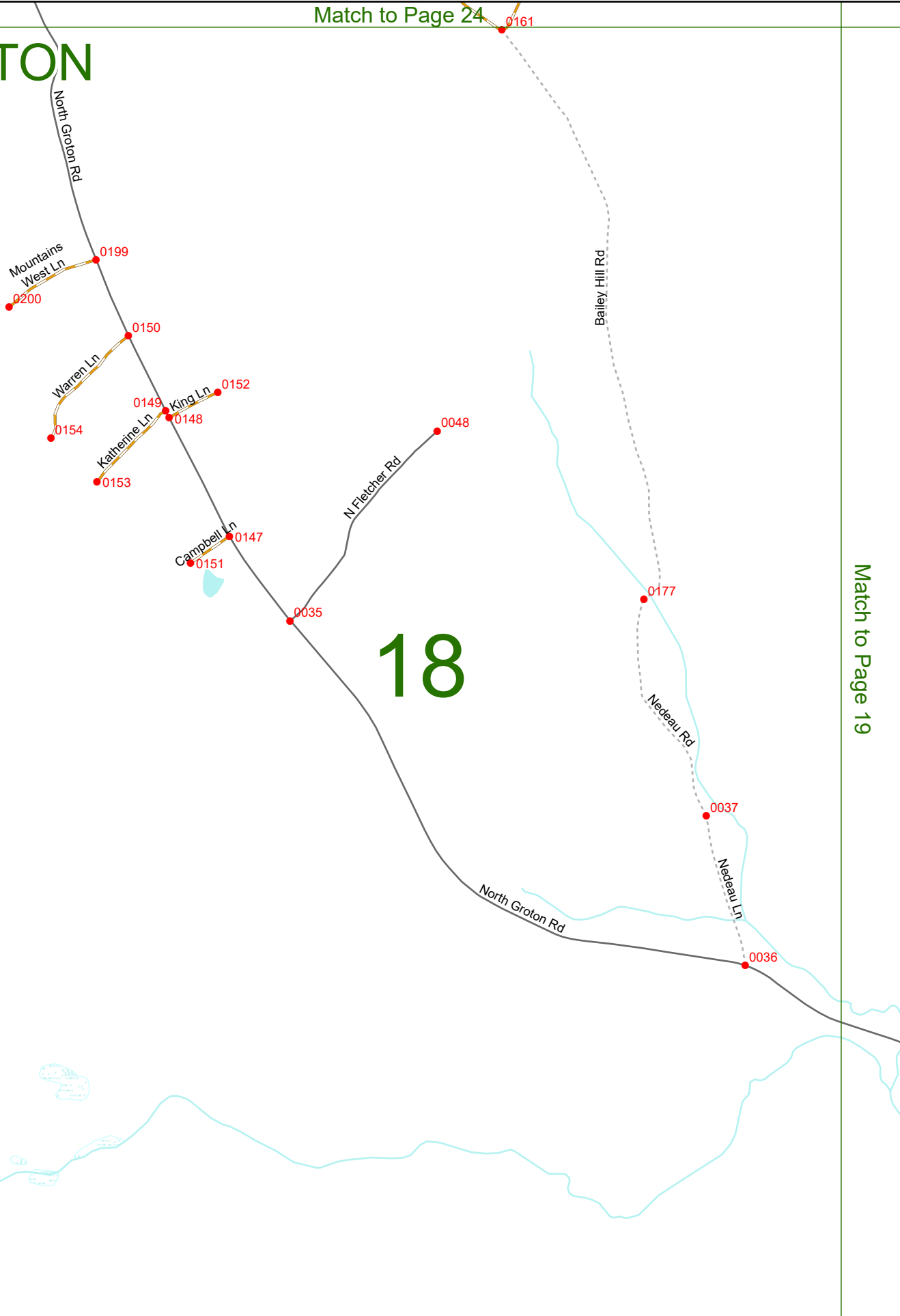
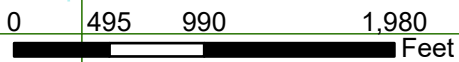


GROTON

Match to Page 17

Match to Page 19

18




GROTON

19

Match to Page 18

Match to Page 20



Match to Page 12

GROTON

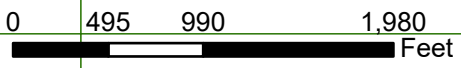
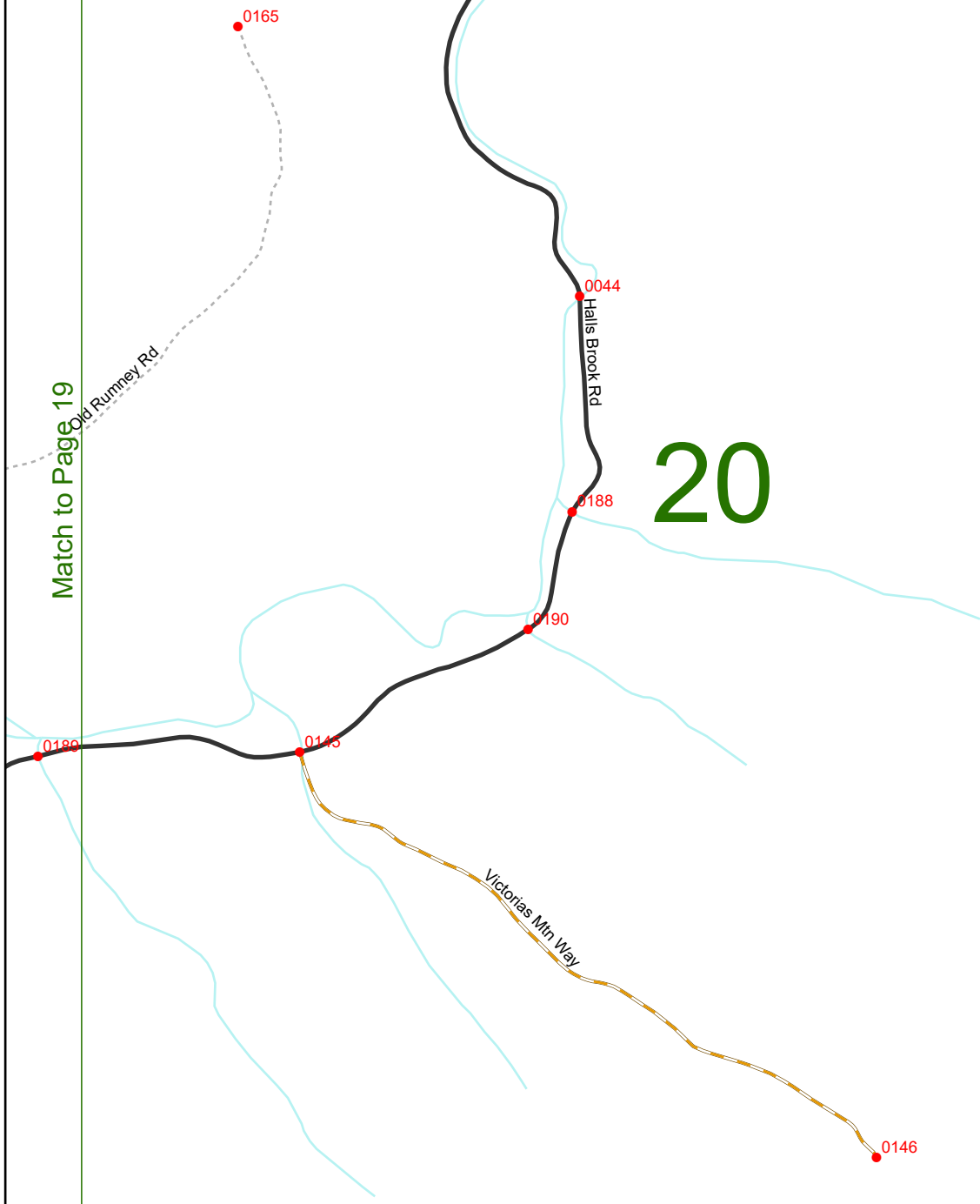
Match to Page 26

RUMNEY
GROTON

20

Match to Page 19

Match to Page 21



Match to Page 13

GROTON

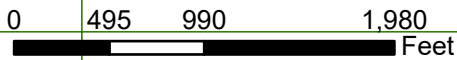
RUMNEY
GROTON

21

Match to Page 20

Match to Page 22

Groton Hollow Rd



Match to Page 14

GROTON

Match to Page 0

Baker River
Birchview Ln
0012
0124
Campground Rd

0002
0003
0001

25

Rumney Route 25

0014

6277

RUMNEY
GROTON

22

0168

Groton Hollow Rd

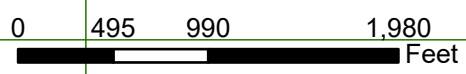
Hobbs Rd
0167

Match to Page 0

RUMNEY
PLYMOUTH

GROTON
PLYMOUTH

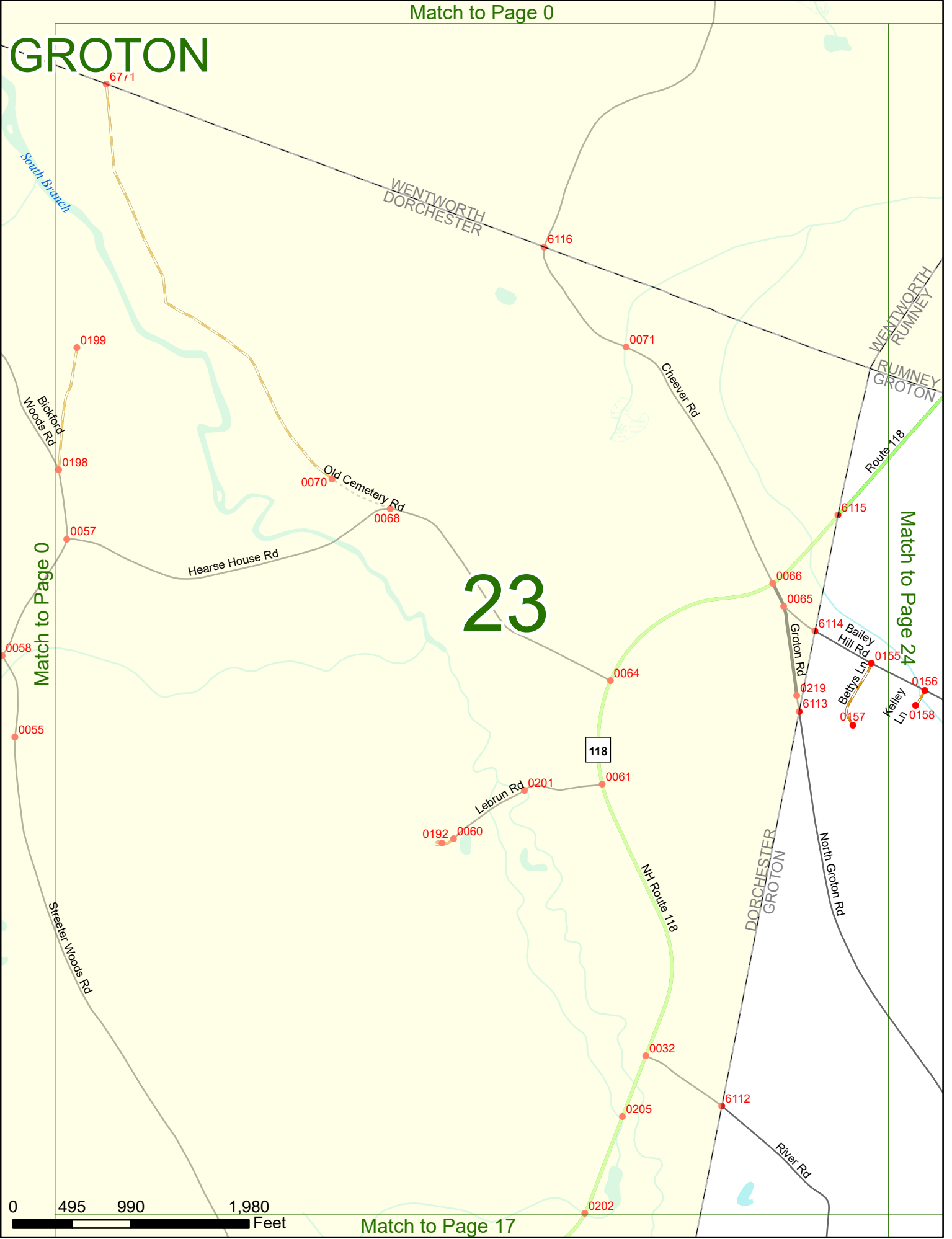
Match to Page 21



Match to Page 15

GROTON


23



Match to Page 0

Match to Page 24

Match to Page 17



Match to Page 0

GROTON

WENTWORTH
RUMNEY

Dorchester Rd

0035

0034

0184

118

0188

6274

0115

Route 118

RUMNEY
GROTON

24

Match to Page 25

Match to Page 23

Bettys Ln

0155

Kelley Ln

0156

0158

0049

Bailey Hill Rd

North Groton Rd

Ashley Ln


0160

0159

0162

Will Colburn Rd

0161



Match to Page 18

GROTON

Match to Page 0

White Mountain NF

0187

0046

Will Colburn Rd 0043
0044

Rumney Route 25

Buffalo Rd

0047

25

Old Route 25

0189

0152

0167

Sylvia Dr

0157

0171

0178

0149

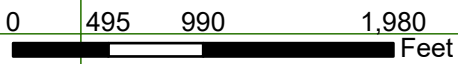
Match to Page 26

25

Match to Page 24

0138

RUMNEY GROTON



Match to Page 19

GROTON

White Mountain NF

26

Match to Page 25

Match to Page 0

