



Maps and data sets are not guaranteed to be free from errors and omissions. Data is in a constant state of update and correction by various groups and agencies. Information displayed on this map is the best available at the time of publication.

2025 Nodal Reference Bookmap

LEGEND



NHDOT will accept crash locations based on the State of NH Uniform Police Traffic Accident Report.

Crash occurred on:

Option 1 Street Address
 123 Main Street

Option 2 Route No and/or Distance from NESW Intesecting Road, Bridge,
 Street name Intersecting Street Town/County line
 Main Street 500 E Oak Street

Option 3 First Node Distance from First Node Second Node
 515 212 632

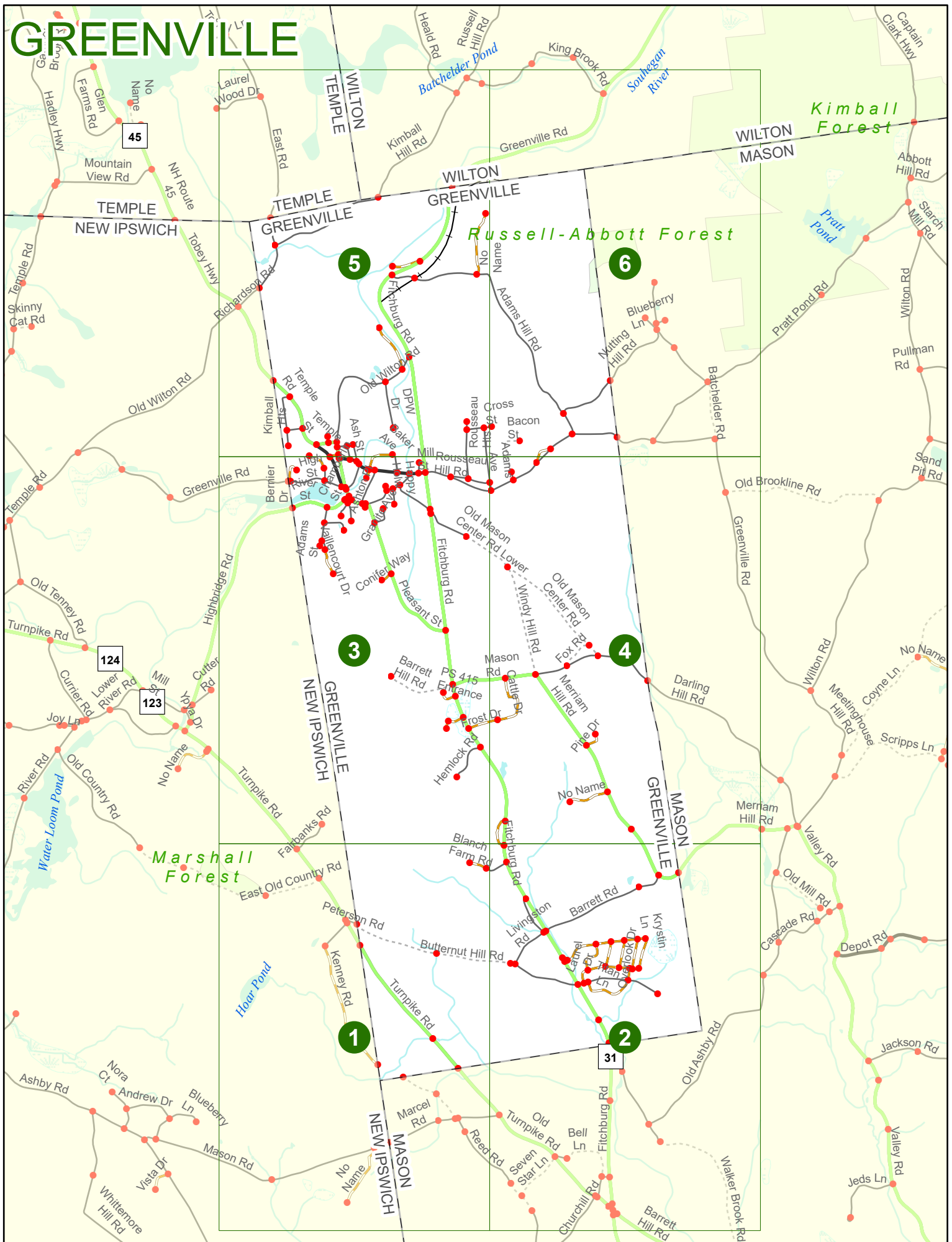
Option 4 Route No and/or Mile Marker on Interstate Only NESW Mile (Marker)
 Street name
 189S 700 feet S 36.8

Option 3 – Example

Street Name Loudon Road
First Node 803
Distance from First Node 318 Ft
Second Node 813



GREENVILLE



GREENVILLE

Match to Page 3

Marshall Forest

Old Country Rd 0416

East Old Country Rd

Fairbanks 0372

Turpike Rd

0059

Peterson Rd

0411

0060

GREENVILLE
NEW IPSWICH

1

Kenney Rd

0061

6585

6584

124

Turpike Rd

Butternut Hill Rd

0142

0144

GREENVILLE
MASON

6586

Old Turpike Rd

Reed Rd

1094

Marcel Rd

1093

1119

0027

0107

MASON
NEW IPSWICH

6606

0256

Mason Rd

0003

0255

0029

Blanch Farm Rd

0028

014

031

0027

Match to Page 0


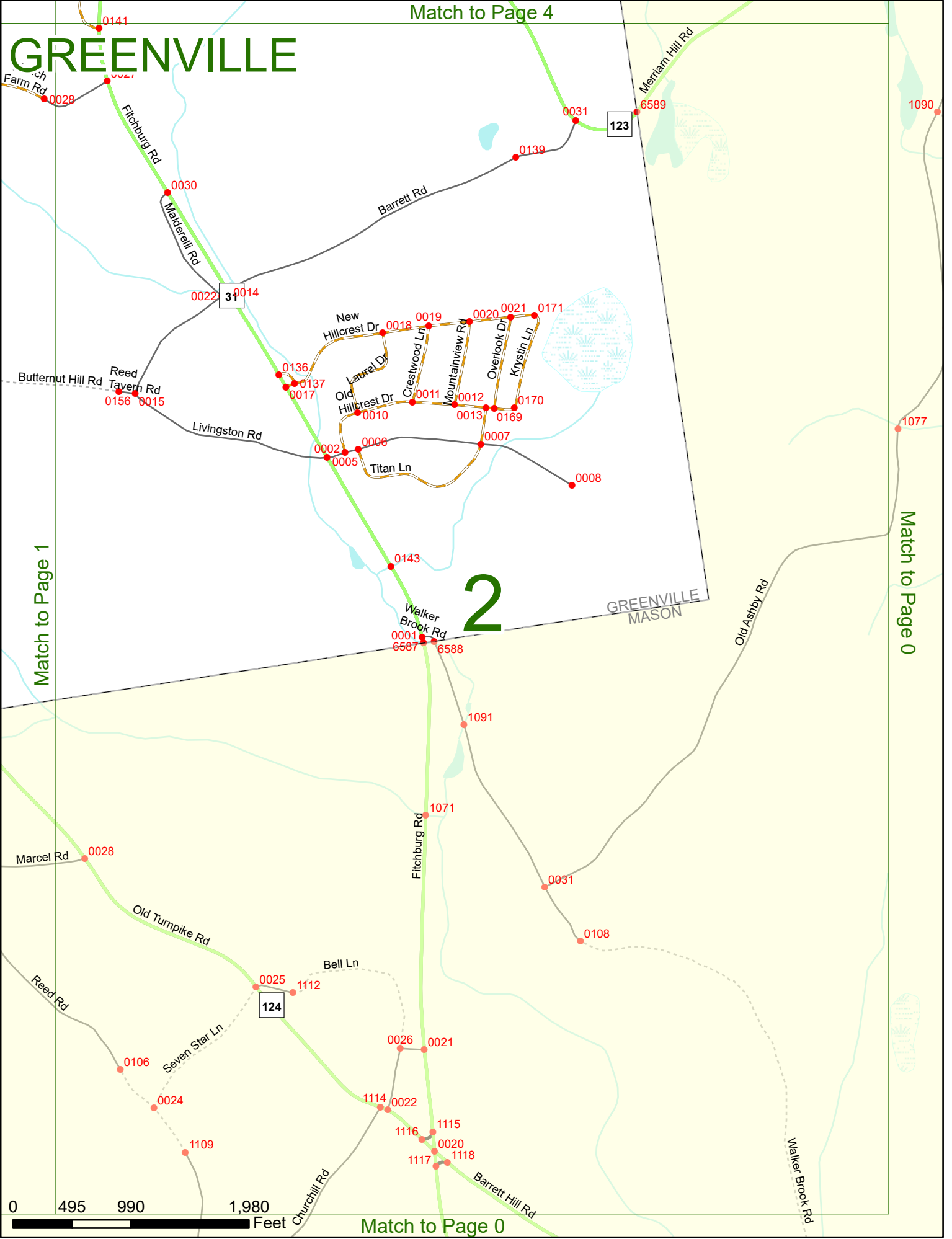
Match to Page 2

495 990 1,980 Feet

Match to Page 0

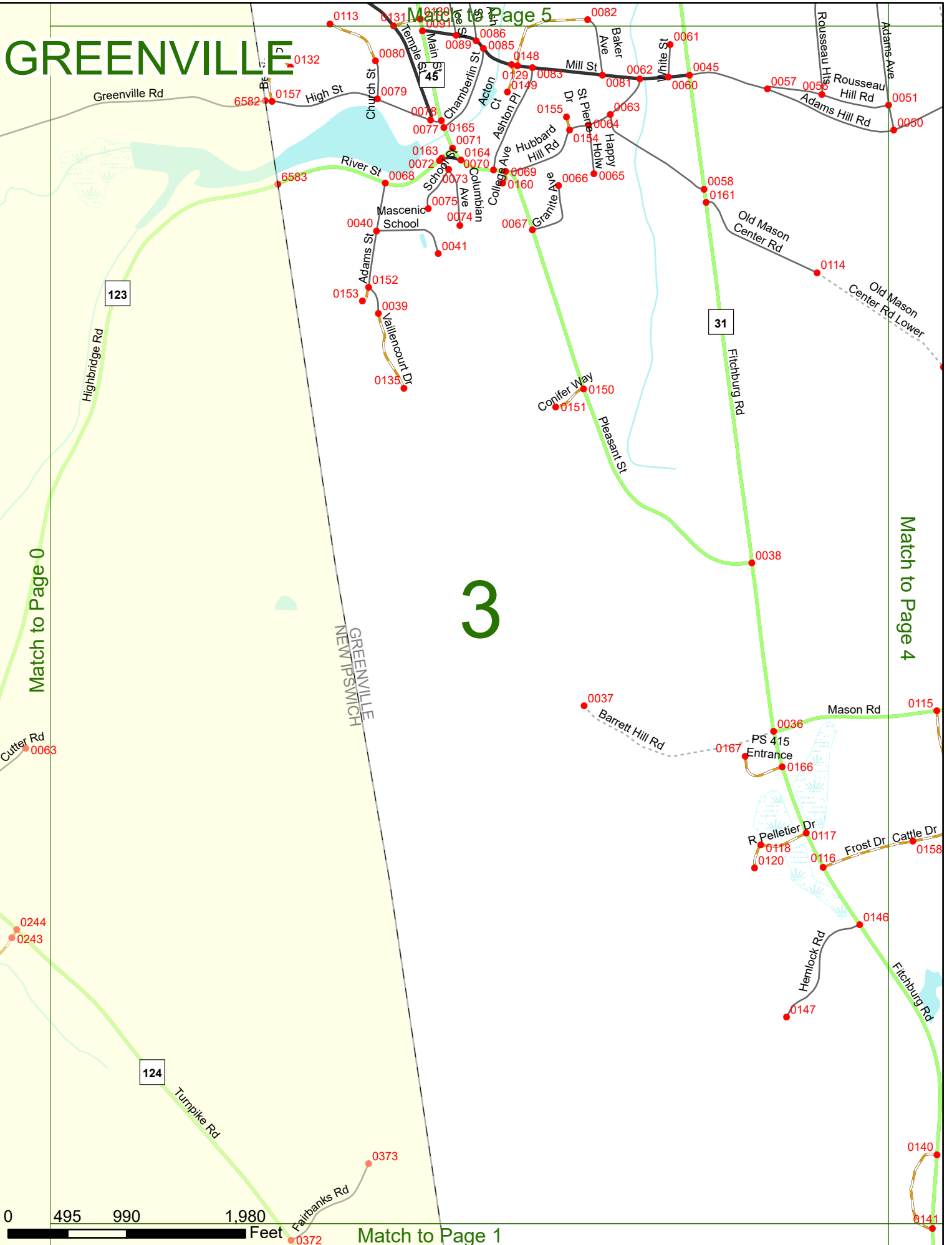
Match to Page 4

GREENVILLE



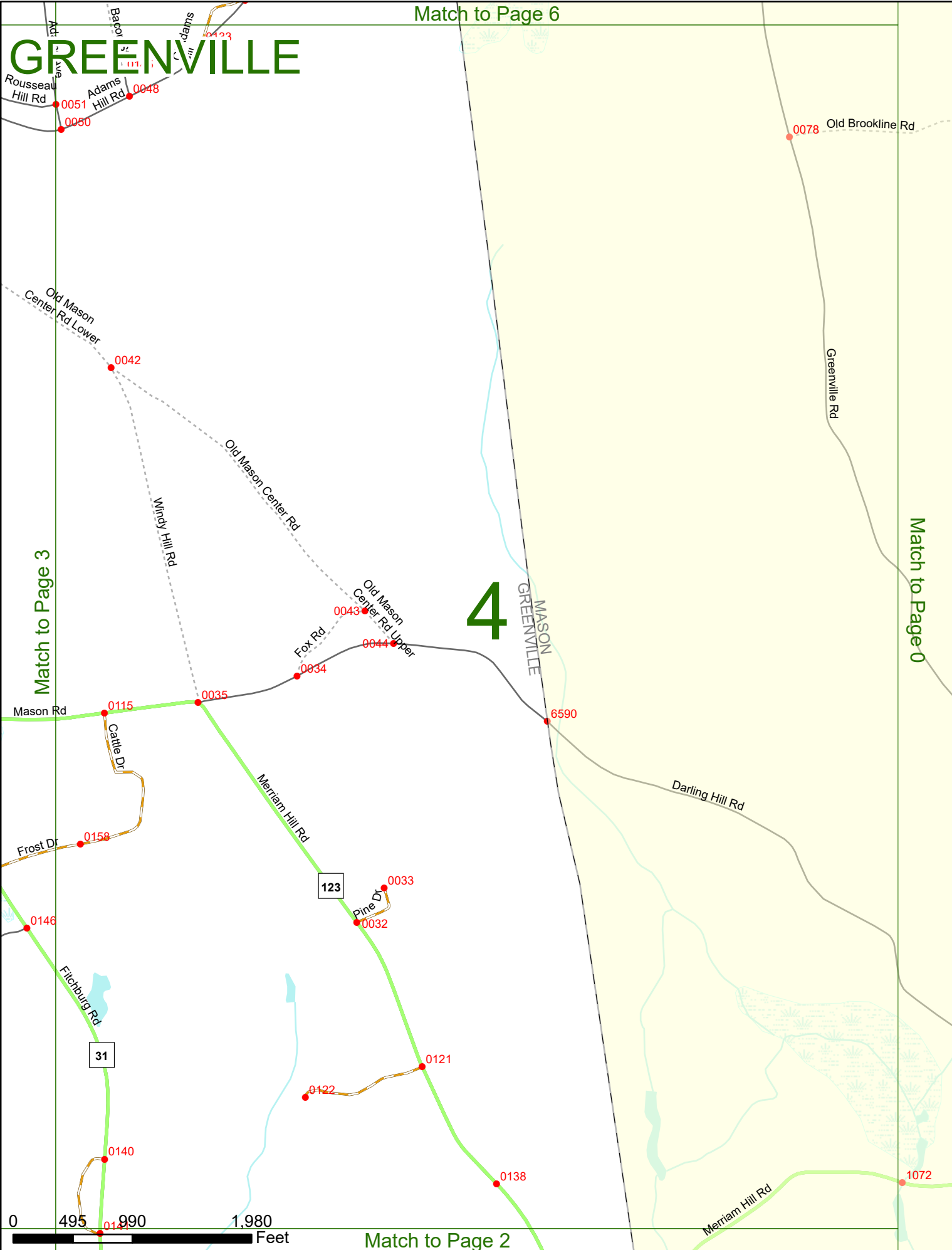
Match to Page 0

GREENVILLE



Match to Page 6

GREENVILLE



Match to Page 3

Match to Page 0



Match to Page 2

Match to Page 0

GREENVILLE

Batchelder Pond
Russell Hill Rd
King Brook Rd
0634
0021
0024
Heald Rd

Laurel Wood Dr
0001

0002

WILTON
TEMPLE

Kimball Hill Rd

East Rd

Greenville Rd

WILTON
GREENVILLE

Richardson Rd
6160

Fitchburg Rd

TEMPLE
NEW IPSWICH

TEMPLE
GREENVILLE

6579

0112

Match to Page 6

5

Match to Page 0

0128

0127

0108

0107

Adams Hill Rd

0125

6580

0173

0103

0105

0102

0101

GREENVILLE
NEW IPSWICH
Tohey Hwy

45

6581

0095

Kimball His

0100

Kimball His Ext

0099

Temple Rd

0098

Dunster Ave

0093

0094

0092

Dunster Hill Rd

0087

0090

0088

0130

0086

0131

0085

Old Wilton Rd

DPW Dr

0097

Fitchburg Rd

White St

0061

Rousseau Hts

0054

0055

Adams Ave

0052

Cross St

0053

0 495 990 1,980 Feet

Match to Page 0

GREENVILLE

Match to Page 0

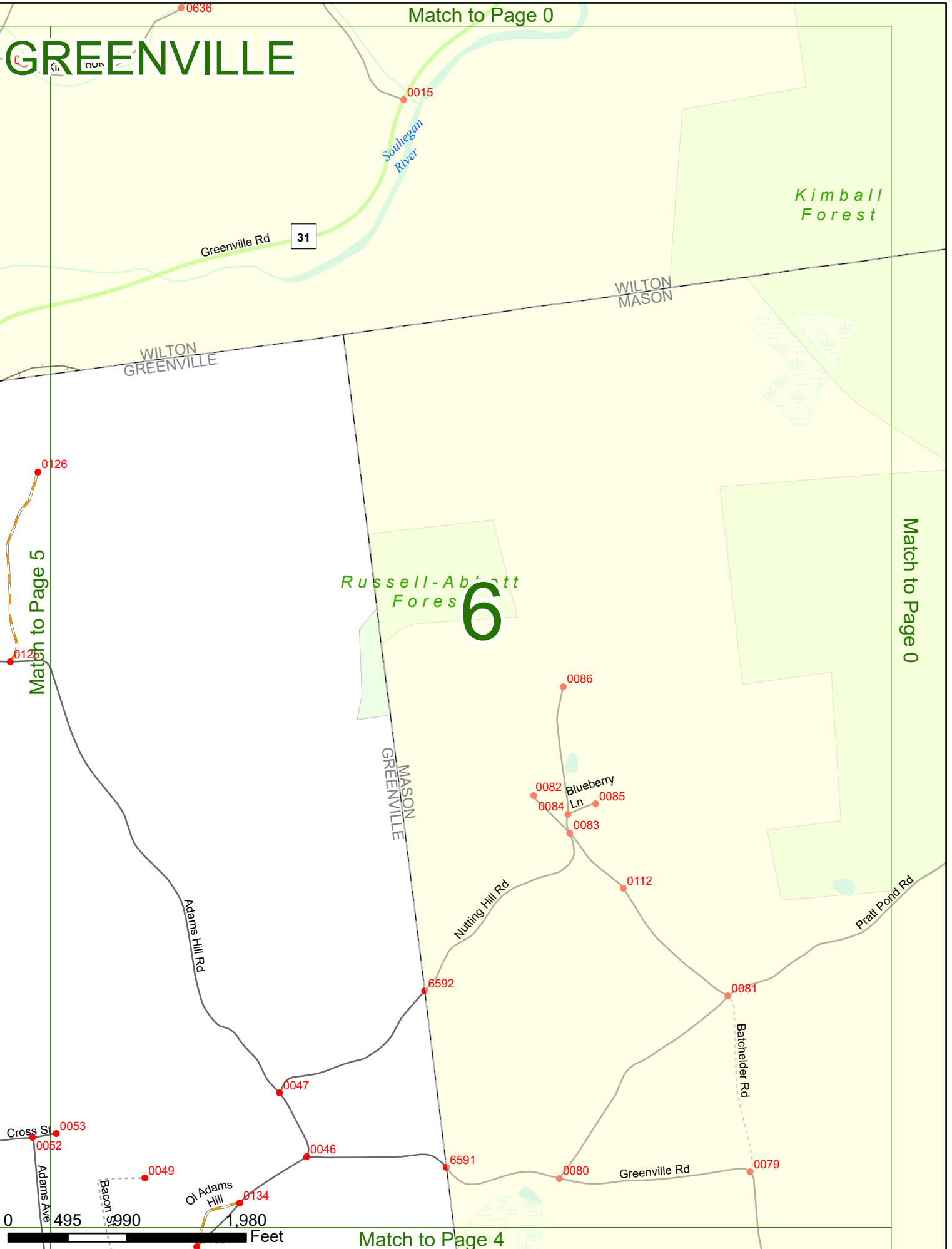
Kimball Forest

Russell-Abbott Forest

6

Match to Page 0

Match to Page 4



WILTON GREENVILLE

WILTON MASON

MASON GREENVILLE

Adams Hill Rd

Nutting Hill Rd

Blueberry Ln

Batchelder Rd

Pratt Pond Rd

Cross St

Adams Ave

Bacon St

Ol Adams Hill

0 495 990 1,980 Feet