



















Maps and data sets are not guaranteed to be free from errors and omissions. Data is in a constant state of update and correction by various groups and agencies. Information displayed on this map is the best available at the time of publication.

# 2025 Nodal Reference Bookmap

## LEGEND

<b>Divided Highway Limited Access</b>	<b>Turnpike Toll Road</b>	<b>U.S. Route</b>	<b>N.H. Route</b>
			
<b>State Roads (Carries NO Route Number)</b>	<b>Local Roads</b>	<b>Class 6 Roads (Not Maintained)</b>	<b>Private Roads</b>
			
	<b>State Line</b>		<b>Lakes &amp; Ponds</b>
	<b>County Line</b>		<b>State Parks</b>
	<b>Town Line</b>		<b>National &amp; State Forests</b>
	<b>Rivers &amp; Streams</b>		<b>Reference Nodes</b>

NHDOT will accept crash locations based on the State of NH Uniform Police Traffic Accident Report.

Crash occurred on:

**Option 1**     Street Address  
                   123 Main Street

**Option 2**     Route No and/or     Distance from             NESW             Intesecting Road, Bridge,  
                   Street name             Intersecting Street                                     Town/County line  
                   Main Street                     500                     E                     Oak Street

**Option 3**     First Node                     Distance from First Node                     Second Node  
                   515                                     212                                     632

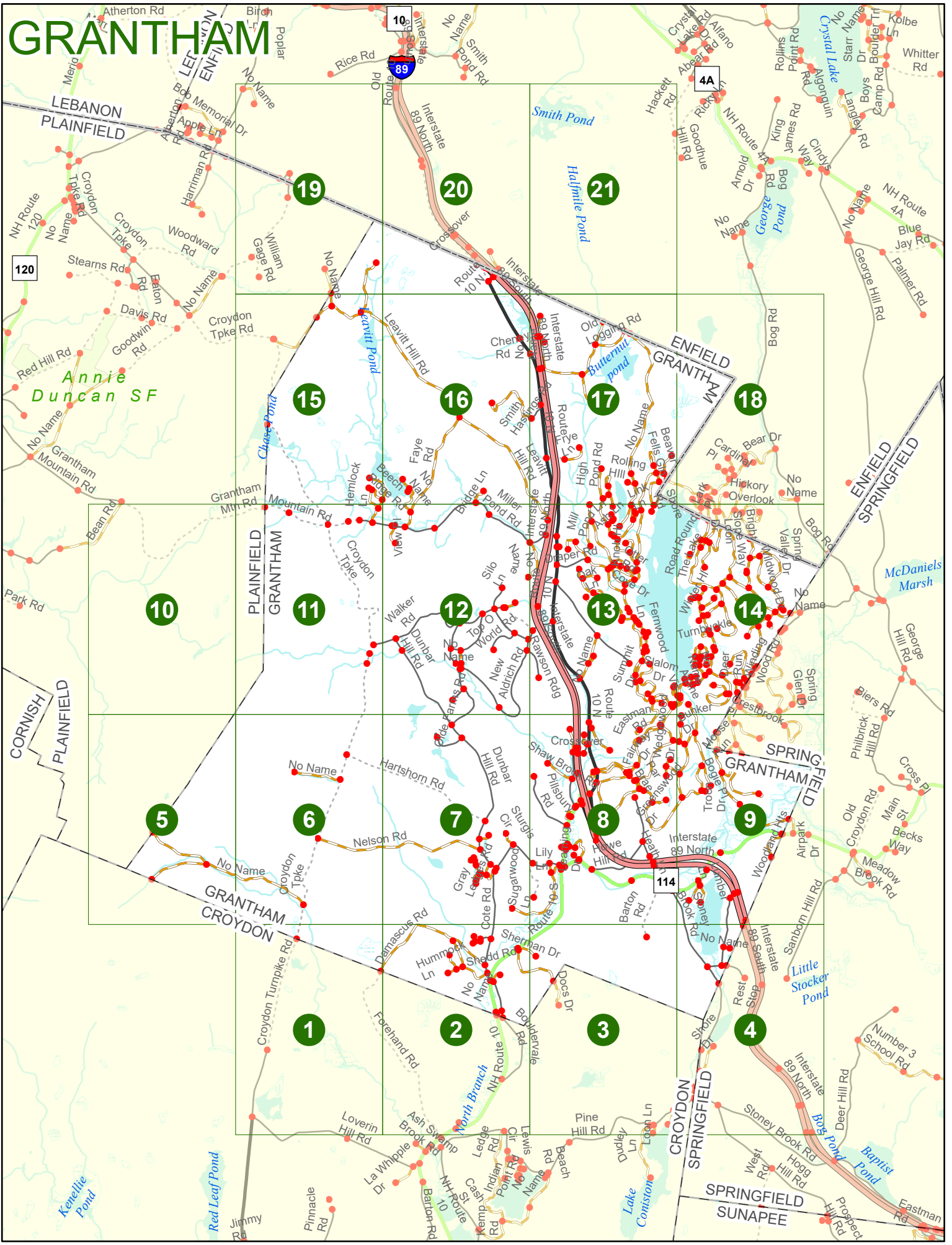
**Option 4**     Route No and/or             Mile Marker on Interstate Only             NESW             Mile (Marker)  
                   Street name  
                   189S                                     700 feet                                     S                     36.8

**Option 3 – Example**

Street Name                     Loudon Road  
First Node                             803  
Distance from First Node             318 Ft  
Second Node                             813



# GRANTHAM



# GRANTHAM

Match to Page 6

Croydon Tpke

6014



GRANTHAM  
CROYDON

Damascus Rd

6075

Croydon Turnpike Rd

Forehand Rd

Match to Page 2

Match to Page 0

# 1

0070

0068

Loverin Hill Rd

0 495 990 1,980 Feet

Match to Page 0

0069

# GRANTHAM

Match to Page 7

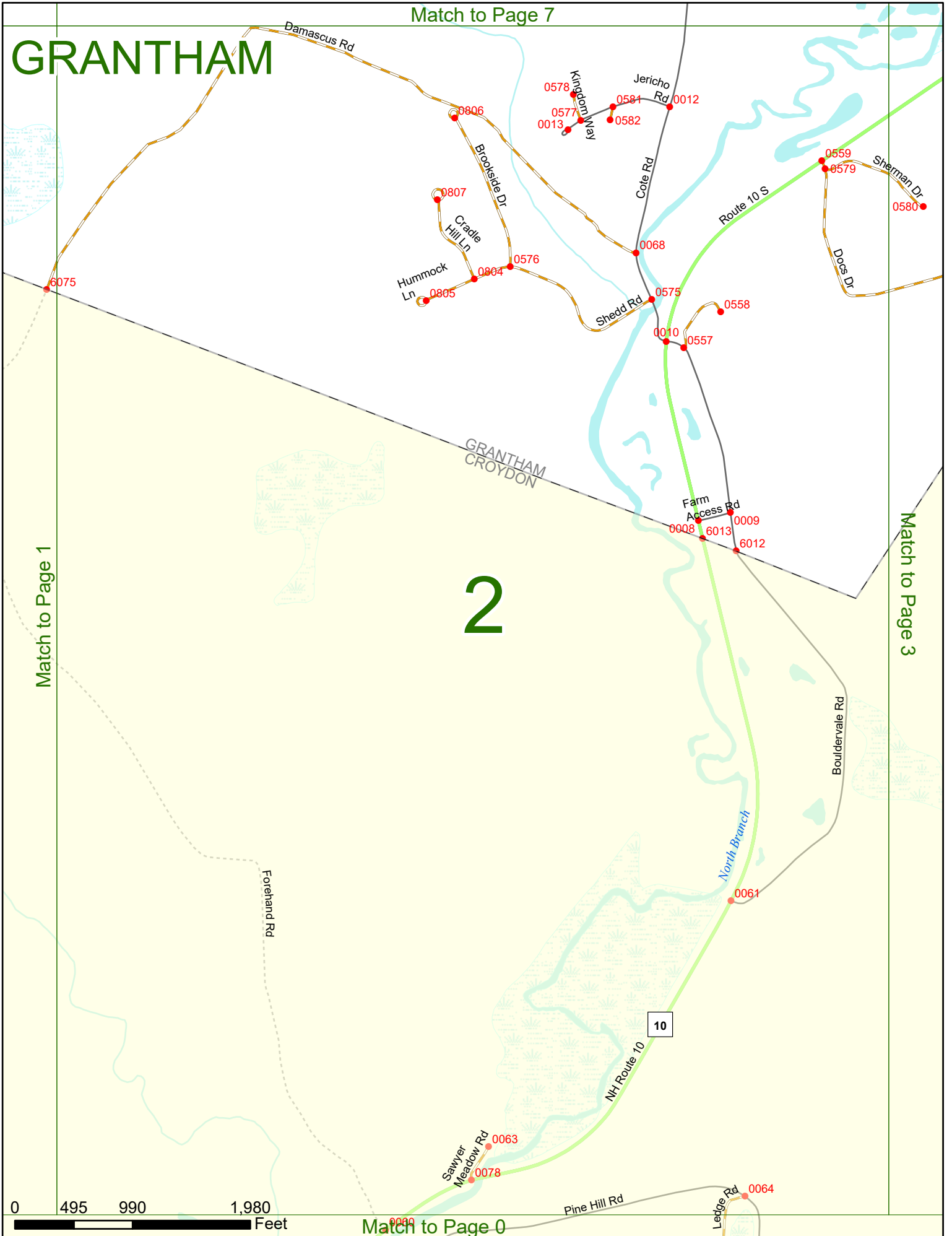
Match to Page 1

Match to Page 3

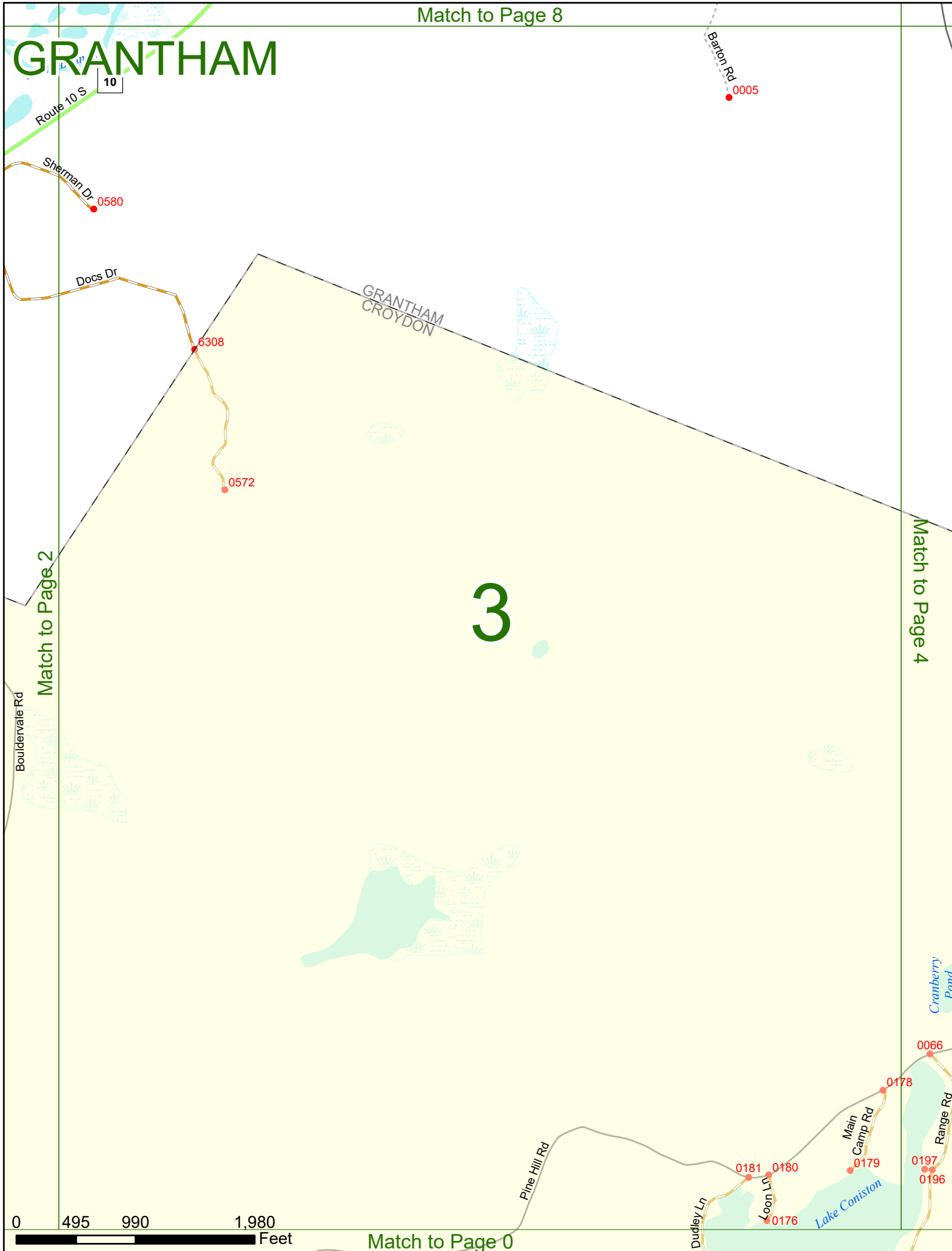
# 2

Match to Page 0

0 495 990 1,980 Feet



# GRANTHAM



Match to Page 2

Match to Page 4

# 3

0 495 990 1,980 Feet

Match to Page 0


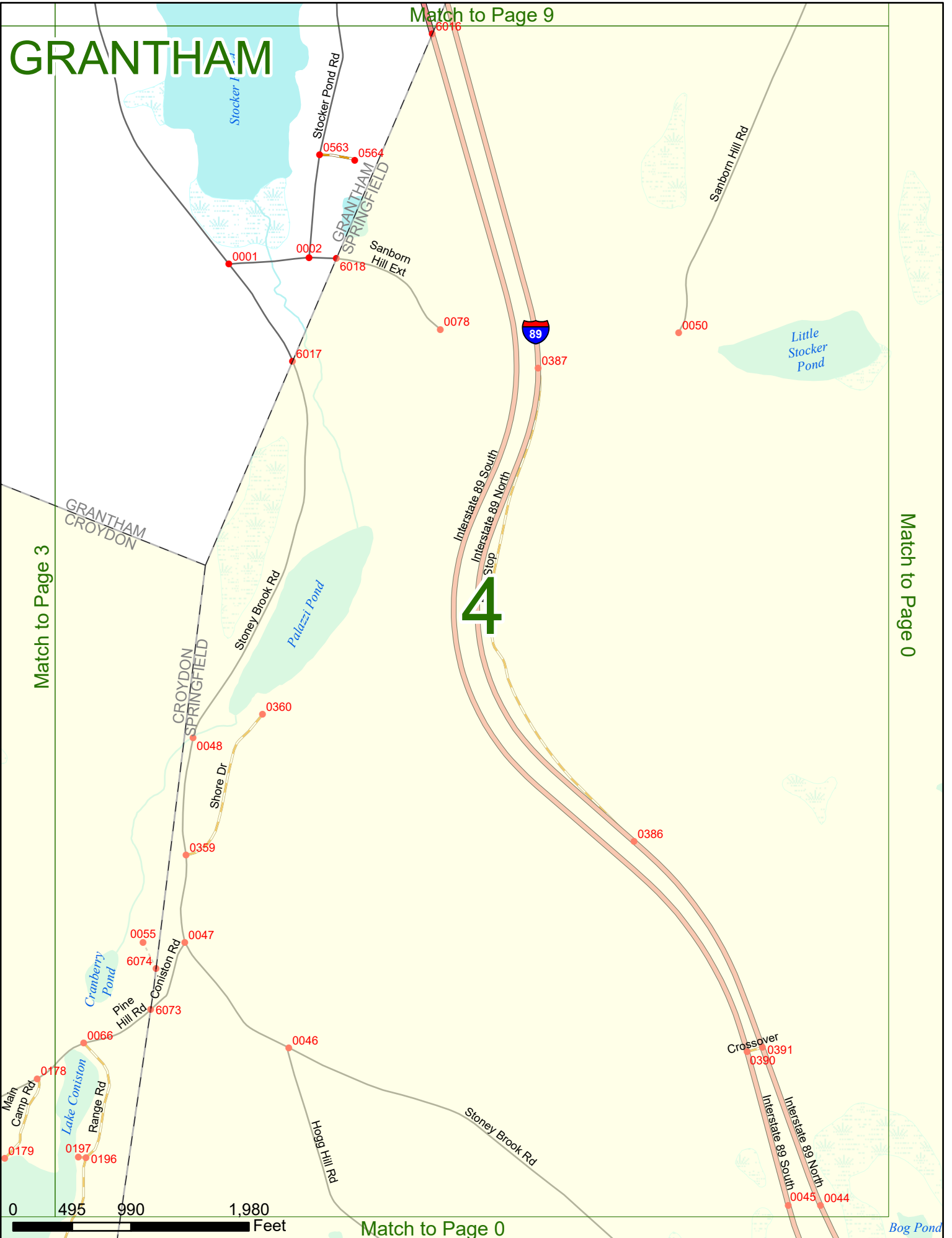
# GRANTHAM

Match to Page 9

Match to Page 3

Match to Page 0

## 4



Match to Page 0

Bog Pond

Match to Page 10

# GRANTHAM

Match to Page 0

Match to Page 6

## 5

6298

0544

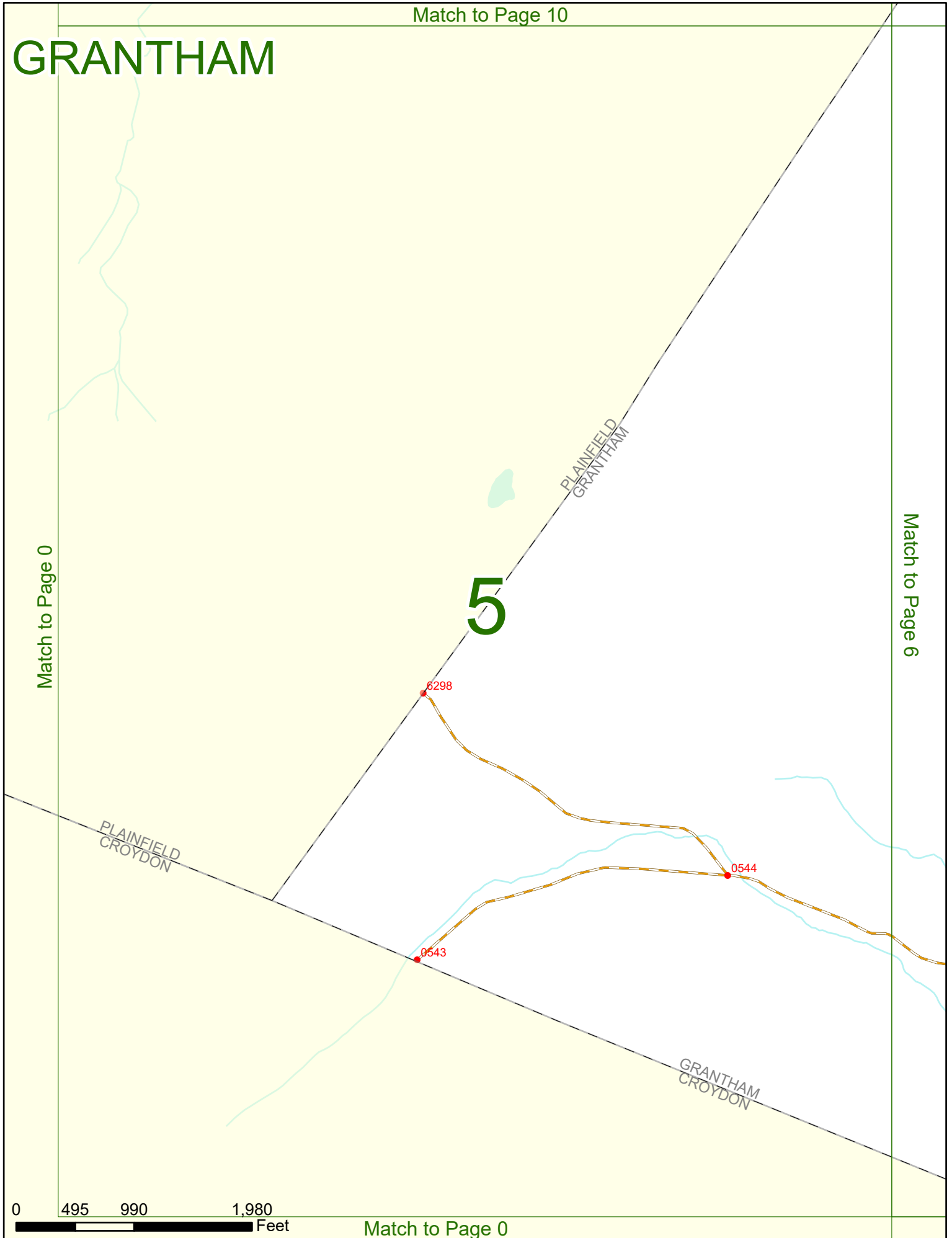
0543

PLAINFIELD  
CROYDON

GRANTHAM  
CROYDON

0 495 990 1,980 Feet

Match to Page 0





# GRANTHAM

# 6

Match to Page 5

Match to Page 7

Croydon Tpke

Hartshorn Rd

Nelson Rd

Croydon Tpke

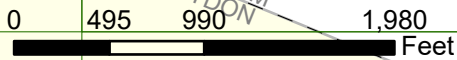
0548

0547

0087

0014

0542



GRANTHAM  
CROYDON

# GRANTHAM

Match to Page 12

New Aldrich Rd

0086

0084

0083

Meadowbrook Rd

Dunbar Hill Rd

Hartshorn Rd

## 7

0082

0073

Match to Page 8

Pillsbury Rd

Match to Page 6

0549

Sturgis Cir

0550

Nelson Rd

0572

0573

0088

0796  
Wintercroft Cir

0566

0794

0795

0790

0792

0793

General Ct

Hatties Ln

0790

0792

0793

0794

0795

0790

0792

0793

0555

0584

0583

0081

0583

0555

0584

0583

0081

0583

0551

0552

0552

0552

0552

0552

0552

0552

0552

0552

0552

0552

0552

Coel Rd

0571

Splitrock Rd



Match to Page 2

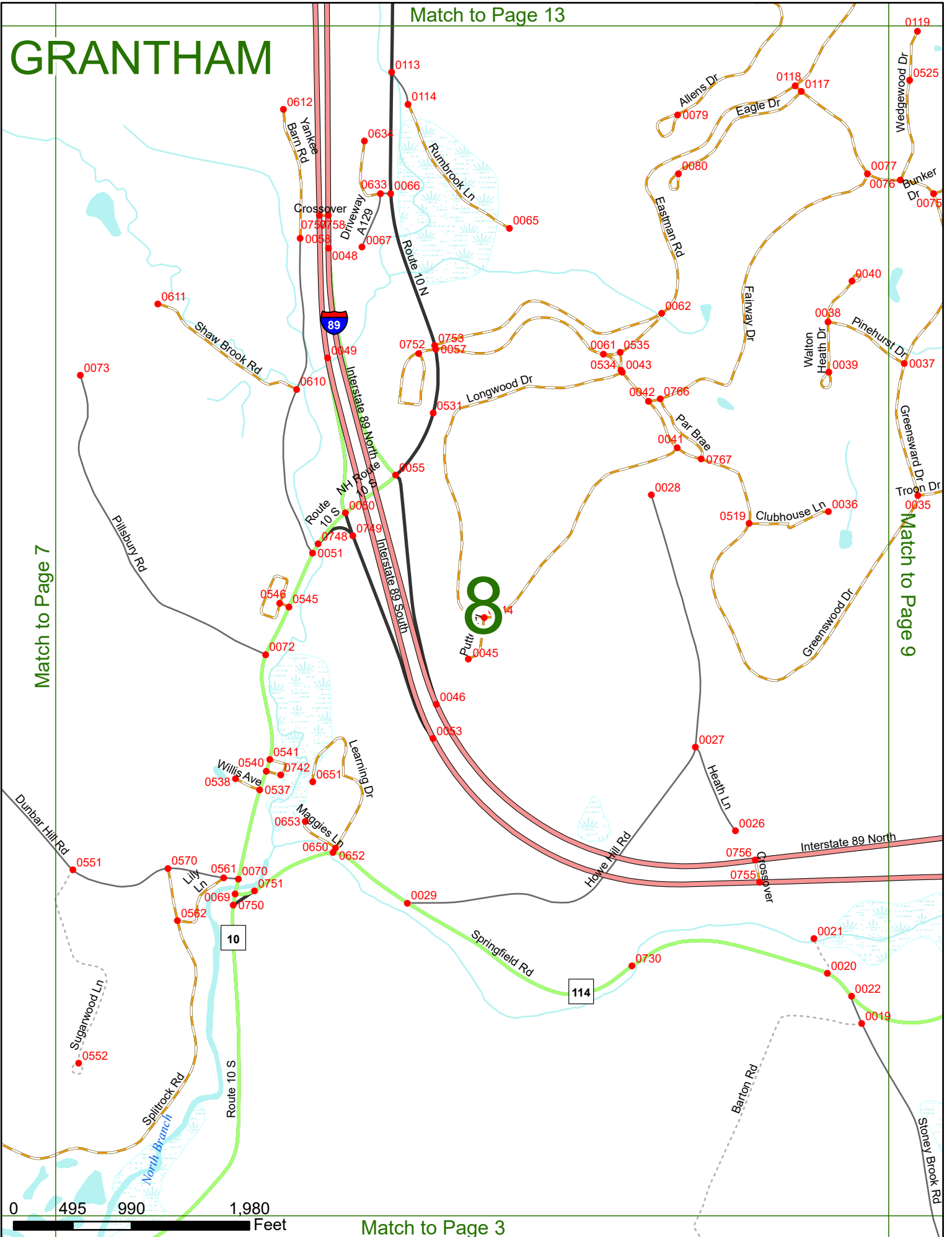
North Branch

# GRANTHAM

Match to Page 13

Match to Page 7

Match to Page 9



0 495 990 1,980 Feet

Match to Page 3

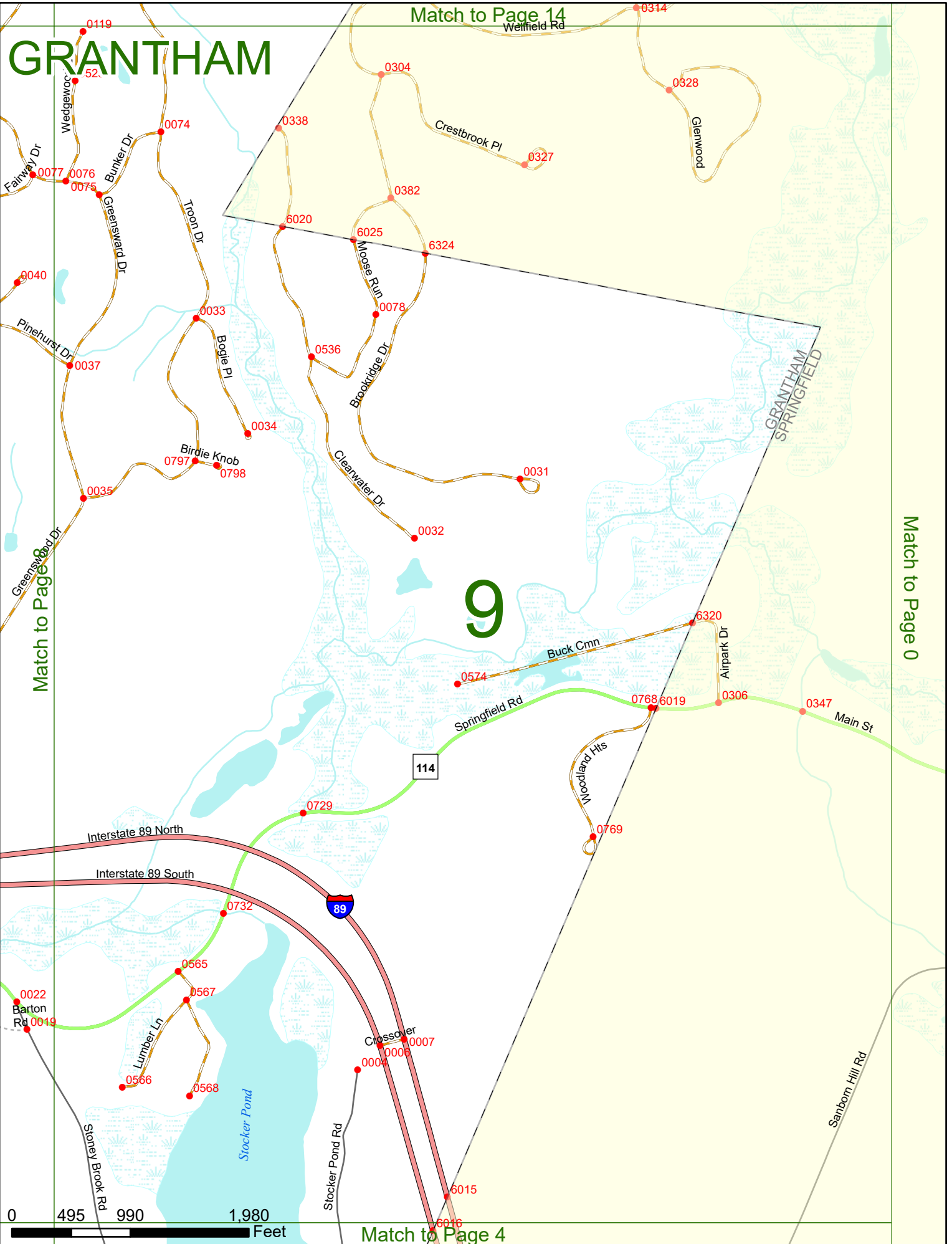
# GRANTHAM

Match to Page 14

Match to Page 8

Match to Page 0

# 9



0 495 990 1,980 Feet

Match to Page 4

# GRANTHAM

Match to Page 0

Bean Rd

Grantham Mtn Rd

0115

# 10

Match to Page 0

Match to Page 11

0 495 990 1,980 Feet

Match to Page 5

PLAINFIELD  
GRANTHAM

# GRANTHAM

Grantham Mill Rd

Match to Page 15

6001

Lily Pond

0731

Mountain Rd

0233

0776

0520

0613

0202

Hemlock Ln  
Tall Timber Dr

0621

Miller Pond Rd

View Pl

Croydon Tpke

# 11

PLAINFIELD  
GRANTHAM

Match to Page 10

Match to Page 12

Walker Rd

0090

0739

0735

Croydon Tpke

0 495 990 1,980 Feet

Match to Page 6

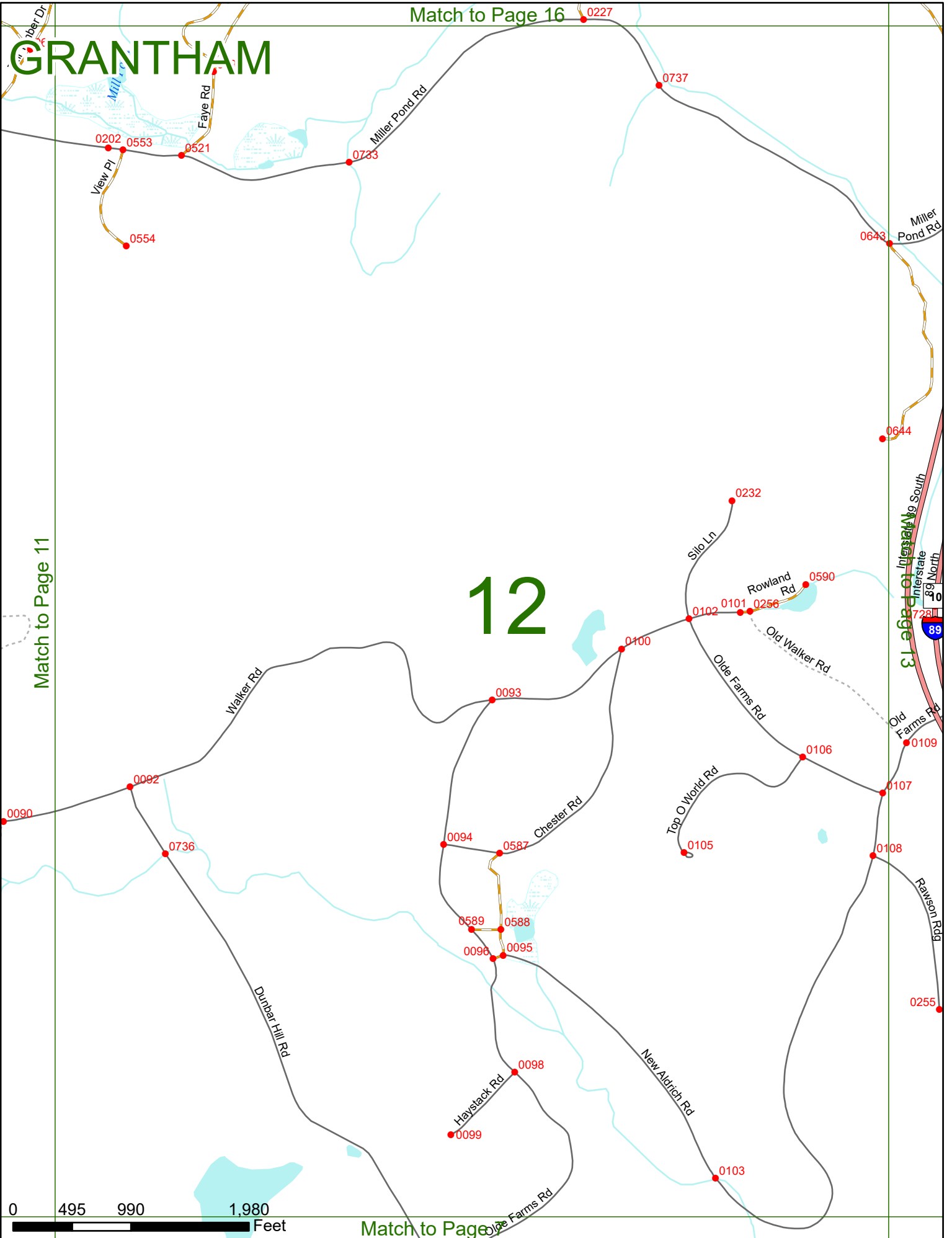
# GRANTHAM

Match to Page 16

# 12

Match to Page 11

Match to Page 13



0 495 990 1,980 Feet

Match to Page 10

# GRANTHAM

Match to Page 17

ENFIELD  
GRANTHAM

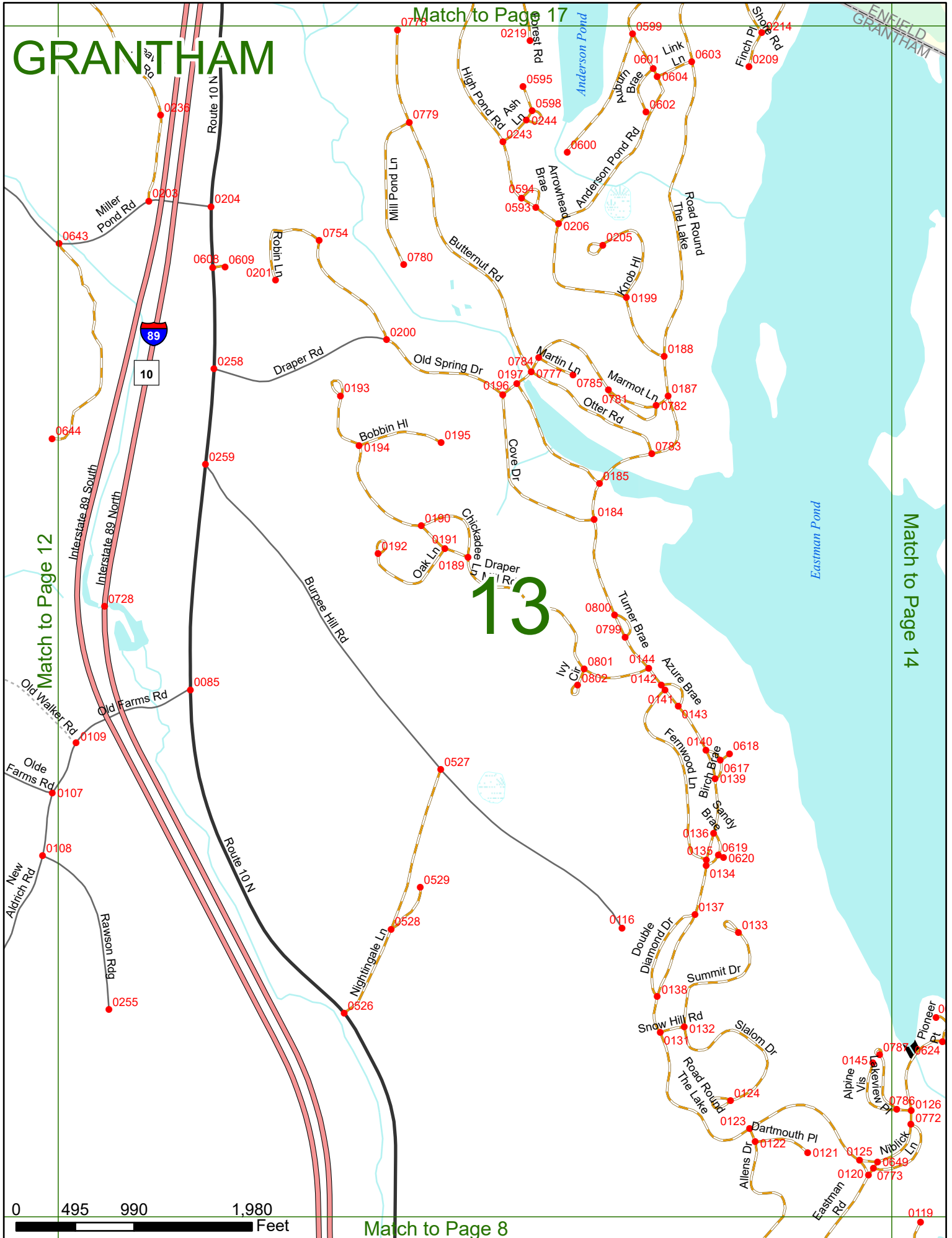
Match to Page 12

Match to Page 14

# 13



Match to Page 8





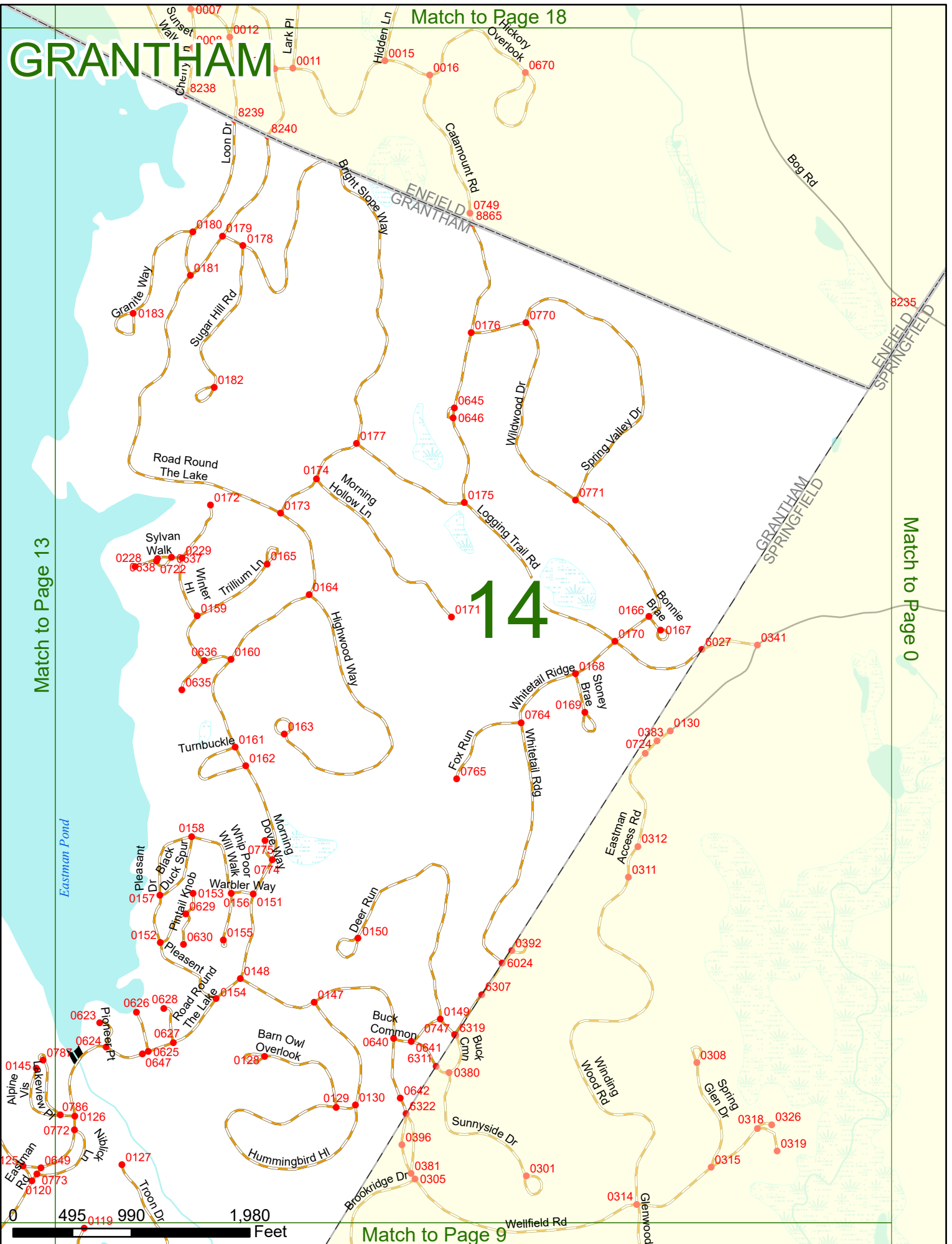
# GRANTHAM

Match to Page 18

Match to Page 13

Match to Page 0

## 14



Match to Page 9

Match to Page 19

# GRANTHAM

Match to Page 0

Match to Page 16

# 15

PLAINFIELD  
GRANTHAM  
Croydon Tpke Rd

Chase Pond

Leavitt Pond

Miller Pond

Lily Pond

Beach Ridge Rd

Tall Timber Dr  
Beech Ridge Rd  
Hemlock Ln

0 495 990 1,980 Feet

Match to Page 11

6004

6000

0120  
0480

6299

0639

6300

0634

0614

0789

0788

0622

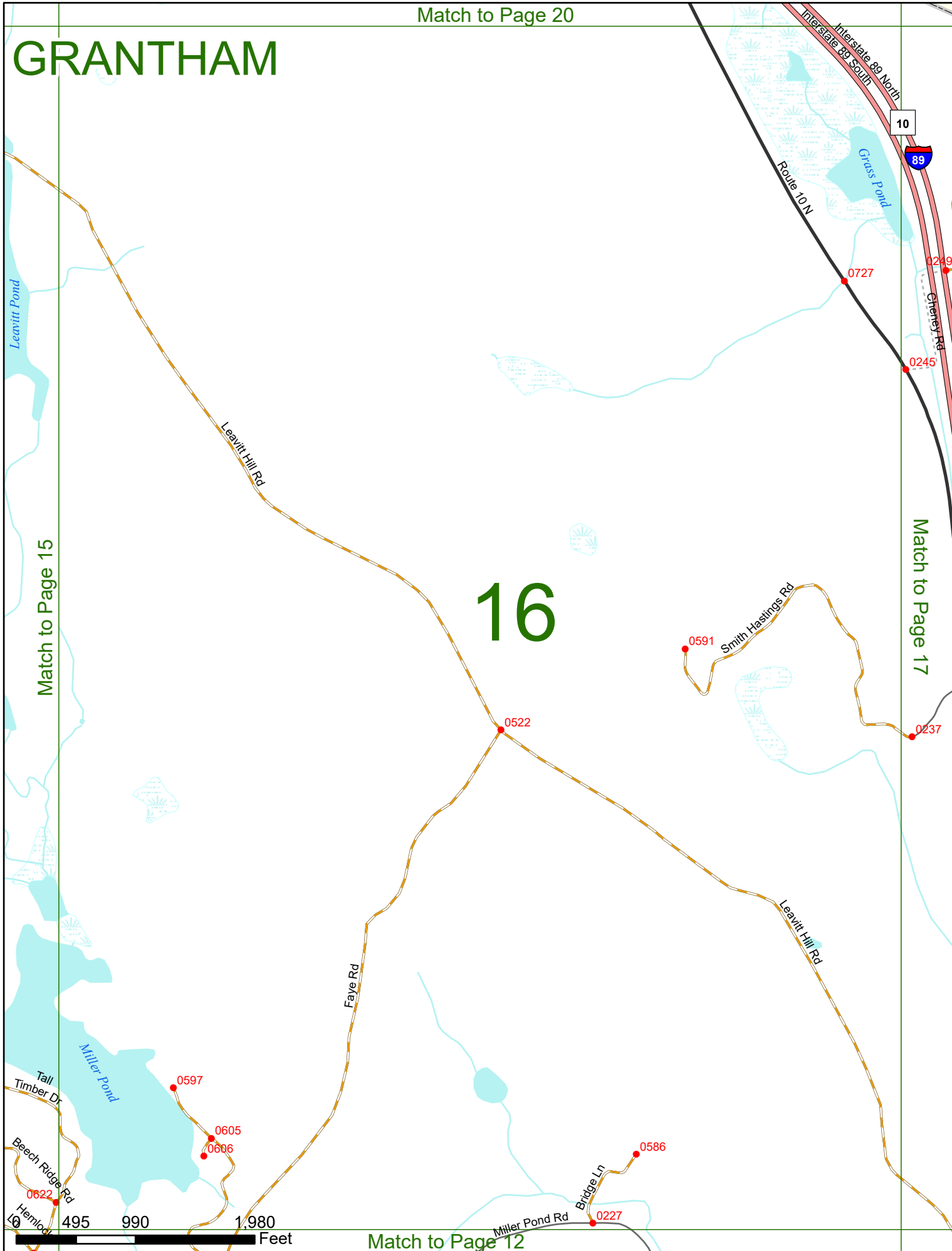
# GRANTHAM

# 16

Match to Page 15

Match to Page 17

Match to Page 12

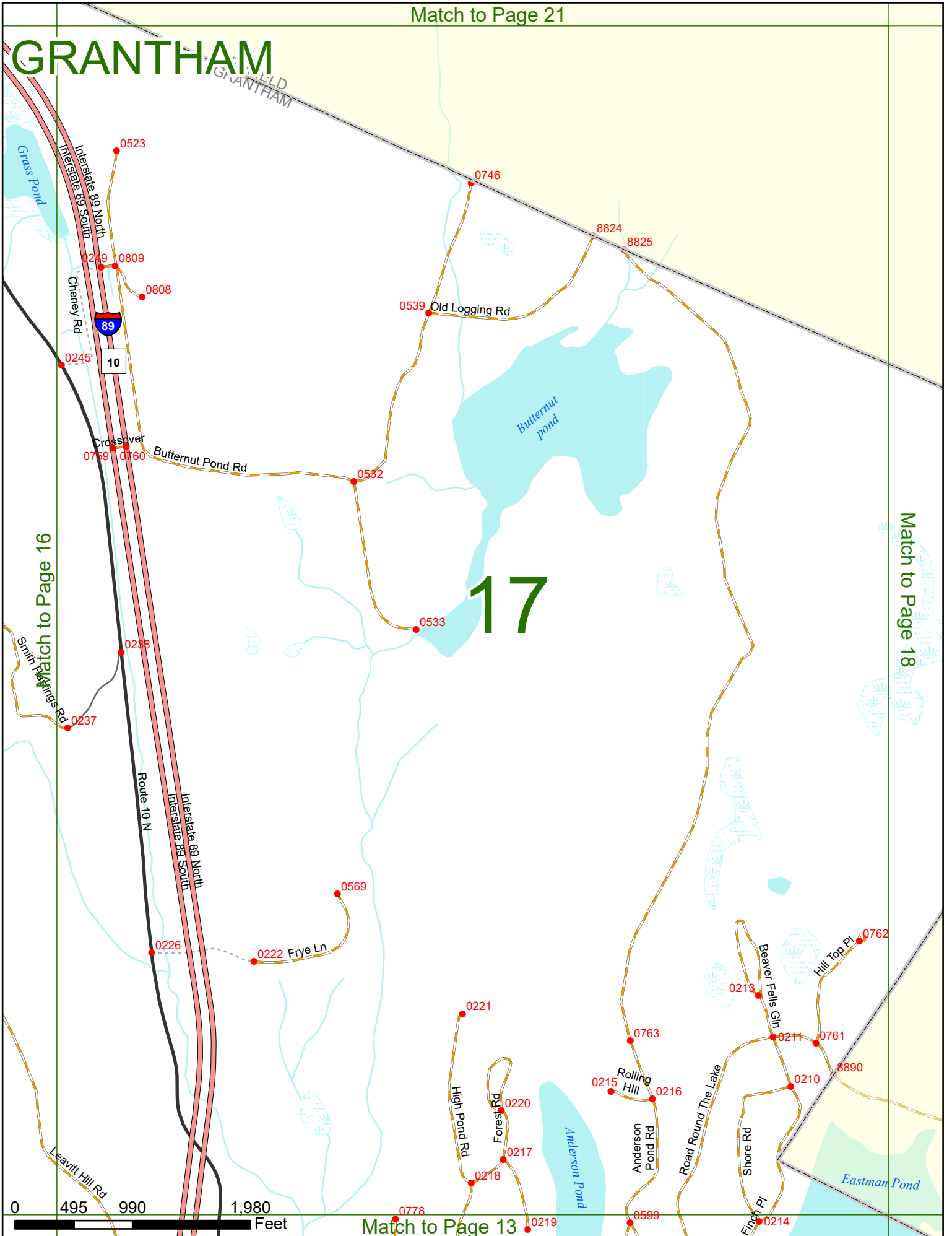


- 0622
- 0597
- 0605
- 0606
- 495
- 990
- 1,980

- 0227
- 0586

- 0522
- 0591
- 0727
- 0245
- 0249
- 0237

# GRANTHAM

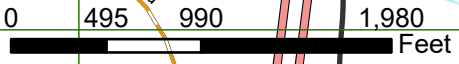


# 17

Match to Page 16

Match to Page 18

Match to Page 13



Match to Page 0

# GRANTHAM

Cole Pond

Match to Page 17

GRANTHAM  
ENFIELD

# 18

Match to Page 0

Bog Rd

Bear Dr 0001

Bog Rd

0762

0018

0675

0674

0003

0708

0452

0672

0673

0004

0451

0454

Dudley's  
Overlook

0453

0669

0010

Hidden Ln

0665

0664

Road Round The Lake

Eastman Pond

0614

Cherry  
Ln

0006

0005

0007

Loop  
Dr

0013

0012

Lark Pl

Hickory Overlook



Match to Page 14

# GRANTHAM

# 19

Match to Page 20

Methodist Hill Rd

0690

0450

8245

0206

8229

0416

ENFIELD  
PLAINFIELD

ENFIELD  
GRANTHAM

William Gage Rd

0136

Woodward Rd

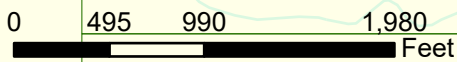
0135

PLAINFIELD  
GRANTHAM

0474

0632

6300

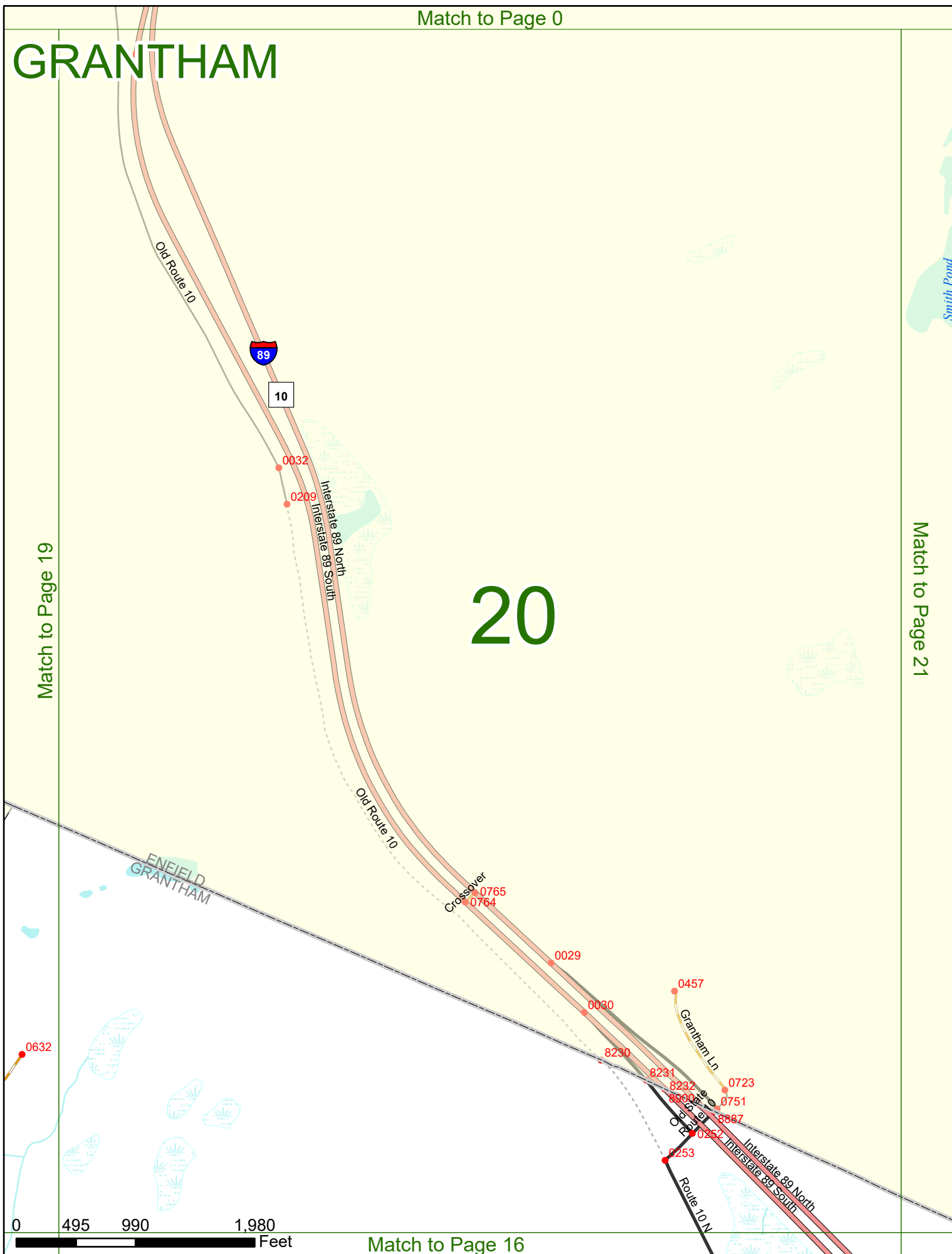


# GRANTHAM

# 20

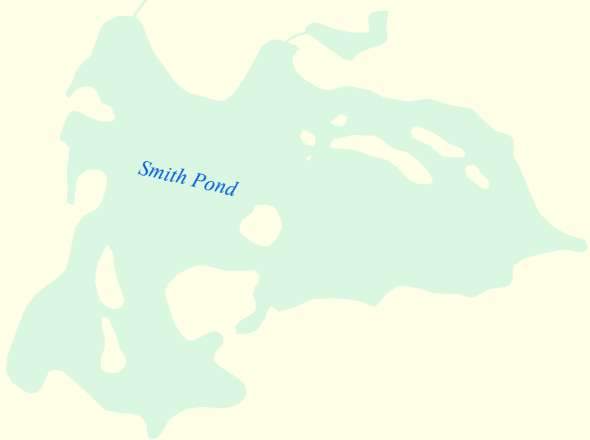
Match to Page 19

Match to Page 21




Match to Page 0

# GRANTHAM



Smith Pond



Halfmile Pond

# 21

Hackett Rd

0038

Goodhue Hill Rd

0039

Match to Page 0

Match to Page 20



Match to Page 17

ENFIELD  
GRANTHAM